




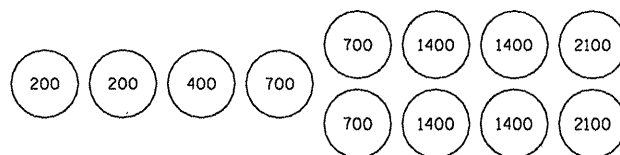
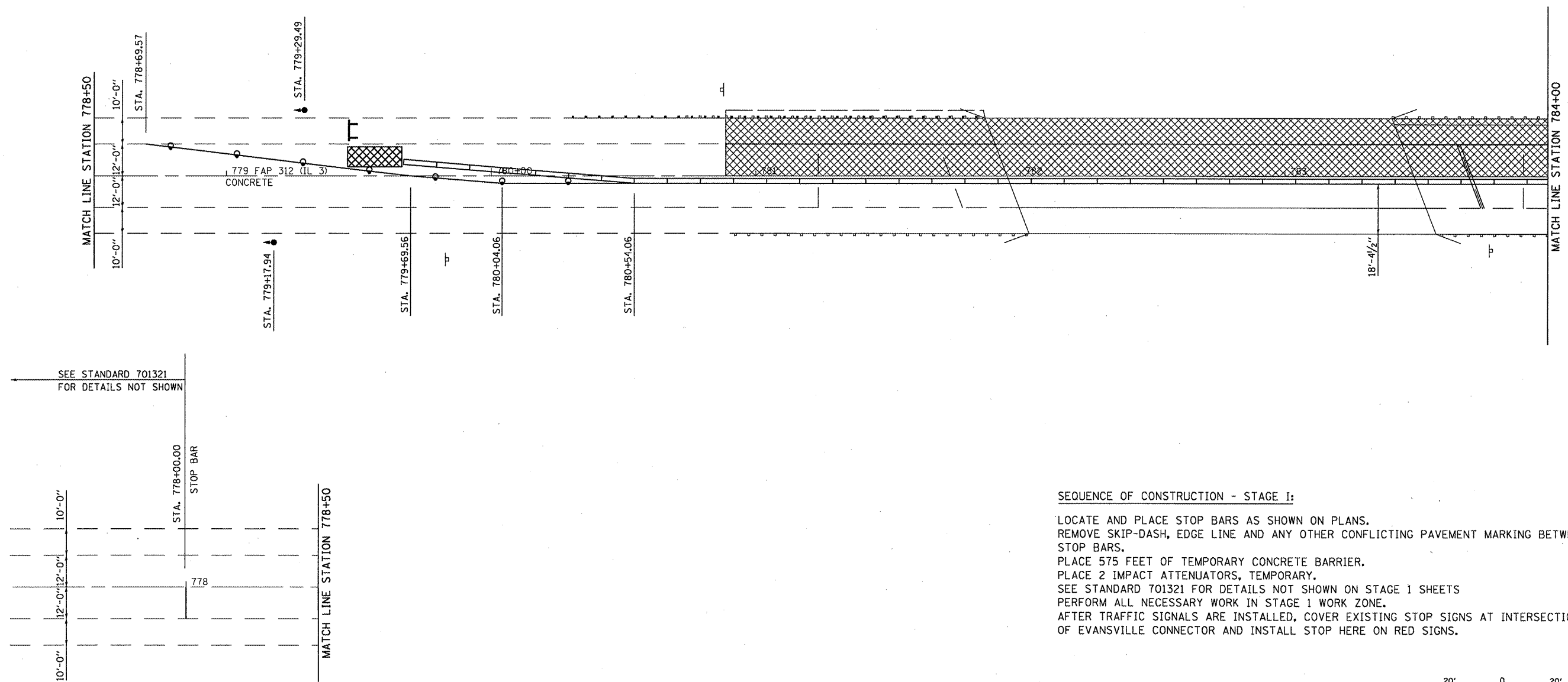


LEGEND

-  IMPACT ATTENUATOR
-  TEMPORARY CONCRETE BARRIER
-  BARRELS WITH STEADY BURNING LIGHT
-  TEMPORARY BRIDGE TRAFFIC SIGNALS
-  TYPE III BARRICADE



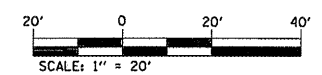
SAND MODULE IMPACT ATTENUATOR LAYOUT  
(IF OPTION USED)



SEE STANDARD 701321  
FOR DETAILS NOT SHOWN

SEQUENCE OF CONSTRUCTION - STAGE I:

LOCATE AND PLACE STOP BARS AS SHOWN ON PLANS.  
REMOVE SKIP-DASH, EDGE LINE AND ANY OTHER CONFLICTING PAVEMENT MARKING BETWEEN STOP BARS.  
PLACE 575 FEET OF TEMPORARY CONCRETE BARRIER.  
PLACE 2 IMPACT ATTENUATORS, TEMPORARY.  
SEE STANDARD 701321 FOR DETAILS NOT SHOWN ON STAGE 1 SHEETS  
PERFORM ALL NECESSARY WORK IN STAGE 1 WORK ZONE.  
AFTER TRAFFIC SIGNALS ARE INSTALLED, COVER EXISTING STOP SIGNS AT INTERSECTION OF EVANSVILLE CONNECTOR AND INSTALL STOP HERE ON RED SIGNS.



*Rev. Sheet 10-9-09*

FILE NAME =	USER NAME = #USER#	DESIGNED -	REVISED -	<b>STATE OF ILLINOIS DEPARTMENT OF TRANSPORTATION</b>	<b>STAGE I</b>	F.A.P. RTE.	SECTION	COUNTY	TOTAL SHEETS	SHEET NO.	
#FILE#		DRAWN -	REVISED -			312	73-VB-1	RANDOLPH	21	8	
PLOT SCALE = #SCALE#		CHECKED -	REVISED -			CONTRACT NO. 76C78					
PLOT DATE = #DATE#		DATE -	REVISED -			SCALE: SHEET NO. 1 OF 2 SHEETS STA. 778+00.00 TO STA. 784+00		ILLINOIS FED. AID PROJECT			