

STATE OF ILLINOIS
DEPARTMENT OF TRANSPORTATION
DIVISION OF HIGHWAYS

**PROPOSED
HIGHWAY PLANS**

FAP ROUTE 312 (IL 3)
SECTION 73-VB-1
DECK OVERLAY
RANDOLPH COUNTY

C-98-018-09

F.A.P. RTE.	SECTION	COUNTY	TOTAL SHEETS	SHEET NO.
312	73-VB-1	RANDOLPH	218	1
FED. ROAD DIST. NO.	ILLINOIS	CONTRACT NO. 76C78		

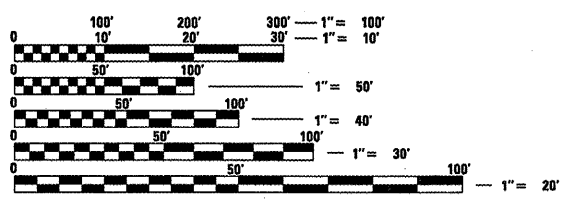
* 21+5 = 26

D-98-023-09



LOCATION OF SECTION INDICATED THUS: - [Symbol] -

FOR INDEX OF SHEETS, SEE SHEET NO. 2

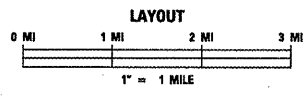
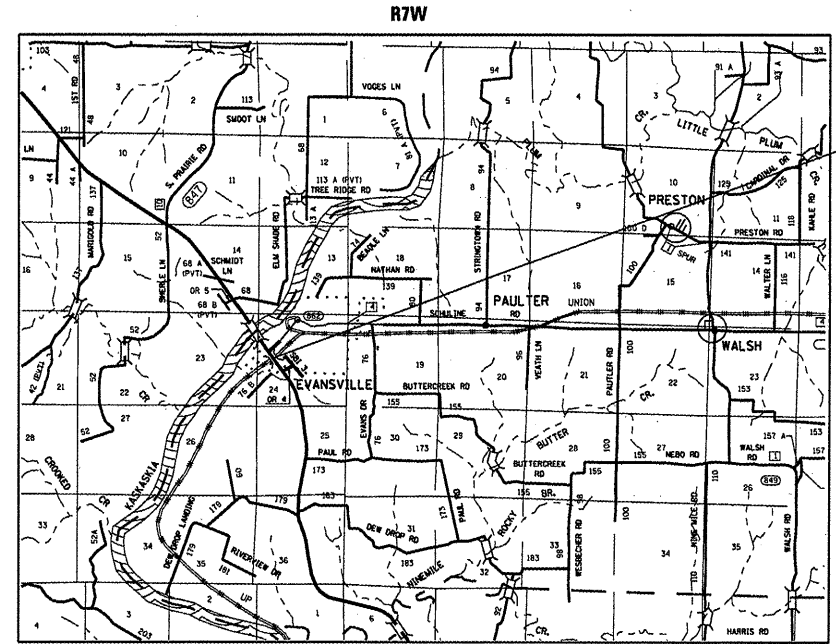


FULL SIZE PLANS HAVE BEEN PREPARED USING STANDARD ENGINEERING SCALES. REDUCED SIZED PLANS WILL NOT CONFORM TO STANDARD SCALES. IN MAKING MEASUREMENTS ON REDUCED PLANS, THE ABOVE SCALES MAY BE USED.

J.U.L.I.E.
JOINT UTILITY LOCATION INFORMATION FOR EXCAVATION
1-800-892-0123
OR 811

PROJECT ENGINEER: PATTI LeBEAU (618)346-3179
PROJECT MANAGER: ARTHUR MUEHLFELD (618) 346-3209

CONTRACT NO. 76C78



LATITUDE: 38.0864
LONGITUDE: -89.9418

TRAFFIC DATA:
2007 ADT = 3000
2030 ADT = 3800
SU = 5.0%
MU = 5.0%

THREE SPAN STEEL STRUCTURE
DECK OVERLAY
STRUCTURE OVER UPRR
SN 079-0037
STATION 782+71.85
153'-9" BK TO BK ABUTMENTS

GROSS LENGTH = 153.75' (0.029 MILES)
NET LENGTH = 153.75' (0.029 MILES)

STATE OF ILLINOIS
DEPARTMENT OF TRANSPORTATION
DIVISION OF HIGHWAYS
SUBMITTED August 27, 20 09
Mary C. Jamie
DEPUTY DIRECTOR OF HIGHWAYS, REGION 5 ENGINEER
October 2, 20 09
Charles J. Ingersoll
ENGINEER OF DESIGN AND ENVIRONMENT
October 2, 20 09
Christine M. Reed
DIRECTOR OF HIGHWAYS, CHIEF ENGINEER

**PRINTED BY THE AUTHORITY
OF THE STATE OF ILLINOIS**