




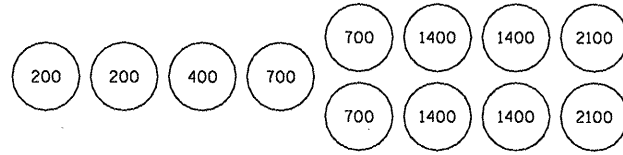
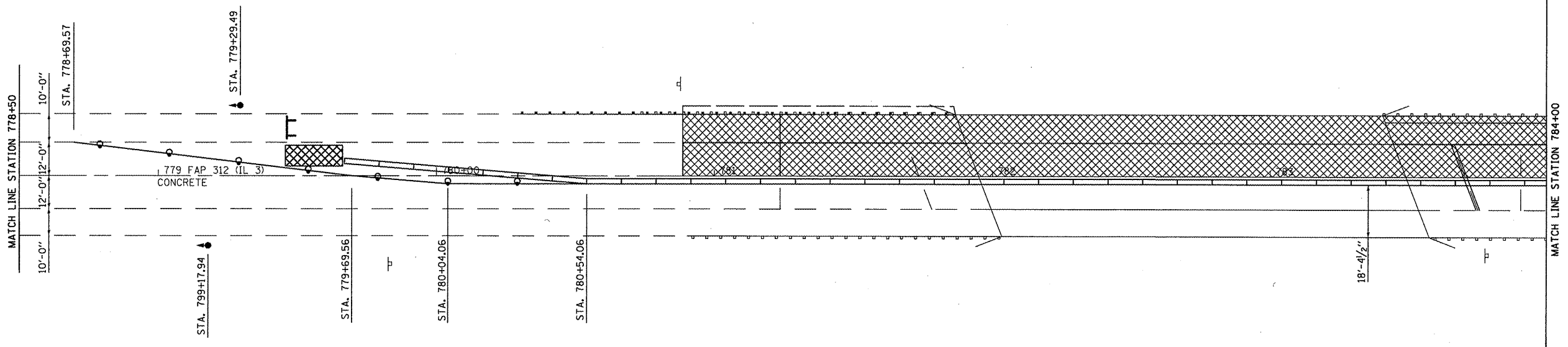


LEGEND

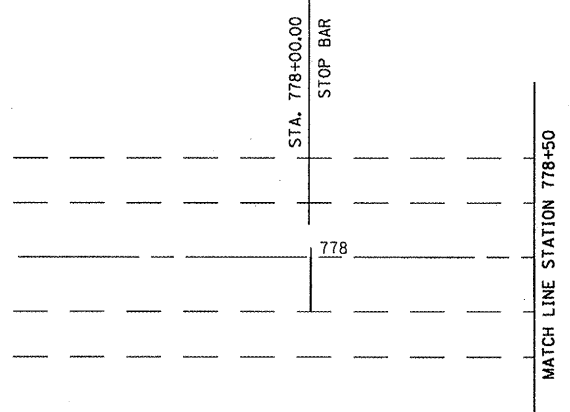
-  IMPACT ATTENUATOR
-  TEMPORARY CONCRETE BARRIER
-  BARRELS WITH STEADY BURNING LIGHT
-  TEMPORARY BRIDGE TRAFFIC SIGNALS
-  TYPE III BARRICADE



SAND MODULE IMPACT ATTENUATOR LAYOUT
(IF OPTION USED)

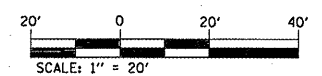


SEE STANDARD 701321
FOR DETAILS NOT SHOWN



SEQUENCE OF CONSTRUCTION - STAGE 1:

- LOCATE AND PLACE STOP BARS AS SHOWN ON PLANS.
- REMOVE SKIP-DASH, EDGE LINE AND ANY OTHER CONFLICTING PAVEMENT MARKING BETWEEN STOP BARS.
- PLACE 575 FEET OF TEMPORARY CONCRETE BARRIER.
- PLACE 2 IMPACT ATTENUATORS, TEMPORARY.
- SEE STANDARD 701321 FOR DETAILS NOT SHOWN ON STAGE 1 SHEETS
- PERFORM ALL NECESSARY WORK IN STAGE 1 WORK ZONE.
- AFTER TRAFFIC SIGNALS ARE INSTALLED, COVER EXISTING STOP SIGNS AT INTERSECTION OF EVANSVILLE CONNECTOR AND INSTALL STOP HERE ON RED SIGNS.



FILE NAME * #FILE#	USER NAME = #USER#	DESIGNED -	REVISED -	STATE OF ILLINOIS DEPARTMENT OF TRANSPORTATION	STAGE 1	F.A.P. RTE. 312	SECTION 73-VB-I	COUNTY RANDOLPH	TOTAL SHEETS 21	SHEET NO. 8	
	PLOT SCALE = #SCALE#	DRAWN -	REVISED -			SCALE: SHEET NO. OF SHEETS STA. 778+24.66 TO STA. 784+00					
	PLOT DATE = #DATE#	CHECKED -	REVISED -			CONTRACT NO. 76C78 ILLINOIS FED. AID PROJECT					