




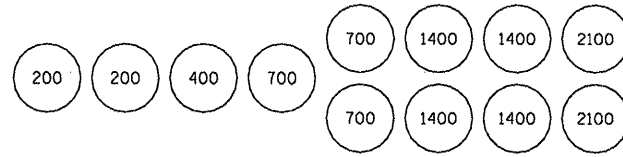
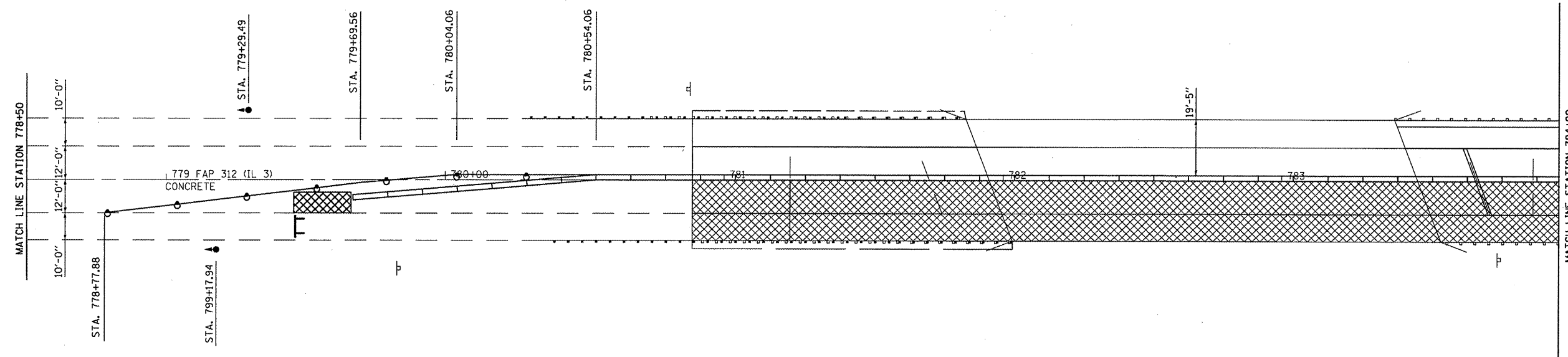


LEGEND

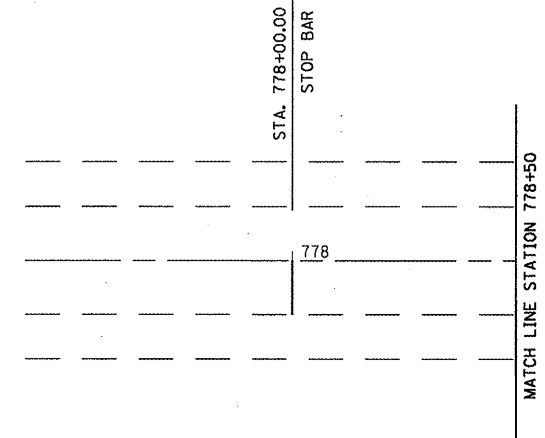
-  IMPACT ATTENUATOR
-  TEMPORARY CONCRETE BARRIER
-  BARRELS WITH STEADY BURNING LIGHT
-  TEMPORARY BRIDGE TRAFFIC SIGNALS
-  TYPE III BARRICADE



SAND MODULE IMPACT ATTENUATOR LAYOUT  
(IF OPTION USED)

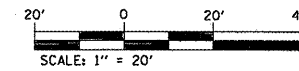


SEE STANDARD 701321  
FOR DETAILS NOT SHOWN



SEQUENCE OF CONSTRUCTION - STAGE II:

RELOCATE 525 FEET OF TEMPORARY CONCRETE BARRIER.  
RELOCATE 2 IMPACT ATTENUATORS, TEMPORARY.  
SEE STANDARD 701321 FOR DETAILS NOT SHOWN ON STAGE 2 SHEETS.  
PERFORM ALL NECESSARY WORK IN STAGE 2 WORK ZONE.  
AFTER TRAFFIC SIGNALS ARE REMOVED, UNCOVER EXISTING STOP SIGNS AT INTERSECTION  
OF EVANSVILLE CONNECTOR AND REMOVE STOP HERE ON RED SIGNS.



FILE NAME = #FILE#	USER NAME = #USER#	DESIGNED -	REVISED -	<b>STATE OF ILLINOIS DEPARTMENT OF TRANSPORTATION</b>	<b>STAGE 2</b>	F.A.P. RTE.	SECTION	COUNTY	TOTAL SHEETS	SHEET NO.
	PLOT SCALE = #SCALE#	CHECKED -	REVISED -			312	73-VB-I	RANDOLPH	21	10
PLOT DATE = #DATE#	DATE -	REVISED -		SCALE: SHEET NO. OF SHEETS STA. 778+24.66 TO STA. 784+00		ILLINOIS FED. AID PROJECT CONTRACT NO. 76C78				