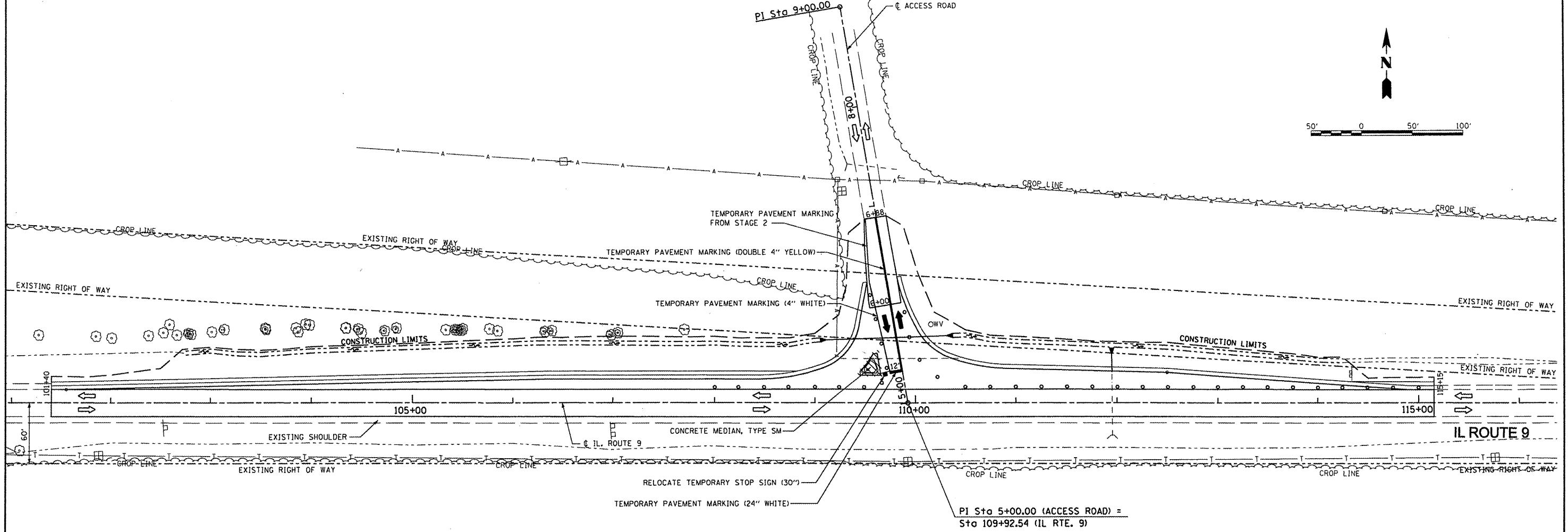
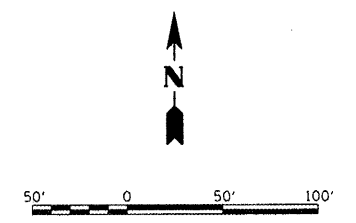
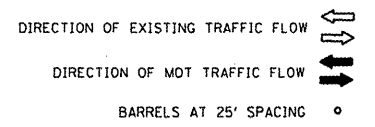


**TAZEWELL COUNTY
ACCESS ROAD**



MAINTENANCE OF TRAFFIC PLAN - STAGE 3



STAGE 3 CONSTRUCTION

- REMOVE TEMPORARY PAVEMENT MARKINGS AS REQUIRED; PLACE TEMPORARY PAVEMENT MARKING TO SHIFT TRAFFIC
- SAW CUT AND REMOVE HOT-MIX ASPHALT BASE COURSE AS REQUIRED AND CONSTRUCT CONCRETE MEDIAN
- COLD MILL AND RESURFACE IL ROUTE 9, COMPLETE SHOULDER WORK
- PLACE HOT-MIX ASPHALT SURFACE COURSE ON ACCESS ROAD
- PLACE FINAL PAVEMENT MARKINGS, SIGNS AND CLEAN UP

STAGE 3 TRAFFIC

- ACCESS ROAD TO USE NEWLY CONSTRUCTED PAVEMENT LT. SIDE OF ACCESS ROAD
- IL ROUTE 9 - EXISTING TWO LANE, 2-WAY TRAFFIC; FLAGMEN MAY BE USED AS REQUIRED FOR LANE CLOSURE
- HIGHWAY STANDARDS: 701001, 701006, 701201, 701306, 701326, 701901

FILE NAME =	USER NAME =	DESIGNED -	REVISED -	STATE OF ILLINOIS DEPARTMENT OF TRANSPORTATION	TAZEWELL COUNTY ACCESS ROAD\ILLINOIS ROUTE 9 MAINTENANCE OF TRAFFIC - STAGE 3	F.A.P. RTE.	SECTION	COUNTY	TOTAL SHEETS	SHEET NO.	
X:\PROJECTS\60088651\DGN\PLANS-XREFS\13-MOT STAGE 3.DGN		DRAWN -	REVISED -			693	06-00000-00-FP	TAZEWELL	42	13	
	PLOT SCALE =	CHECKED -	REVISED -			CONTRACT NO. 89531					
	PLOT DATE = 08-18-09	DATE - 08-18-09	REVISED -			ILLINOIS FED. AID PROJECT					