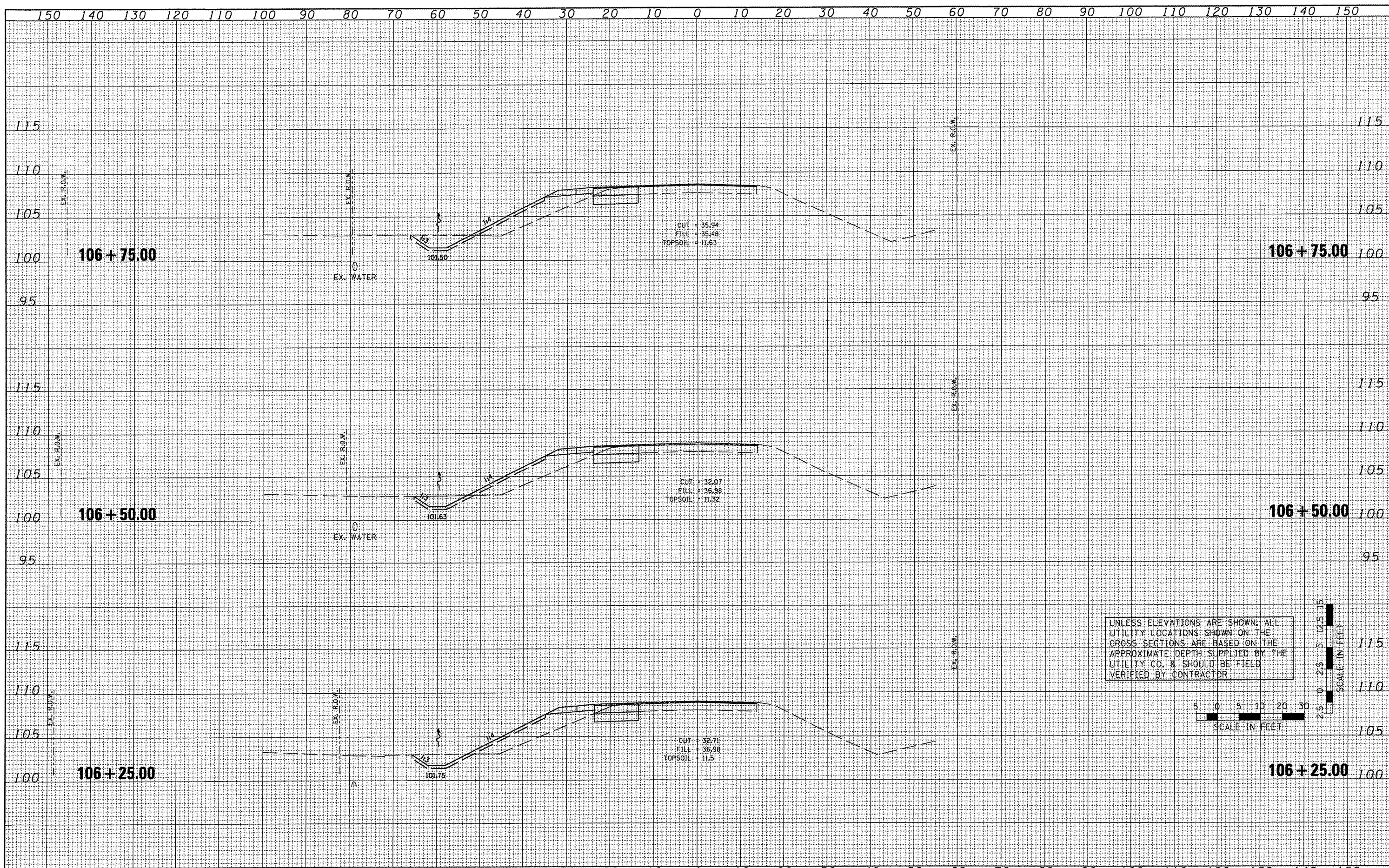




BY	DATE
SURVEYED	
PLOTTED	
REPLATE	
NO. BOOK	
AREAS CHECKED	

BY	DATE
SURVEYED	
PLOTTED	
REPLATE	
NO. BOOK	
AREAS CHECKED	



UNLESS ELEVATIONS ARE SHOWN, ALL UTILITY LOCATIONS SHOWN ON THE CROSS SECTIONS ARE BASED ON THE APPROXIMATE DEPTH SUPPLIED BY THE UTILITY CO. & SHOULD BE FIELD VERIFIED BY CONTRACTOR



FILE NAME =	USER NAME =	DESIGNED -	REVISED -	<b>STATE OF ILLINOIS DEPARTMENT OF TRANSPORTATION</b>		<b>TAZEWELL COUNTY ACCESS ROAD/ILLINOIS ROUTE 9 CROSS SECTIONS - ILLINOIS ROUTE 9</b>				F.A.P. RTE. 693	SECTION 06-00000-00-FP	COUNTY TAZEWELL	TOTAL SHEETS 42	SHEET NO. 30
#FILELS		DRAWN -	REVISED -			SCALE: AS SHOWN	SHEET NO. OF SHEETS	STA. TO STA.	ILLINOIS FED. AID PROJECT					
		CHECKED -	REVISED -											
		DATE = 07/09/09	REVISED -											