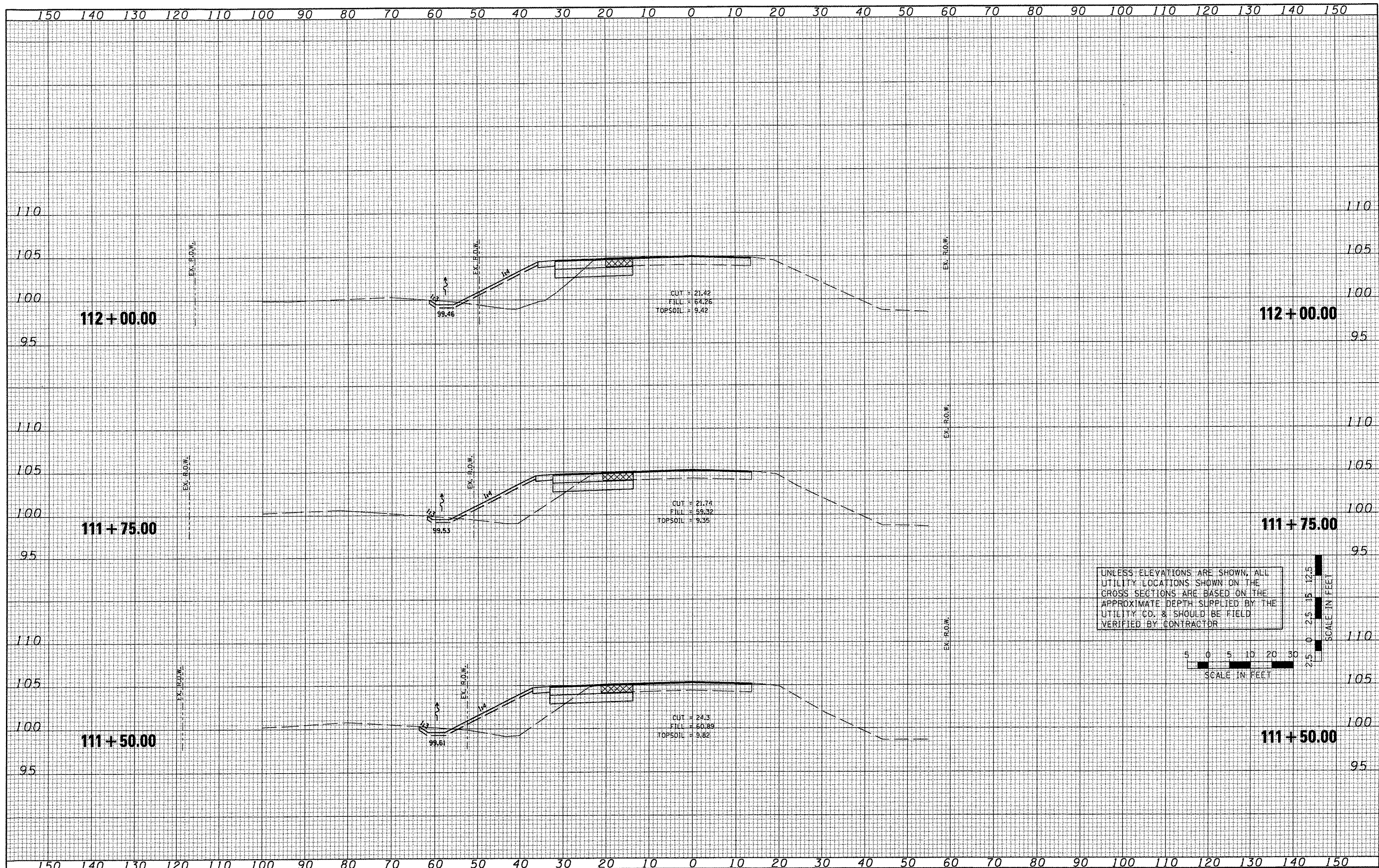




DATE	
BY	
FINAL SURVEY	
TEMPORARY	
NOTE BOOK	
AREAS CHECKED	
NO.	

DATE	
BY	
ORIGINAL SURVEY	
TEMPORARY	
NOTE BOOK	
AREAS CHECKED	
NO.	



UNLESS ELEVATIONS ARE SHOWN, ALL UTILITY LOCATIONS SHOWN ON THE CROSS SECTIONS ARE BASED ON THE APPROXIMATE DEPTH SUPPLIED BY THE UTILITY CO. & SHOULD BE FIELD VERIFIED BY CONTRACTOR



FILE NAME =  
#FILE#

USER NAME =	DESIGNED -	REVISED -
	DRAWN -	REVISED -
PLOT SCALE =	CHECKED -	REVISED -
PLOT DATE = 07/09/09	DATE -	REVISED -

**STATE OF ILLINOIS  
DEPARTMENT OF TRANSPORTATION**

**TAZEWELL COUNTY ACCESS ROAD\ILLINOIS ROUTE 9  
CROSS SECTIONS - ILLINOIS ROUTE 9**

SCALE: AS SHOWN    SHEET NO.    OF    SHEETS    STA.    TO STA.

F.A.P. RTE. 693	SECTION 06-00000-00-FP	COUNTY TAZEWELL	TOTAL SHEETS 42	SHEET NO. 37
ILLINOIS FED. AID PROJECT			CONTRACT NO. 89531	