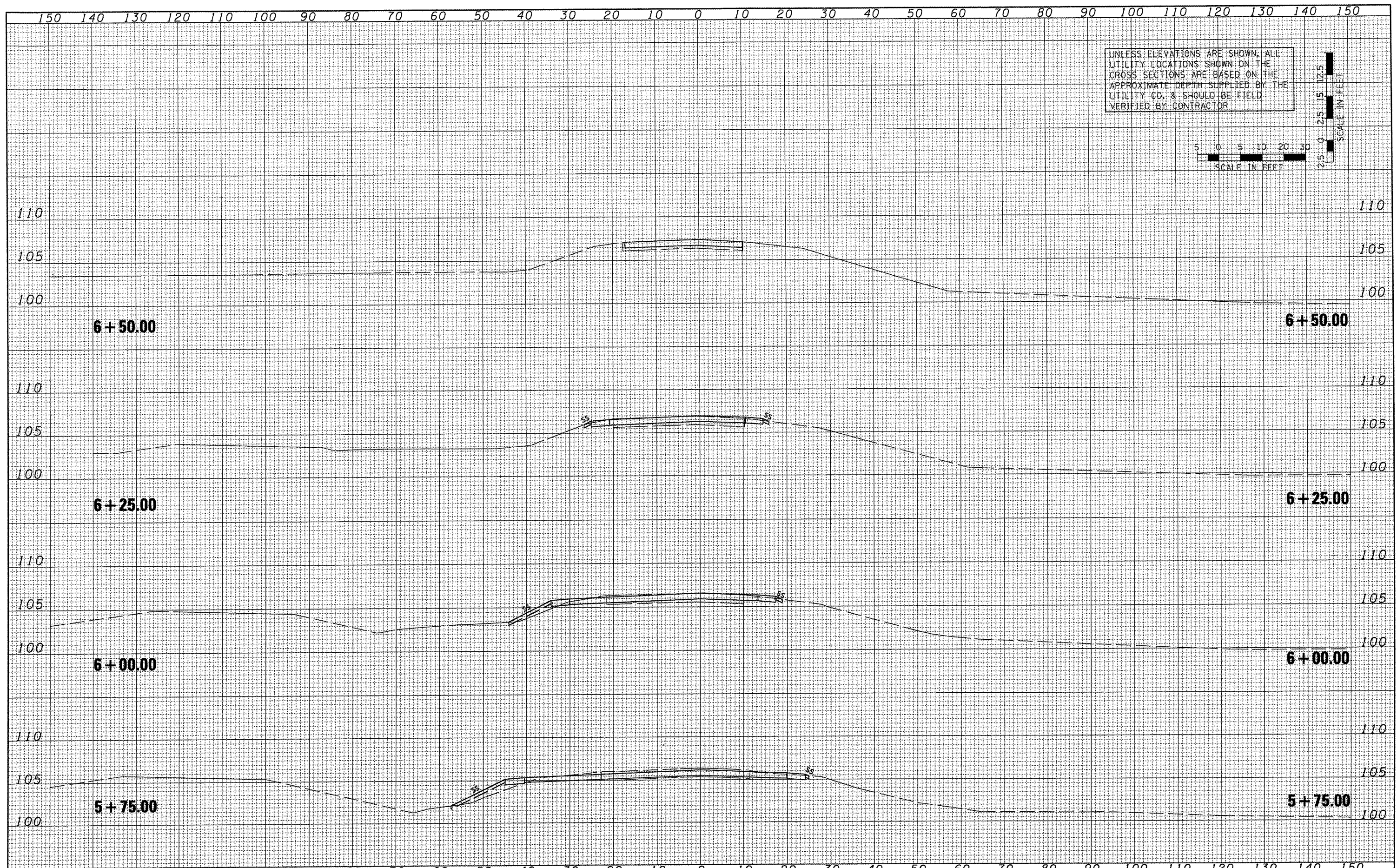
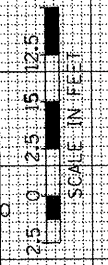
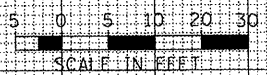


UNLESS ELEVATIONS ARE SHOWN, ALL UTILITY LOCATIONS SHOWN ON THE CROSS SECTIONS ARE BASED ON THE APPROXIMATE DEPTH SUPPLIED BY THE UTILITY CO. & SHOULD BE FIELD VERIFIED BY CONTRACTOR



DATE	
BY	
SURVEYED	
PLOTTED	
NOTE BOOK	
AREAS CHECKED	
NO.	

DATE	
BY	
SURVEYED	
PLOTTED	
NOTE BOOK	
AREAS CHECKED	
NO.	

FILE NAME =	DESIGNED -	REVISED -	TAZEVELL COUNTY ACCESS ROAD\ILLINOIS ROUTE 9		F.A.P. RTE.	SECTION	COUNTY	TOTAL SHEETS	SHEET NO.
#FILE#	DRAWN -	REVISED -	CROSS SECTIONS - ACCESS ROAD		693	06-00000-00-FP	TAZEVELL	42	42
	CHECKED -	REVISED -	STATE OF ILLINOIS						
	DATE -	REVISED -	DEPARTMENT OF TRANSPORTATION						
PLOT SCALE =					SCALE: AS SHOWN	SHEET NO.	OF	SHEETS	STA.
PLOT DATE = 07/09/09									TO STA.
					CONTRACT NO. 89531				
					ILLINOIS FED. AID PROJECT				