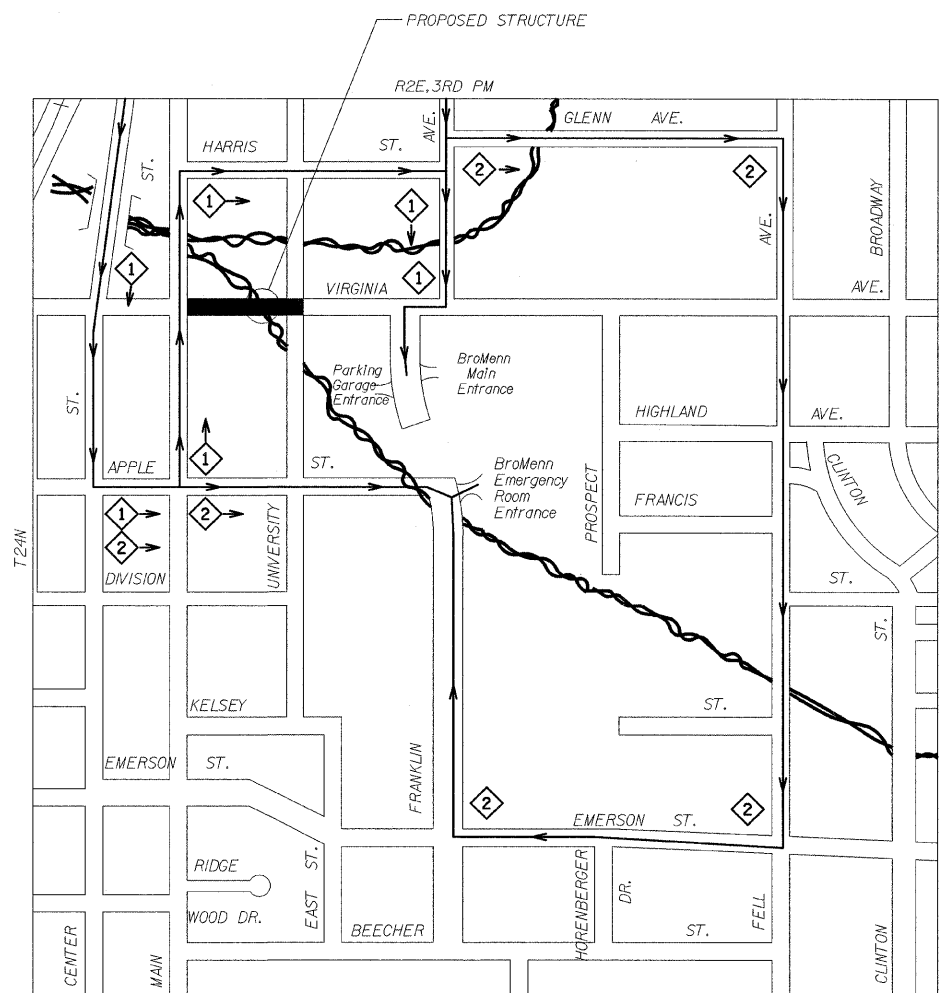
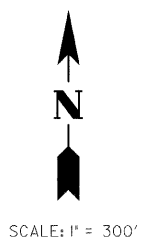
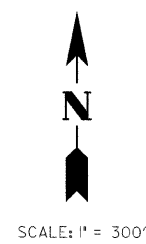


DETOUR MAP FROM THE SOUTH



DETOUR MAP FROM THE NORTH



**LEGEND**

- ① DETOUR TO BROMENN HOSPITAL
- ② DETOUR TO BROMENN EMERGENCY ROOM

**NOTE:**  
 1. MULTIPLE DETOUR ROUTES ARE SHOWN IN CASE APPLE STREET CONSTRUCTION HAS NOT BEEN CONCLUDED.  
 2. DURING CONSTRUCTION AT THE INTERSECTION OF VIRGINIA AVENUE AND UNIVERSITY STREET, DETOURED TRAFFIC WILL NEED TO USE HARRIS STREET TO FRANKLIN AVENUE TO VIRGINIA AVENUE.

DESIGNED - JDA	REVISED -
DRAWN - DRR	REVISED -
CHECKED - PJM	REVISED -
DATE - 07/22/09	REVISED -

**TOWN OF NORMAL**

**DETOUR PLAN**

SCALE: SHEET NO. 9 OF 52 SHEETS STA. TO STA.

**VIRGINIA AVENUE OVER SUGAR CREEK  
 SECTION 04-00226-00-BR  
 MCLEAN, COUNTY**

F.A.U. 6356	SECTION 04-00226-00-BR	COUNTY MCLEAN	TOTAL SHEETS 52	SHEET NO. 9
S.N. 057-7834		CONTRACT NO. 91416		
FED. ROAD DIST. NO.		ILLINOIS FED. AID PROJECT		

DETOUR MAP