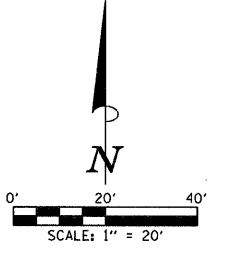


ROUTE	SECTION	COUNTY	TOTAL SHEETS	SHEET NO.
BLOHM AVE. & VETERANS DR. <td>*</td> <td>EFFINGHAM</td> <td>28</td> <td>10</td>	*	EFFINGHAM	28	10
STA.	TO STA.			
FED. ROAD DIST. NO.	ILLINOIS	FED. AID PROJECT		

* 04-00101-00-PV
CONTRACT: 95604



JAMES E. COLEMAN AND
TERESA H. COLEMAN

WOVEN WIRE FENCE TO BE REMOVED
AND RE-ERECTED BY OTHERS PRIOR
TO THE START OF CONSTRUCTION.

PAUL E. LEPPIN AND
COLLEEN K. LEPPIN

DOUGLAS R. DIAL AND
NANCY J. DIAL

WOODLAND HEIGHTS
SUBDIVISION







END IMPROVEMENTS
STA. 20+10.00

TREE REMOVAL ACRES = 0.39 ACRE
STA. 17+30 LT. & RT. TO
STA. 20+10 LT. & RT.

THEODORE HOFFMAN
POST NO. 1769
VETERANS OF FOREIGN WAR

THEODORE HOFFMAN
POST NO. 1769
VETERANS OF FOREIGN WAR

LEGEND

-  PAVEMENT REMOVAL
-  DRIVEWAY PAVEMENT REMOVAL
-  CURB AND GUTTER REMOVAL
-  EXISTING OIL & CHIP ROAD
-  UNSUITABLE MATERIAL REMOVAL
-  TREE REMOVAL

TREE REMOVAL (6 TO 15 UNITS DIAMETER)		
STATION	OFFSET	UNIT
102+83.4	LT. 21.9'	10
TREE REMOVAL (OVER 15 UNITS DIAMETER)		
STATION	OFFSET	UNIT
101+49.2	LT. 22.2'	18

REMOVE EXISTING
CULVERT
STA. 101+43.0 RT. TO
STA. 101+88.6 RT.

DRIVEWAY PAVEMENT
REMOVAL = 100 SQ.YD.
STA. 101+71.5 RT. 76.0'

BIT. CONC. OVER
CONCRETE
PARKING LOT
SLATE CREEK
APARTMENTS

REMOVE OIL & CHIP SURFACE
(REMOVAL INCIDENTAL TO
EARTH EXCAVATION, SEE
SPECIAL PROVISIONS)

END IMPROVEMENTS
STA. 104+57

EXISTING CONDITIONS AND REMOVAL PLAN