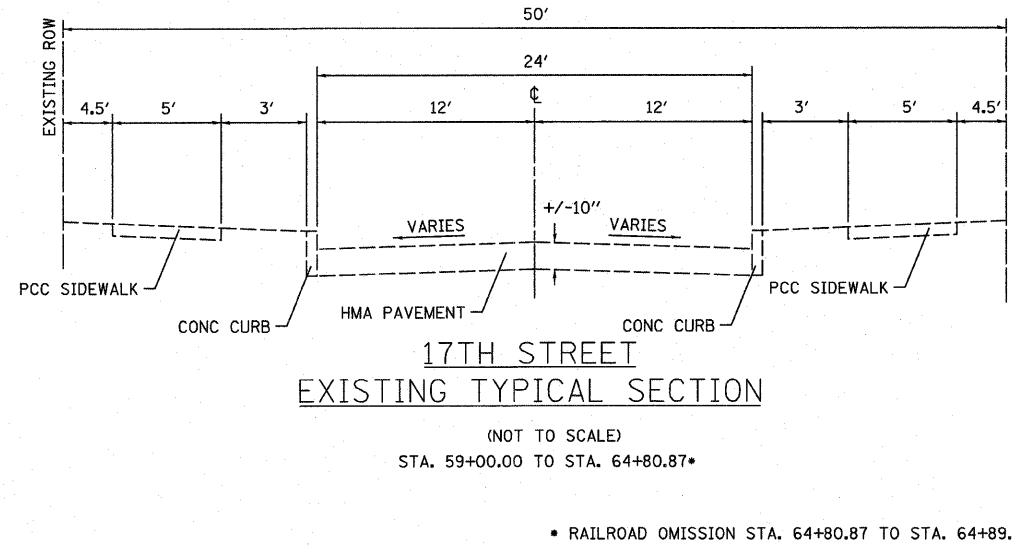
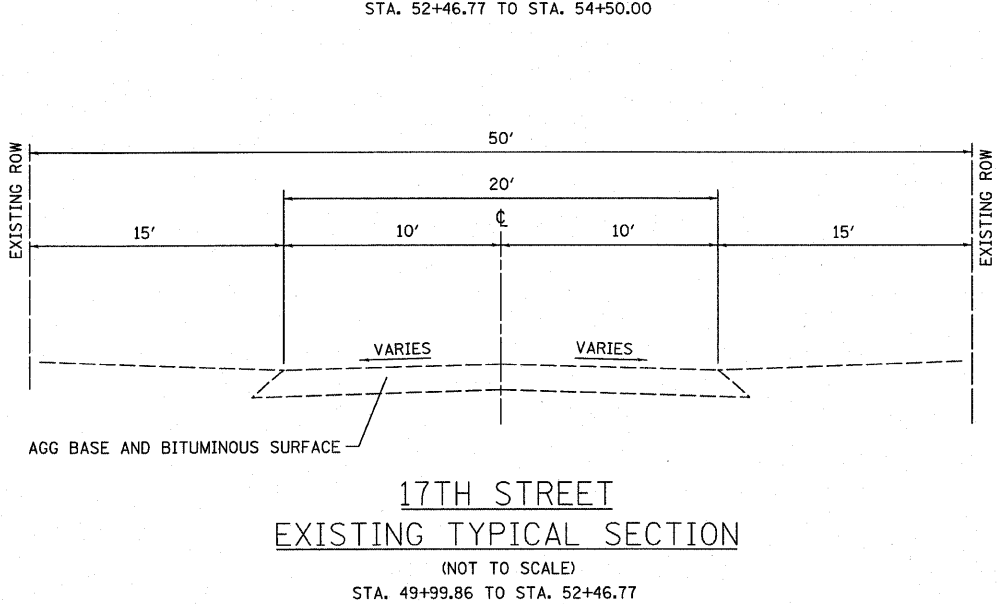
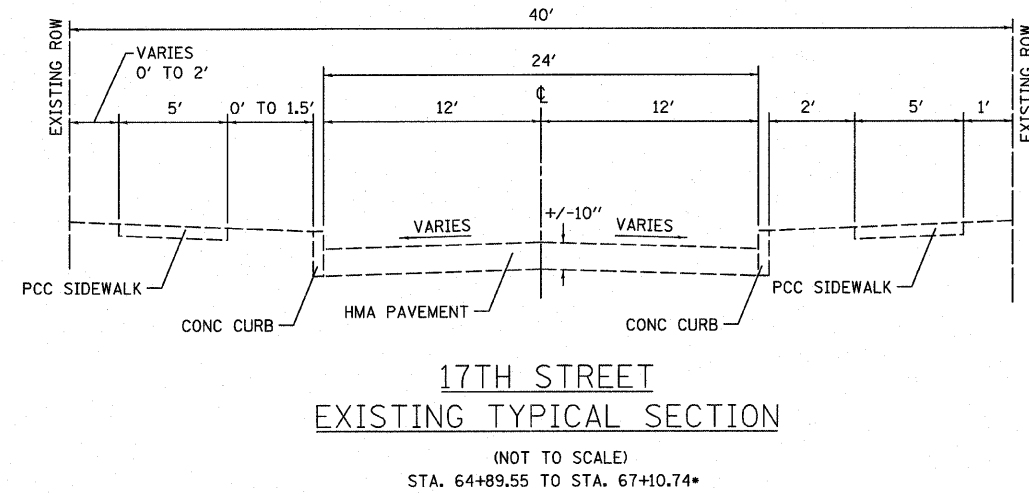
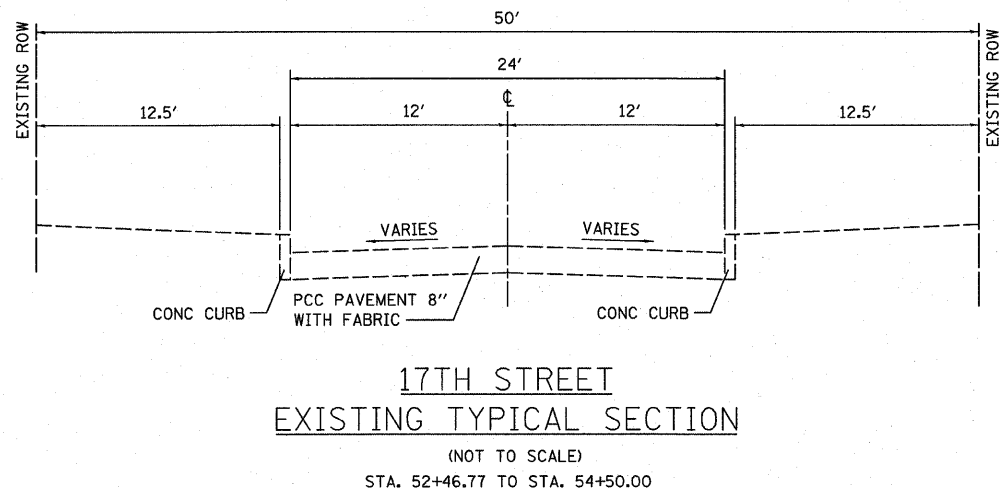
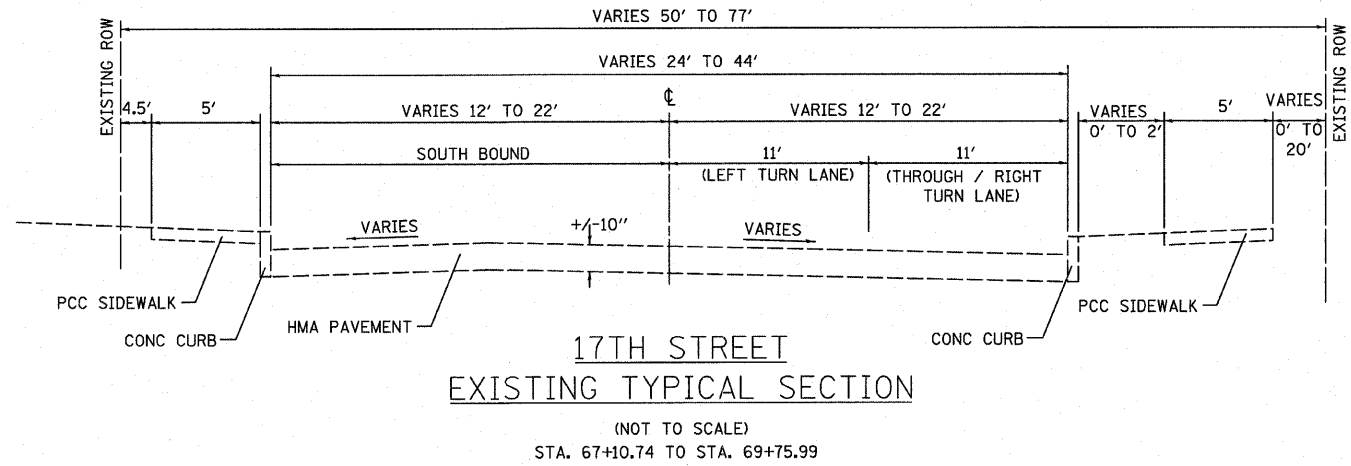
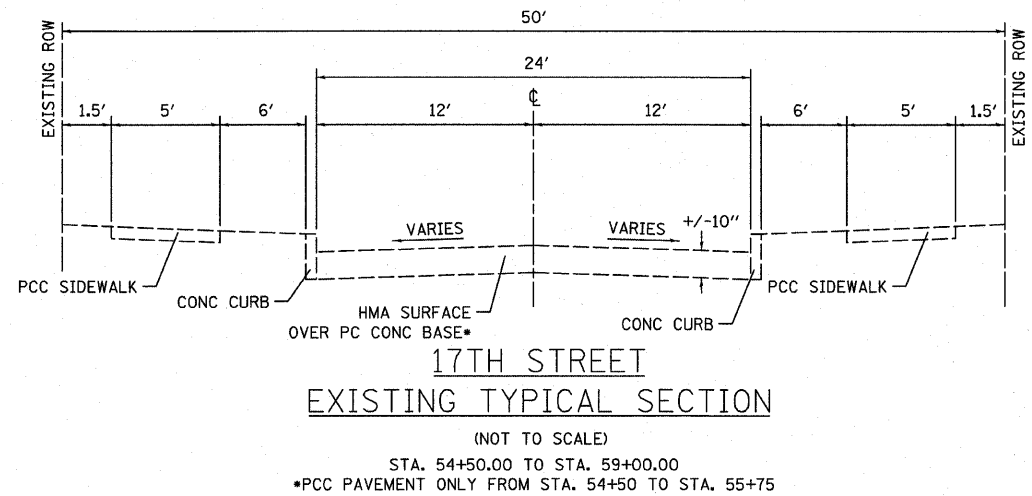


F.A. RTE.	SECTION	COUNTY	TOTAL SHEETS	SHEET NO.
9251	05-00207-00-PV	ST. CLAIR	89	5
FED. ROAD DIST. NO.		ILLINOIS		FED. AID PROJECT



* RAILROAD OMISSION STA. 64+80.87 TO STA. 64+89.55

PLOT DATE = 9/2/2009
FILE NAME = H:\P\24942\Microstation\8\typical_section.dgn
PLOT SCALE = 28.0000 / IN.
USER NAME = kcm