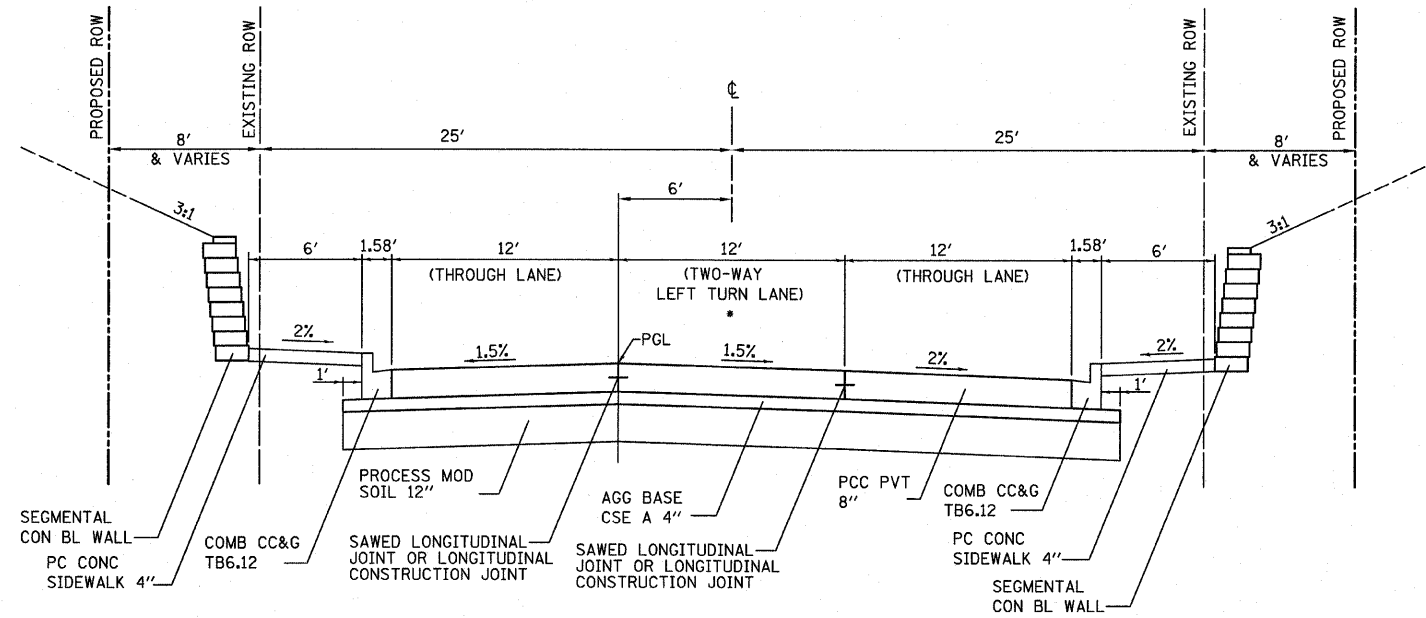


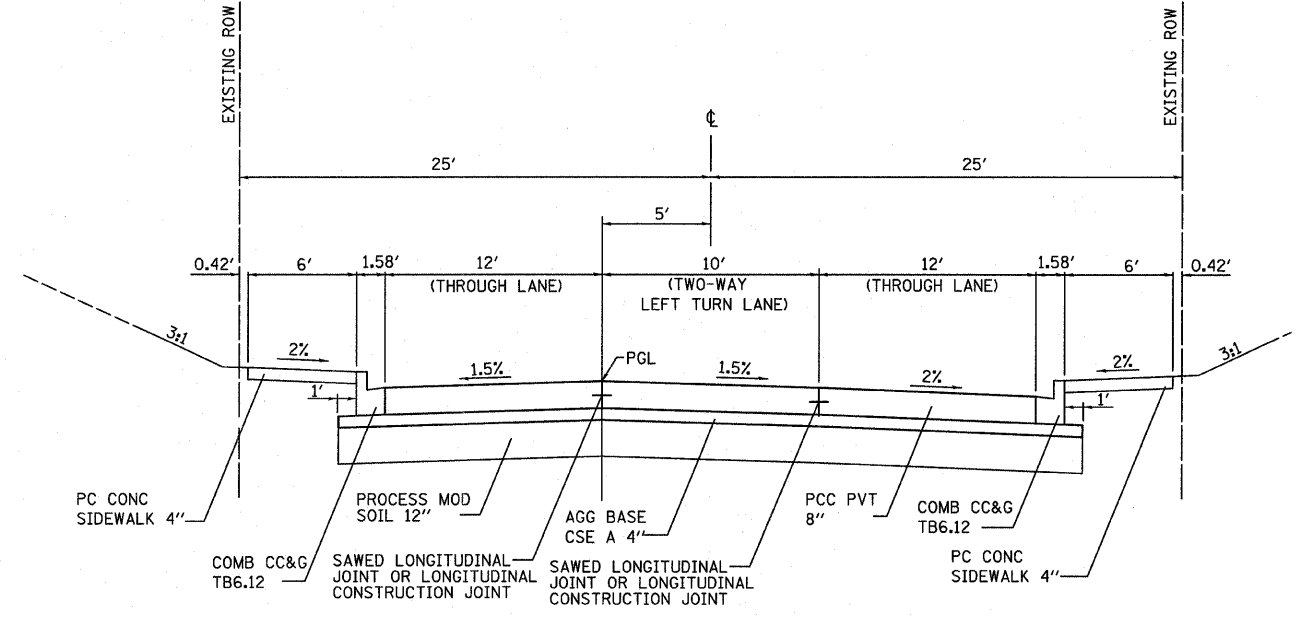
F.A.U. RTE.	SECTION	COUNTY	TOTAL SHEETS	SHEET NO.
9251	05-00207-00-PV	ST. CLAIR	89	7
FED. ROAD DIST. NO. ILLINOIS FED. AID PROJECT				



17TH STREET
PROPOSED TYPICAL SECTION
 (NOT TO SCALE)

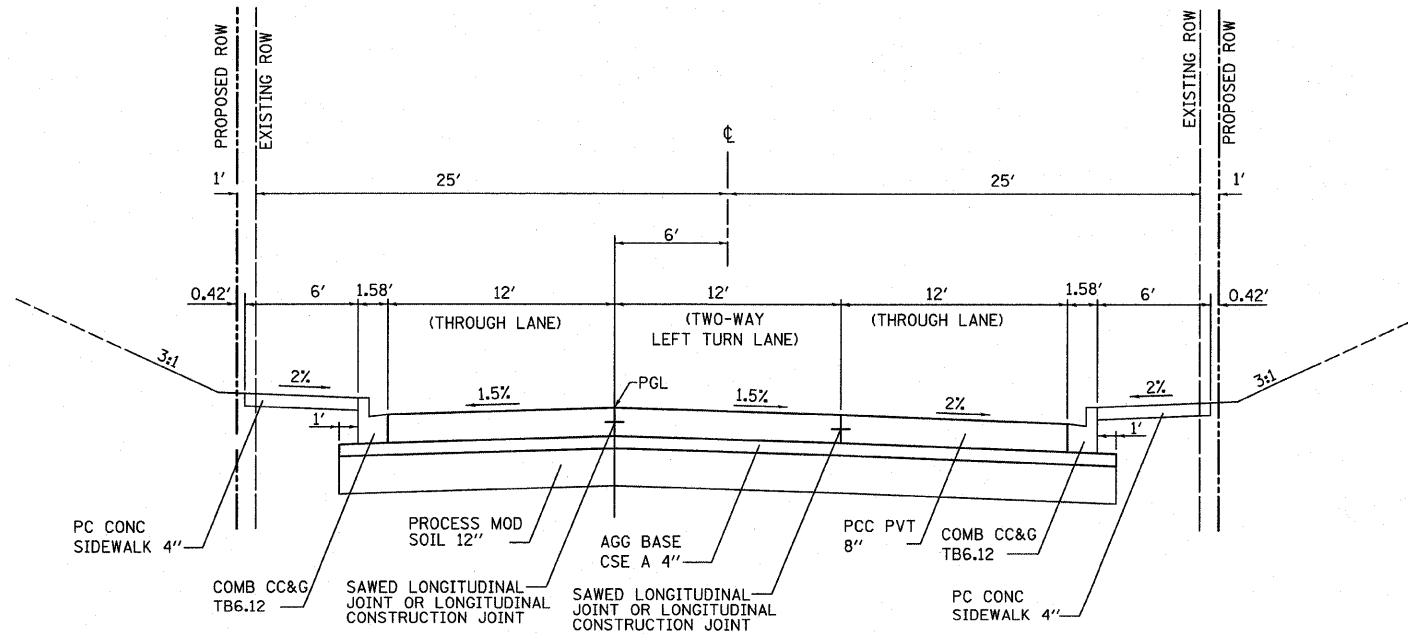
STA. 52+46.77 TO STA. 54+49.71

• 2 WAY LEFT TURN LANE
 WIDTH TRANSITIONS
 FROM 12' TO 10' FROM
 STA 54+17.76 TO STA 54+81.66



17TH STREET
PROPOSED TYPICAL SECTION
 (NOT TO SCALE)

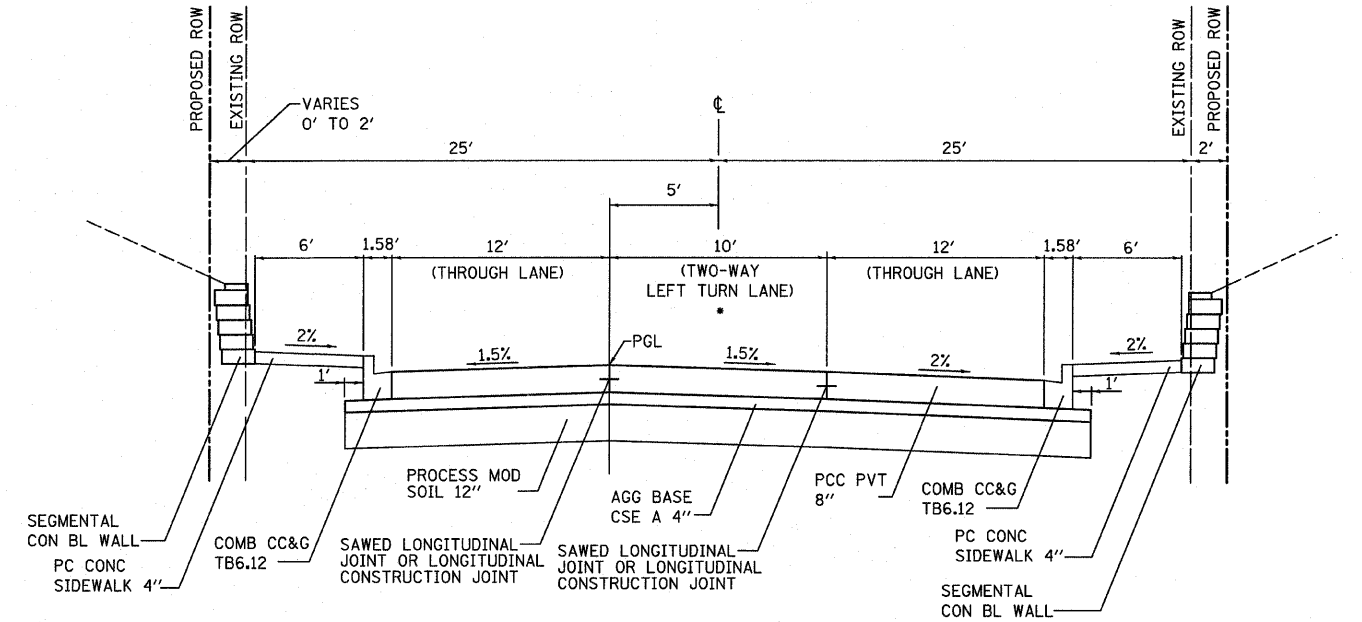
STA. 55+74.73 TO STA. 64+18.18



17TH STREET
PROPOSED TYPICAL SECTION
 (NOT TO SCALE)

STA. 49+99.86 TO STA. 52+46.77

• STA 49+99.86 TO STA 50+86.33
 TO BE COMPLETED DURING FUTURE
 PHASE 2 IMPROVEMENTS



17TH STREET
PROPOSED TYPICAL SECTION
 (NOT TO SCALE)

STA. 54+49.71 TO STA. 55+74.73

• 2 WAY LEFT TURN LANE
 WIDTH TRANSITIONS
 FROM 12' TO 10' FROM
 STA 54+17.76 TO STA 54+81.66

PLOT DATE = 9/8/2009
 FILE NAME = H:\P\24642\Microstation\B\typical_sections.dgn
 USER NAME = JLB
 USER = JLB