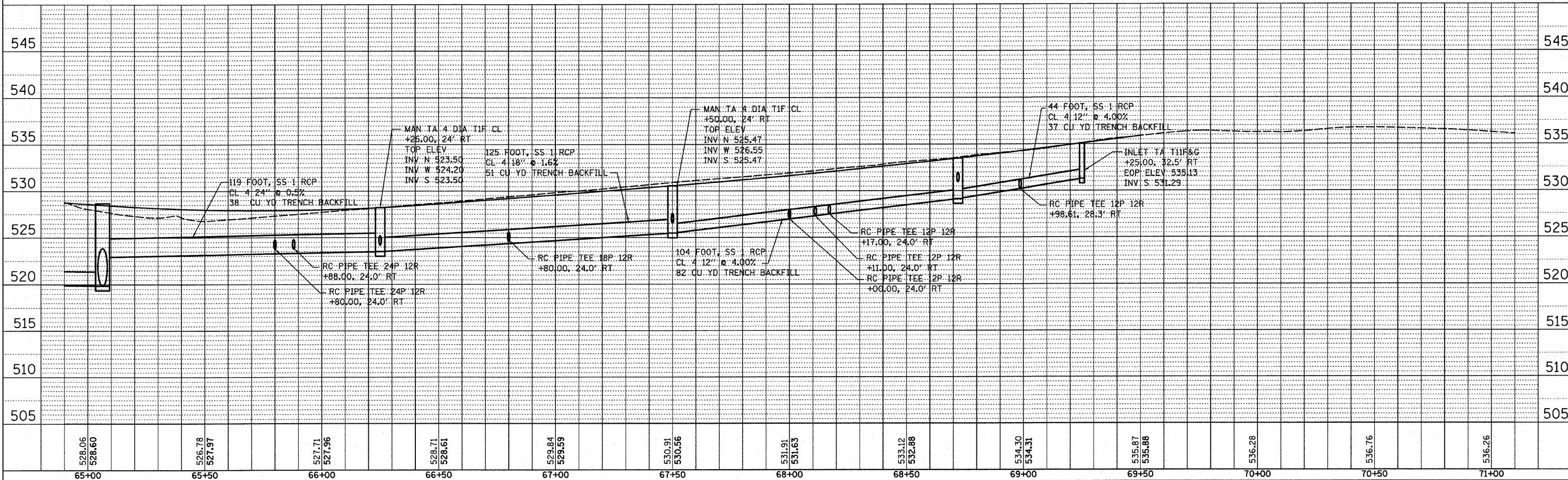
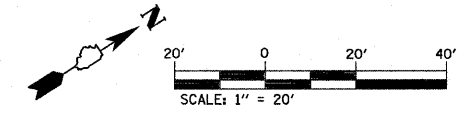
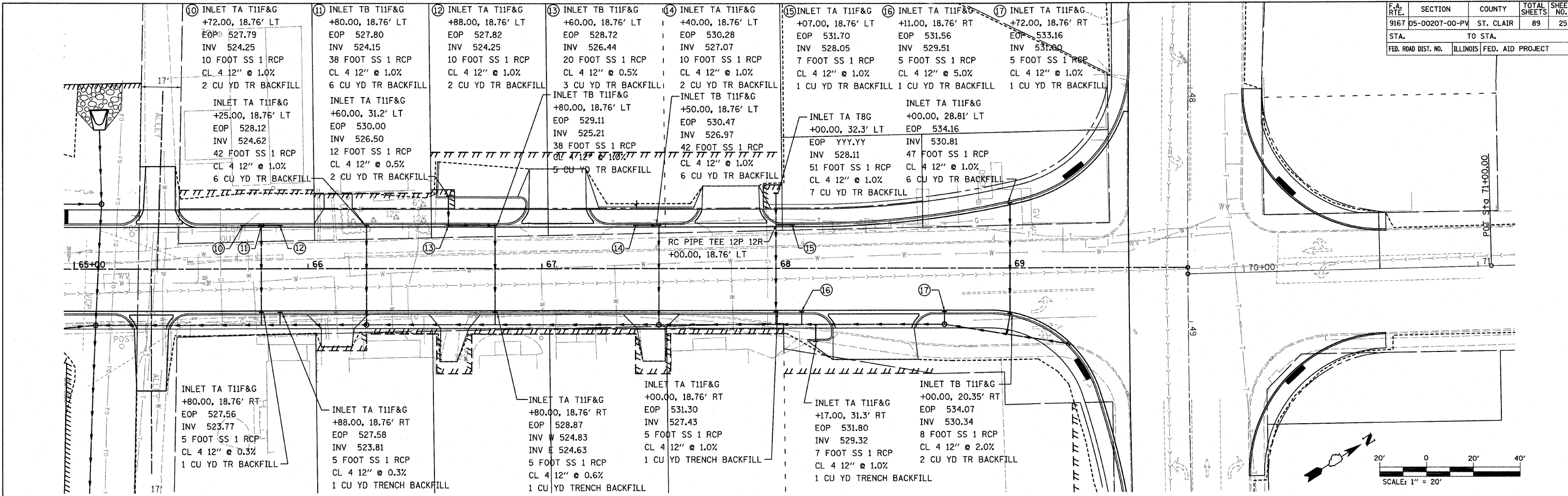


F.A. RTE.	SECTION	COUNTY	TOTAL SHEETS	SHEET NO.
9167	05-00207-00-PV	ST. CLAIR	89	25
STA.		TO STA.		
FED. ROAD DIST. NO.		ILLINOIS FED. AID PROJECT		

PLAN	DATE
BY	
DATE	
BY	
DATE	

PROFILE	DATE
BY	
DATE	
BY	
DATE	



PLOT DATE = 9/2/2009  
 FILE NAME = H:\P\24842\Microstation\8\plan\plan25.dgn  
 PLOT SCALE = 20.0000 / IN.  
 USER NAME = kase