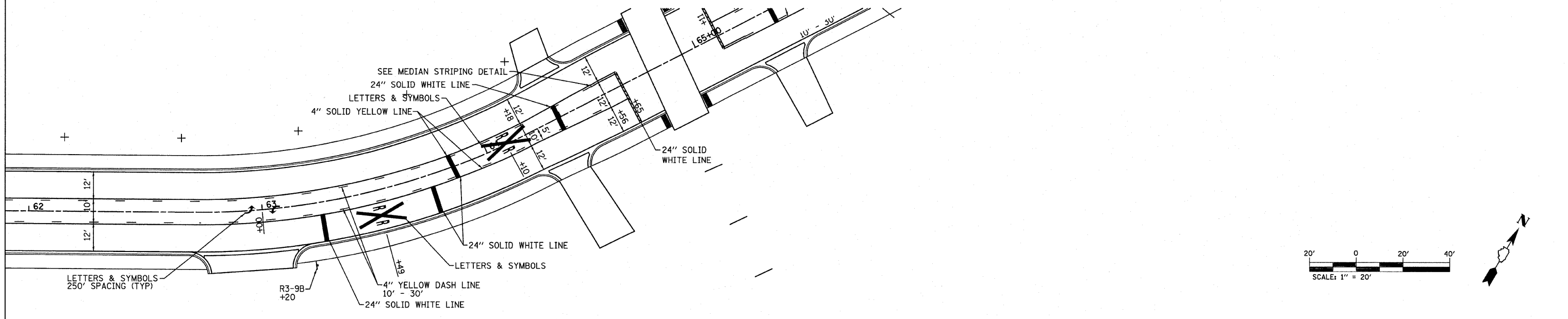
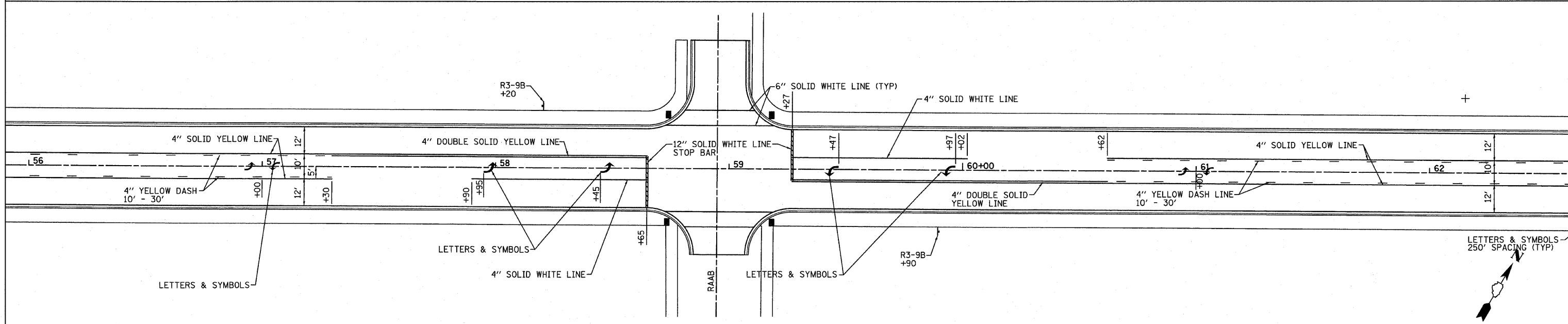
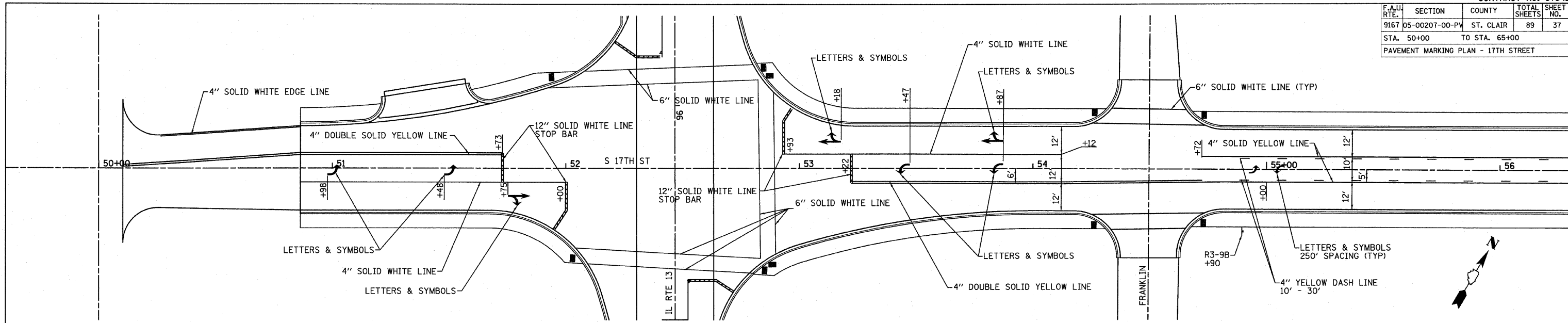


F.A.U. RTE.	SECTION	COUNTY	TOTAL SHEETS	SHEET NO.
9167	05-00207-00-PV	ST. CLAIR	89	37
STA. 50+00		TO STA. 65+00		
PAVEMENT MARKING PLAN - 17TH STREET				



PLOT DATE = 9/2/2009  
 FILE NAME = H:\V\24942\Microstation\97342.dgn  
 USER = JLN  
 SCALE = 1" = 20'