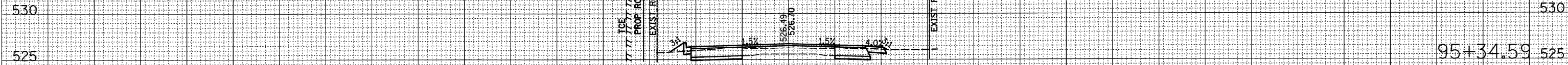



F.A. RTE.	SECTION	COUNTY	TOTAL SHEETS	SHEET NO.
9251	05-00207-00-PV	ST. CLAIR	89	79
STA. 94+75.00 TO STA. 95+34.59				
FED. ROAD DIST. NO.	ILLINOIS FED. AID PROJECT			

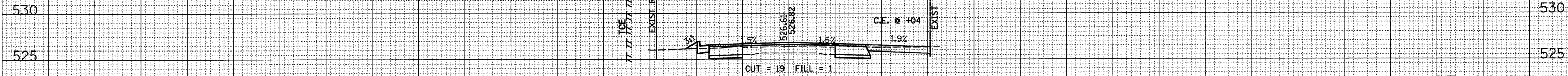
160 150 140 130 120 110 100 90 80 70 60 50 40 30 20 10 0 10 20 30 40 50 60 70 80 90 100 110 120 130 140 150 160



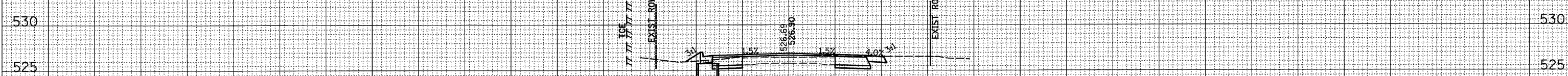
95+34.59



95+25.00



95+00.00



94+75.00

160 150 140 130 120 110 100 90 80 70 60 50 40 30 20 10 0 10 20 30 40 50 60 70 80 90 100 110 120 130 140 150 160

FINAL SURVEY  
 SURVEYED BY  
 DATE  
 NOTE BOOK NO.  
 AREAS CHECKED

ORIGINAL SURVEY  
 SURVEYED BY  
 DATE  
 NOTE BOOK NO.  
 AREAS CHECKED

PLOT DATE = 9/2/2009  
 FILE NAME = H:\P\24842\Microstation\8\sect\1\9475.dwg  
 PLOT SCALE = 1/8" = 1'-0"  
 USER NAME = kabo