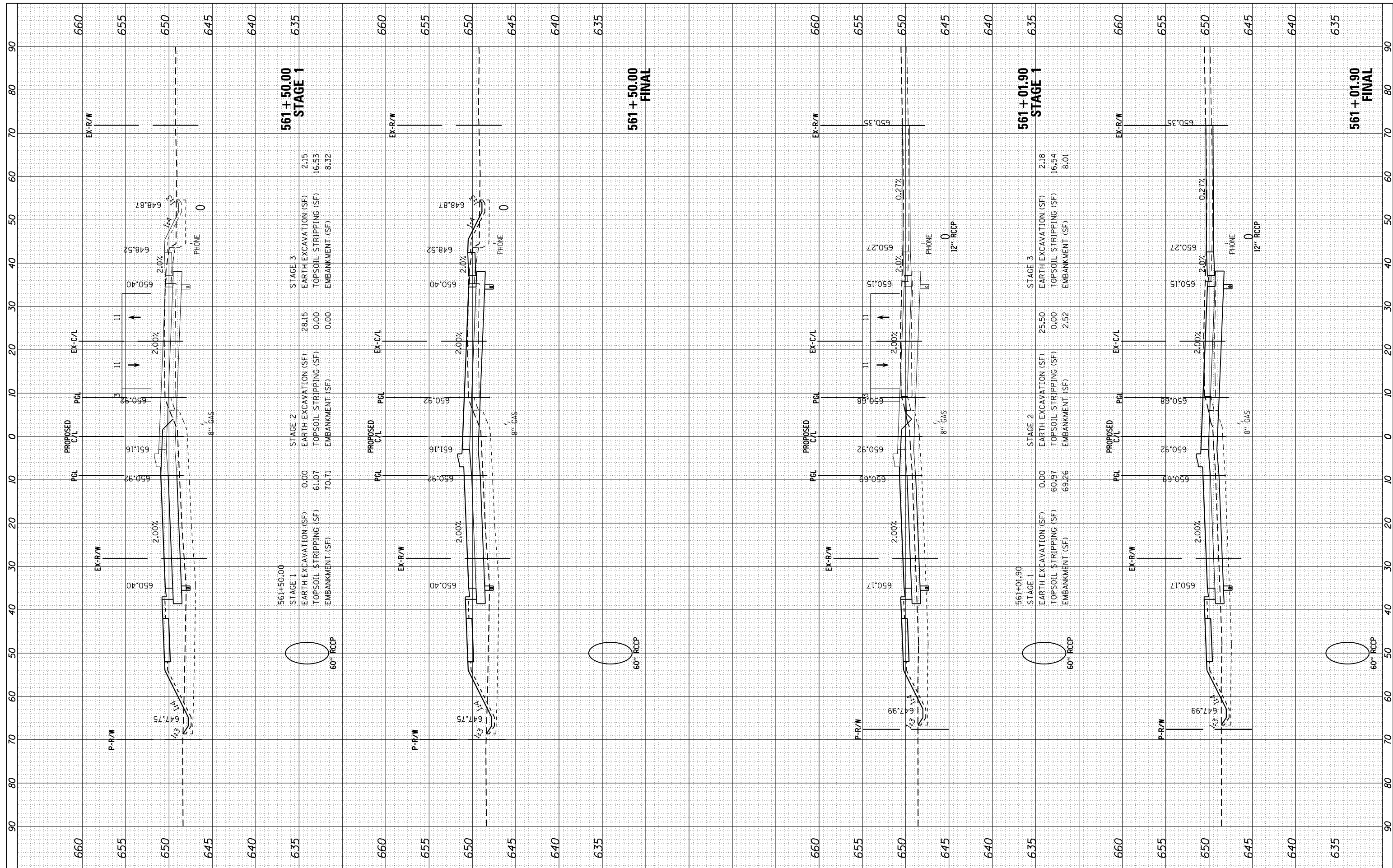


FINAL SURVEY	SURVEYED	BY	DATE
NO.	PLOTTED		
	TEMPLATE		
	AREAS CHECKED		

ORIGINAL SURVEY	SURVEYED	BY	DATE
NO.	PLOTTED		
	TEMPLATE		
	AREAS CHECKED		



FILE NAME = H:\Jobs\2009\20093034\CAD\Site\dgn\refs\US-34\0366884-US34-xsh.t.dgn
 USER NAME = 1654
 PLOT SCALE = 20.0000' / in.
 PLOT DATE = 8/7/2015

DESIGNED	-	JWB	REVISED	-
DRAWN	-	JWB	REVISED	-
CHECKED	-	RS	REVISED	-
DATE	-	08/07/2015	REVISED	-

**STATE OF ILLINOIS
DEPARTMENT OF TRANSPORTATION**

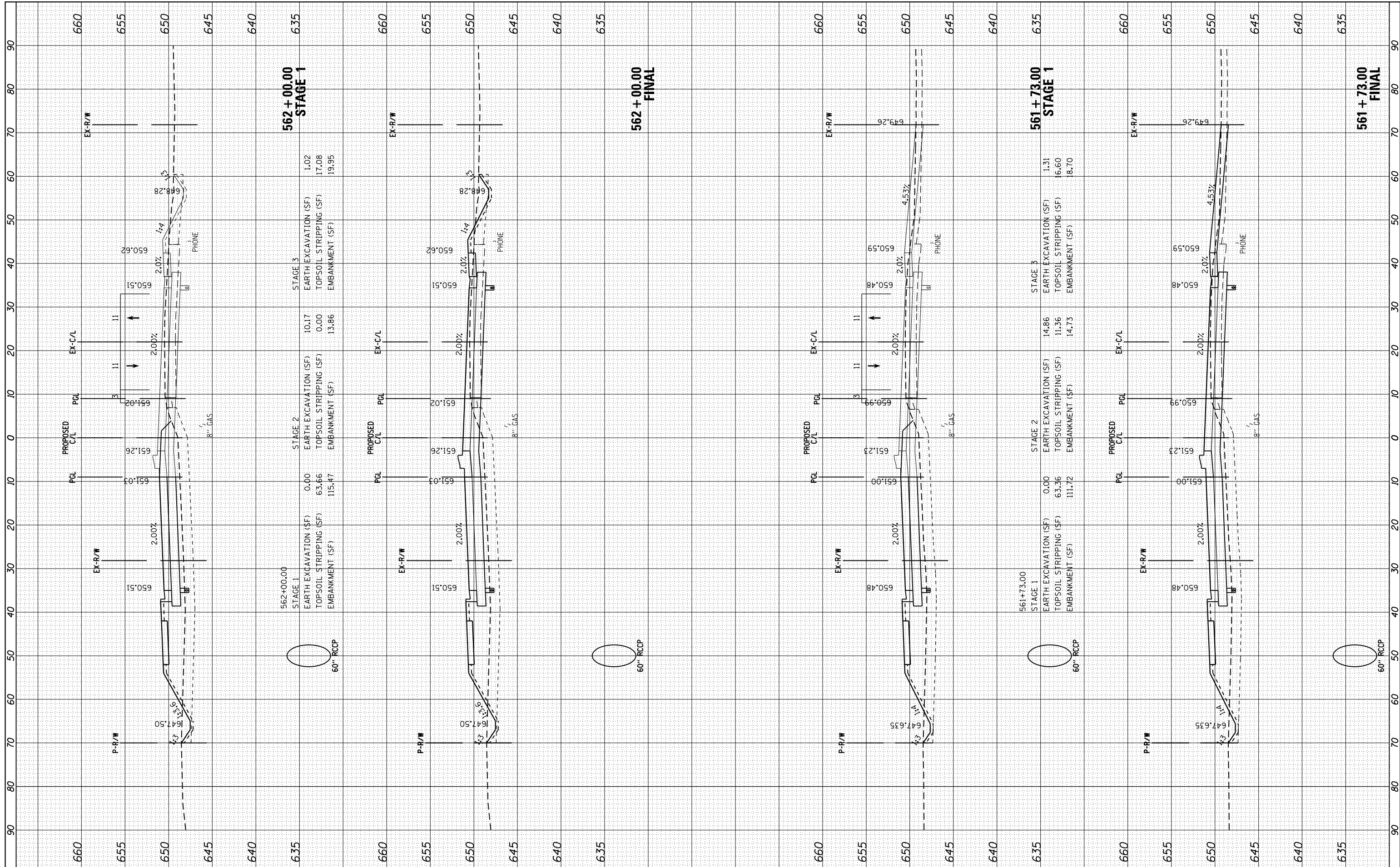
**US 34
CROSS SECTIONS**

SCALE: SHEET OF SHEETS STA. 561+01.90 TO STA. 561+50.00

F.A.P. RTE.	SECTION	COUNTY	TOTAL SHEETS	SHEET NO.
591	(13C & 13R & T)	KENDALL	753	701
CONTRACT NO. 66884			ILLINOIS FED. AID PROJECT	

FINAL SURVEY	SURVEYED	BY	DATE
NOTE BOOK	PLOTTED		
AREAS CHECKED	TEMPLATE		
	AREAS CHECKED		

ORIGINAL SURVEY	SURVEYED	BY	DATE
NOTE BOOK	PLOTTED		
AREAS CHECKED	TEMPLATE		
	AREAS CHECKED		



FILE NAME = H:\Jobs\2009\20093034\CAD\Site\dgn\refs\US-34\0366884-US34-xsh.t.dgn

USER NAME = 1654
 PLOT SCALE = 20.0000' / in.
 PLOT DATE = 8/7/2015

DESIGNED - JWB
 DRAWN - JWB
 CHECKED - RS
 DATE - 08/07/2015

REVISED -
 REVISED -
 REVISED -
 REVISED -

STATE OF ILLINOIS
 DEPARTMENT OF TRANSPORTATION

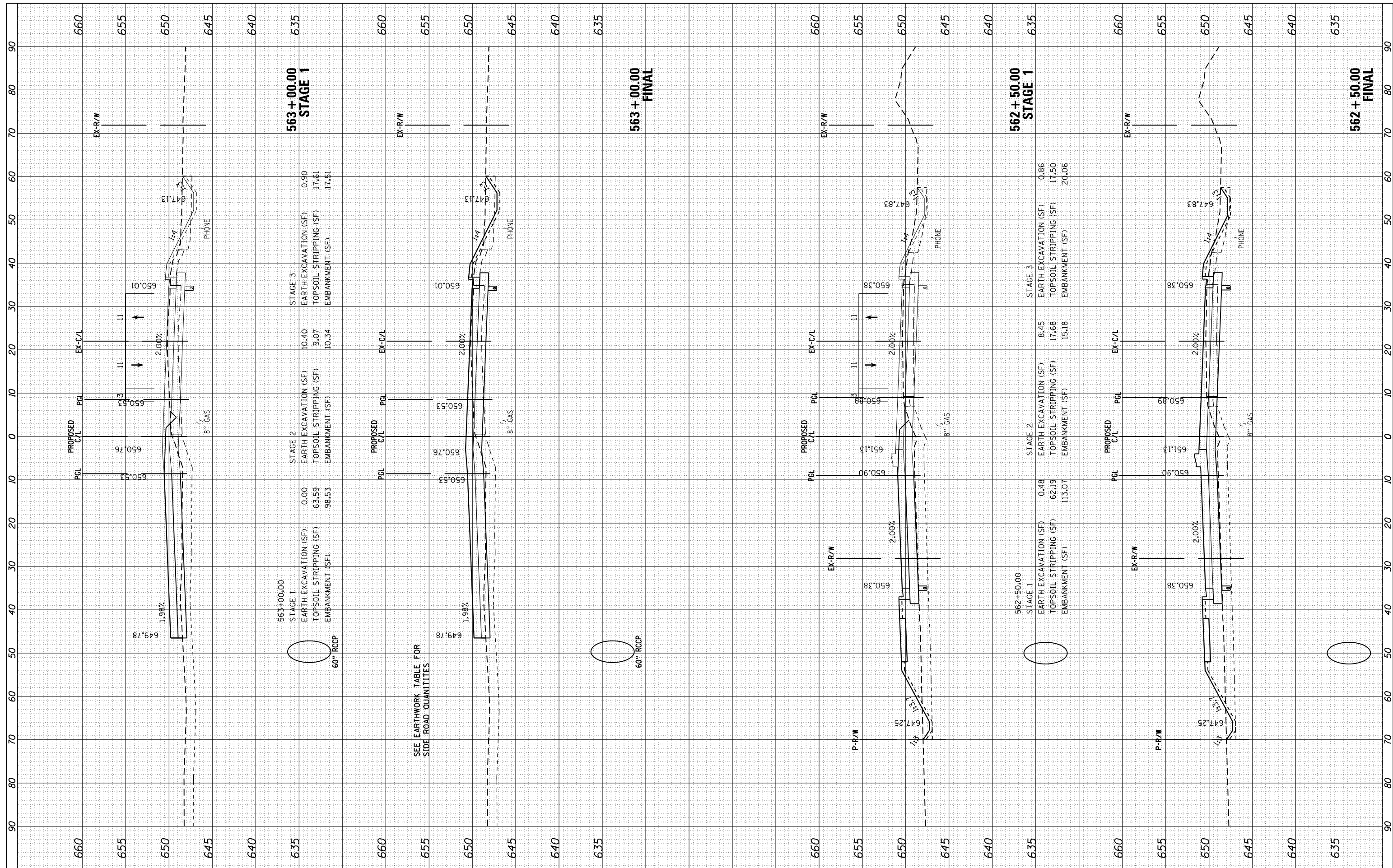
US 34
 CROSS SECTIONS

SCALE: SHEET OF SHEETS STA. 561+73.00 TO STA. 562+00.00

F.A.P. RTE.	SECTION	COUNTY	TOTAL SHEETS	SHEET NO.
591	(13C & 13R) & T	KENDALL	753	702
CONTRACT NO. 66884				

FINAL SURVEY	SURVEYED	BY	DATE
NOTE BOOK	PLOTTED		
NO.	TEMPLATE		
	AREAS CHECKED		

ORIGINAL SURVEY	SURVEYED	BY	DATE
NOTE BOOK	PLOTTED		
NO.	TEMPLATE		
	AREAS CHECKED		



FILE NAME =	USER NAME = 1654	DESIGNED -	JWB	REVISED -	
H:\Jobs\2009\20093034\CAD\Site\dgn\refs\US-34\0366884-US34-xsh.t.dgn		DRAWN -	JWB	REVISED -	
Default		PLOT SCALE =	20.0000' / in.	REVISED -	
		DATE	08/07/2015	REVISED -	

**STATE OF ILLINOIS
DEPARTMENT OF TRANSPORTATION**

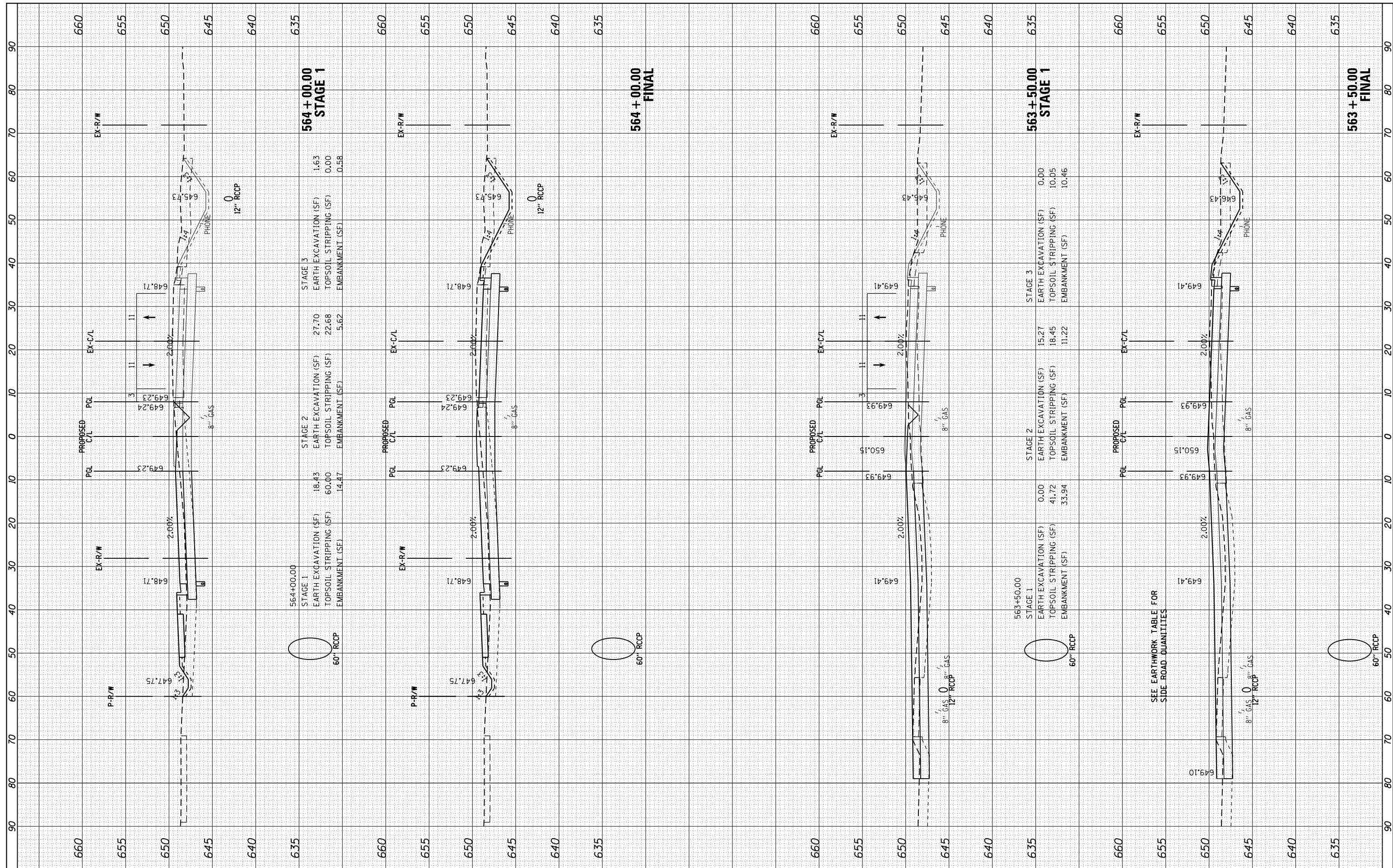
**US 34
CROSS SECTIONS**

SCALE: SHEET OF SHEETS STA. 562+50.00 TO STA. 563+00.00

F.A.P. RTE.	SECTION	COUNTY	TOTAL SHEETS	SHEET NO.
591	(13C & 13R & T	KENDALL	753	703
CONTRACT NO. 66884			ILLINOIS FED. AID PROJECT	

FINAL SURVEY	SURVEYED	BY	DATE
NOTE BOOK	PLOTTED		
NO.	TEMPLATE		
	AREAS CHECKED		

ORIGINAL SURVEY	SURVEYED	BY	DATE
NOTE BOOK	PLOTTED		
NO.	TEMPLATE		
	AREAS CHECKED		



FILE NAME = H:\Jobs\2009\20093034\CAD\Site\dgn\refs\US-34\0366884-US34-xsh.t.dgn
 USER NAME = 1654
 PLOT SCALE = 20.0000' / in.
 PLOT DATE = 8/7/2015

DESIGNED -	JWB	REVISED -	
DRAWN -	JWB	REVISED -	
CHECKED -	RS	REVISED -	
DATE -	08/07/2015	REVISED -	

**STATE OF ILLINOIS
DEPARTMENT OF TRANSPORTATION**

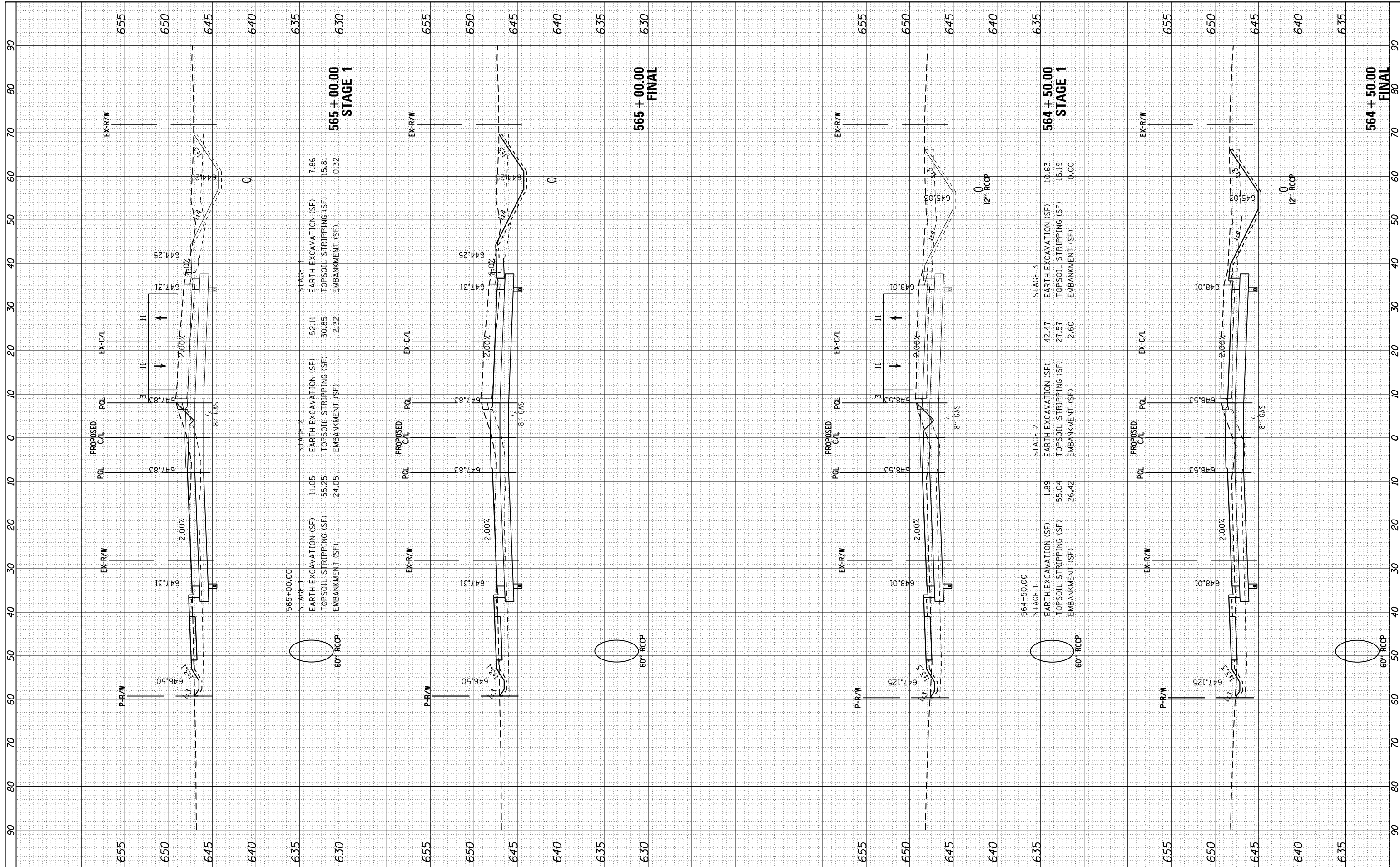
**US 34
CROSS SECTIONS**

SCALE: SHEET OF SHEETS STA. 563+50.00 TO STA. 564+00.00

F.A.P. R/E.	SECTION	COUNTY	TOTAL SHEETS	SHEET NO.
591	(13C & 13R) & T	KENDALL	753	704
CONTRACT NO. 66884			ILLINOIS FED. AID PROJECT	

FINAL SURVEY	SURVEYED	BY	DATE
NO.	PLOTTED		
	TEMPLATE		
	AREAS CHECKED		

ORIGINAL SURVEY	SURVEYED	BY	DATE
NO.	PLOTTED		
	TEMPLATE		
	AREAS CHECKED		



FILE NAME = H:\Jobs\2009\20093034\CAD\Site\dgn\refs\US-34\0366884-US34-xsh.t.dgn
 USER NAME = 1654
 PLOT SCALE = 20.0000' / in.
 PLOT DATE = 8/7/2015

DESIGNED - JWB
 DRAWN - JWB
 CHECKED - RS
 DATE - 08/07/2015

REVISED -
 REVISED -
 REVISED -
 REVISED -

**STATE OF ILLINOIS
 DEPARTMENT OF TRANSPORTATION**

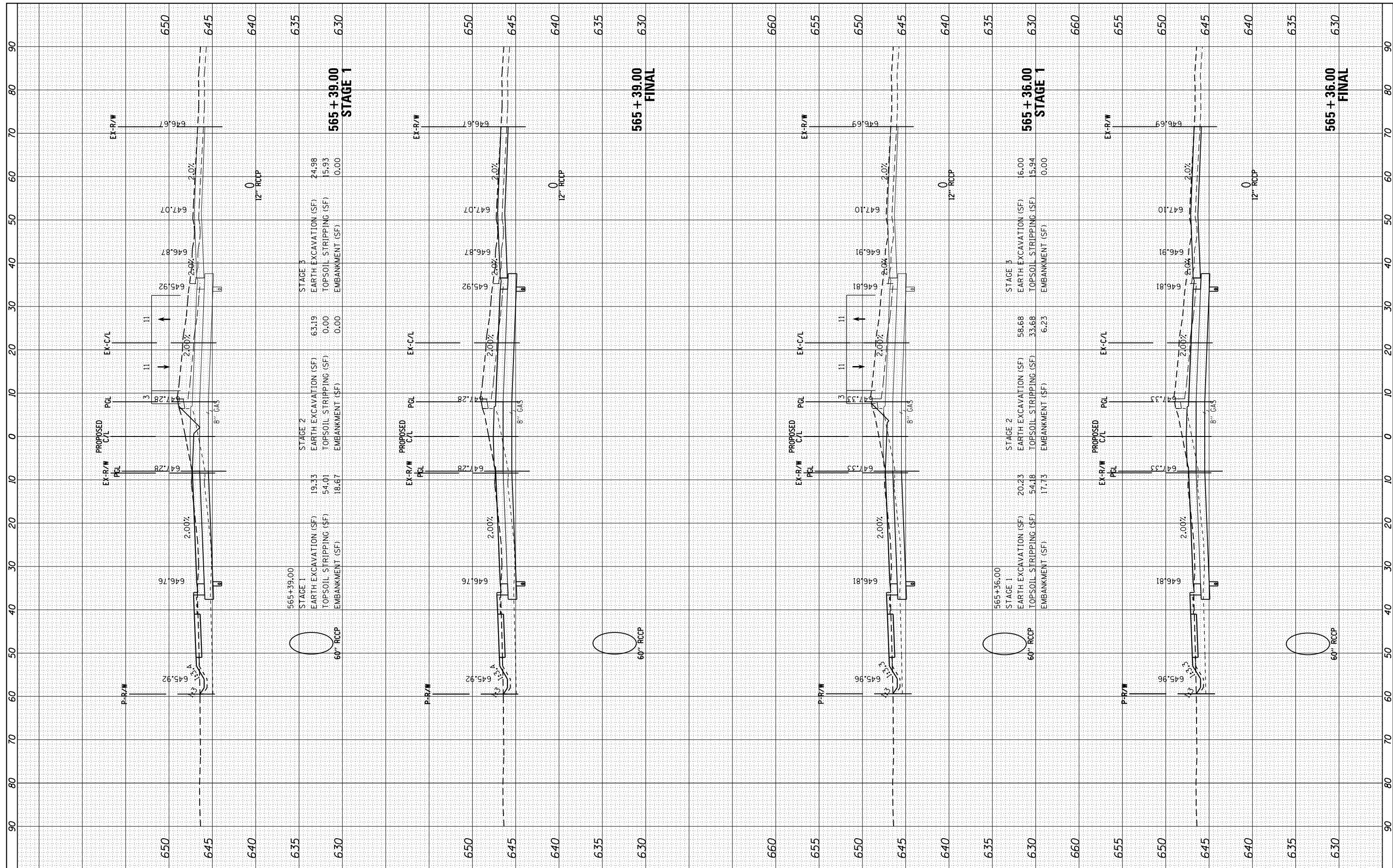
**US 34
 CROSS SECTIONS**

SCALE: SHEET OF SHEETS STA. 564+50.00 TO STA. 565+00.00

F.A.P. RTE.	SECTION	COUNTY	TOTAL SHEETS	SHEET NO.
591	(13C & 13R & T)	KENDALL	753	705
CONTRACT NO. 66884			ILLINOIS FED. AID PROJECT	

FINAL SURVEY	SURVEYED	BY	DATE
NOTE BOOK	PLOTTED		
AREAS CHECKED	TEMPLATE		
	AREAS CHECKED		

ORIGINAL SURVEY	SURVEYED	BY	DATE
NOTE BOOK	PLOTTED		
AREAS CHECKED	TEMPLATE		
	AREAS CHECKED		



FILE NAME = H:\Jobs\2009\20093034\CAD\Site\dgn\refs\US-34\0366884-US34-xsh.t.dgn
 USER NAME = 1654
 PLOT SCALE = 20.0000' / in.
 PLOT DATE = 8/7/2015

DESIGNED	-	JWB	REVISED	-
DRAWN	-	JWB	REVISED	-
CHECKED	-	RS	REVISED	-
DATE	-	08/07/2015	REVISED	-

**STATE OF ILLINOIS
DEPARTMENT OF TRANSPORTATION**

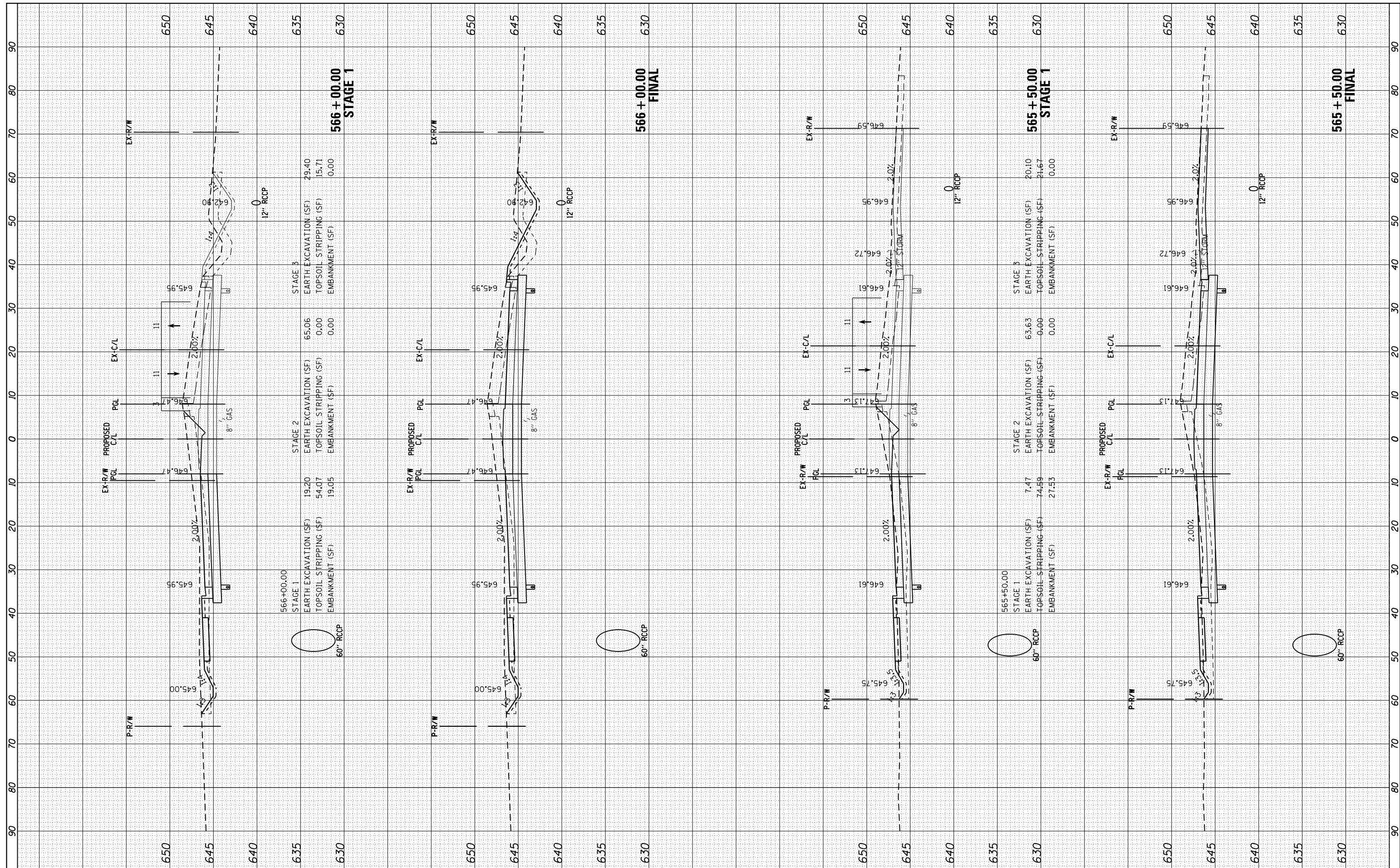
**US 34
CROSS SECTIONS**

SCALE: SHEET OF SHEETS STA. 565+36.00 TO STA. 565+39.00

F.A.P. RTE.	SECTION	COUNTY	TOTAL SHEETS	SHEET NO.
591	(13C & 13R & T)	KENDALL	753	706
CONTRACT NO. 66884				
ILLINOIS FED. AID PROJECT				

FINAL SURVEY	SURVEYED	BY	DATE
NOTE BOOK	PLOTTED		
AREAS CHECKED	TEMPLATE		
	AREAS CHECKED		

ORIGINAL SURVEY	SURVEYED	BY	DATE
NOTE BOOK	PLOTTED		
AREAS CHECKED	TEMPLATE		
	AREAS CHECKED		



FILE NAME = H:\Jobs\2009\20093034\CAD\Site\dgn\refs\US-34\0366884-US34-xsh.t.dgn
 USER NAME = 1654
 PLOT SCALE = 20.0000' / in.
 PLOT DATE = 8/7/2015

DESIGNED	-	JWB	REVISED	-
DRAWN	-	JWB	REVISED	-
CHECKED	-	RS	REVISED	-
DATE	-	08/07/2015	REVISED	-

**STATE OF ILLINOIS
DEPARTMENT OF TRANSPORTATION**

**US 34
CROSS SECTIONS**

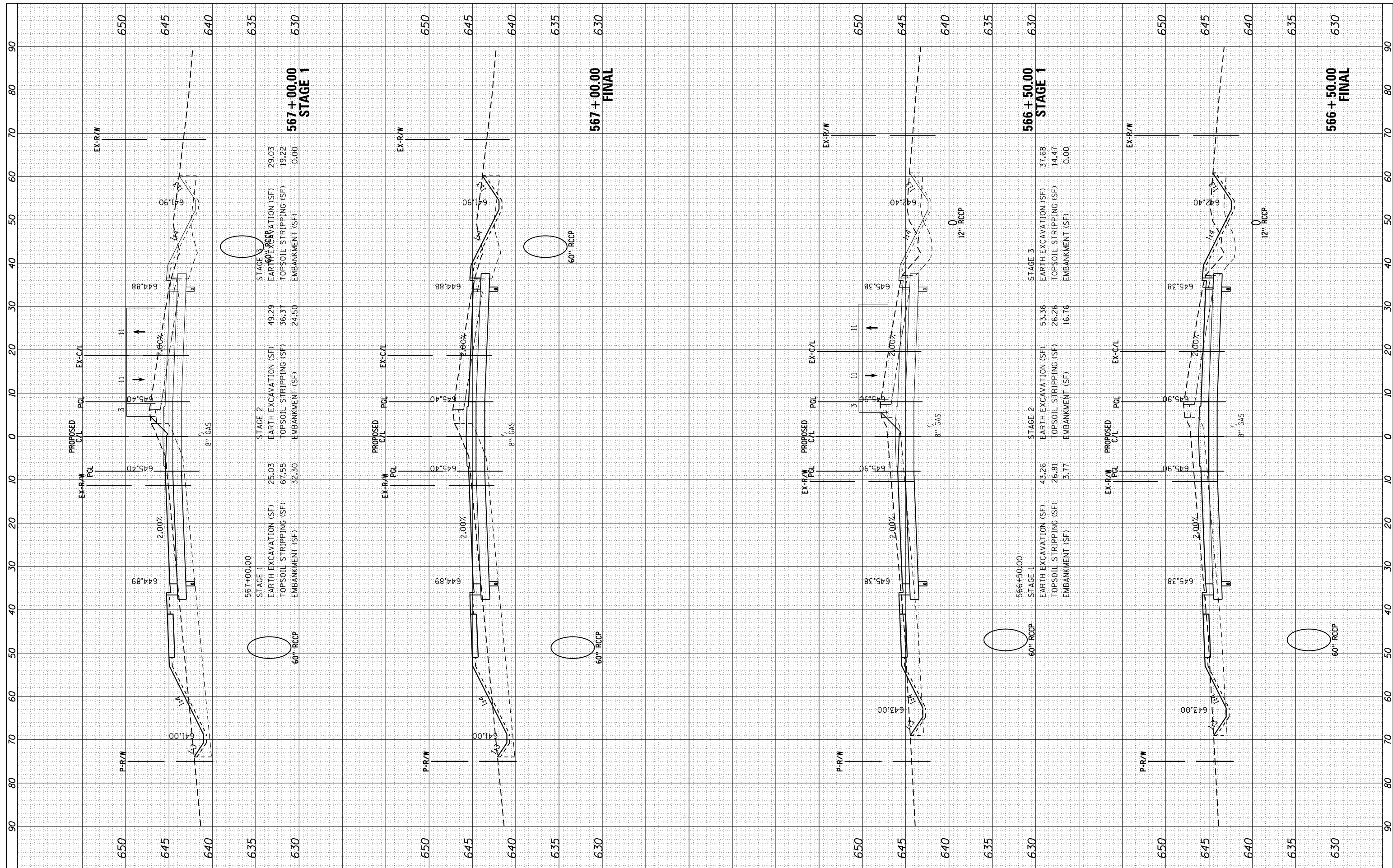
SCALE: SHEET OF SHEETS STA. 565+50.00 TO STA. 566+00.00

F.A.P. RTE.	SECTION	COUNTY	TOTAL SHEETS	SHEET NO.
591	(13C & 13R & T	KENDALL	753	707
CONTRACT NO. 66884				

ILLINOIS FED. AID PROJECT

FINAL SURVEY	SURVEYED	BY	DATE
NOTE BOOK	PLOTTED		
AREAS CHECKED	TEMPLATE		
	AREAS CHECKED		

ORIGINAL SURVEY	SURVEYED	BY	DATE
NOTE BOOK	PLOTTED		
AREAS CHECKED	TEMPLATE		
	AREAS CHECKED		



FILE NAME = H:\Jobs\2009\20093034\CAD\Site\dgn\refs\US-34\0366884-US34-xsh.t.dgn
 USER NAME = 1654
 PLOT SCALE = 20.0000' / in.
 PLOT DATE = 8/7/2015

DESIGNED	-	JWB	REVISED	-
DRAWN	-	JWB	REVISED	-
CHECKED	-	RS	REVISED	-
DATE	-	08/07/2015	REVISED	-

**STATE OF ILLINOIS
DEPARTMENT OF TRANSPORTATION**

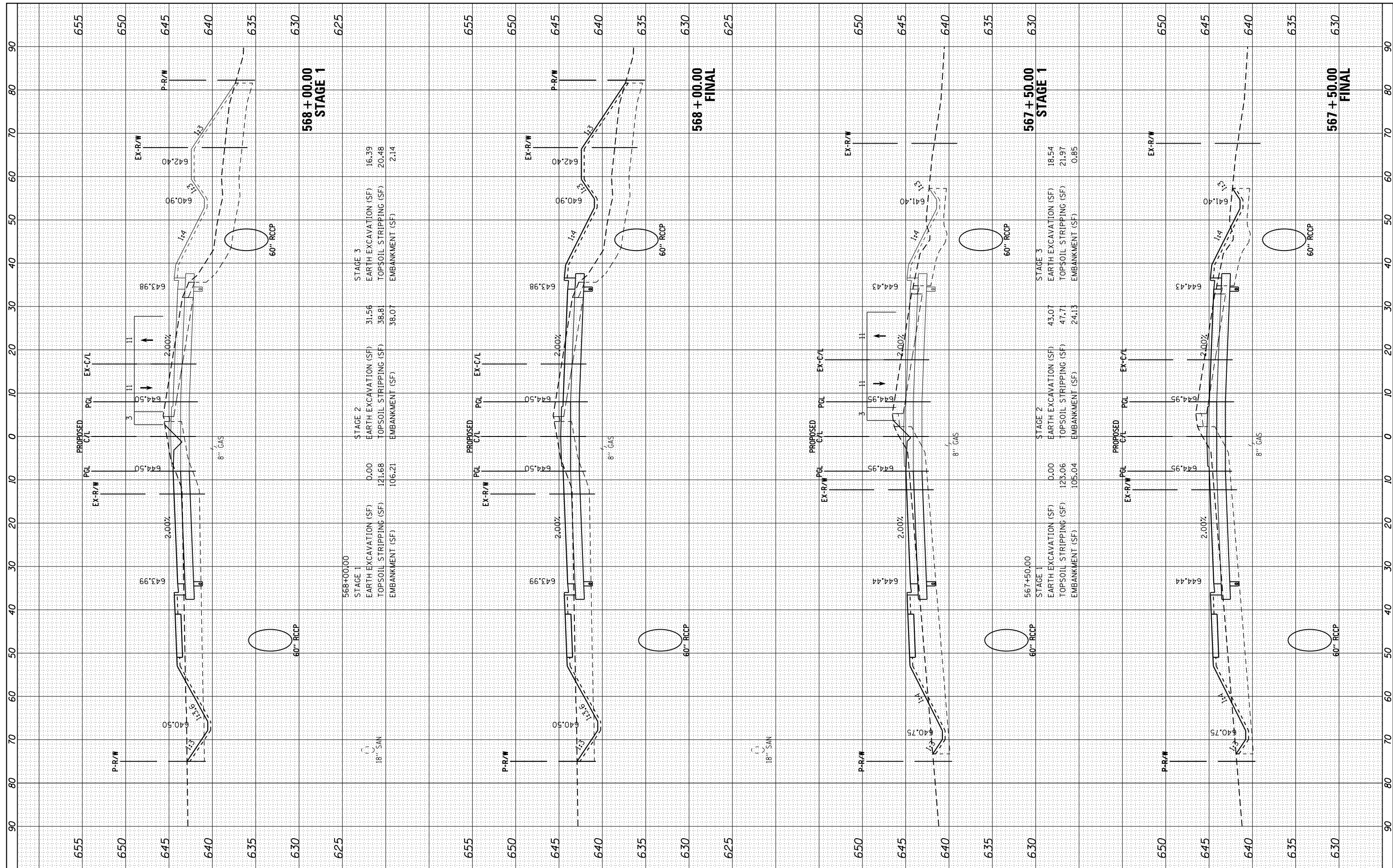
**US 34
CROSS SECTIONS**

SCALE: SHEET OF SHEETS STA. 566+50.00 TO STA. 567+00.00

F.A.P. RTE.	SECTION	COUNTY	TOTAL SHEETS	SHEET NO.
591	(13C & 13R) & T	KENDALL	753	708
CONTRACT NO. 66884			ILLINOIS FED. AID PROJECT	

FINAL SURVEY	SURVEYED	BY	DATE
NOTE BOOK	PLOTTED		
AREAS CHECKED	TEMPLATE		
NO.	AREAS CHECKED		

ORIGINAL SURVEY	SURVEYED	BY	DATE
NOTE BOOK	PLOTTED		
AREAS CHECKED	TEMPLATE		
NO.	AREAS CHECKED		



FILE NAME = H:\Jobs\2009\20093034\CAD\Site\dgn\refs\US-34\0366884-US34-xsh.t.dgn
 USER NAME = 1654
 PLOT SCALE = 20.0000' / in.
 PLOT DATE = 8/7/2015

DESIGNED -	JWB	REVISED -	
DRAWN -	JWB	REVISED -	
CHECKED -	RS	REVISED -	
DATE -	08/07/2015	REVISED -	

STATE OF ILLINOIS
 DEPARTMENT OF TRANSPORTATION

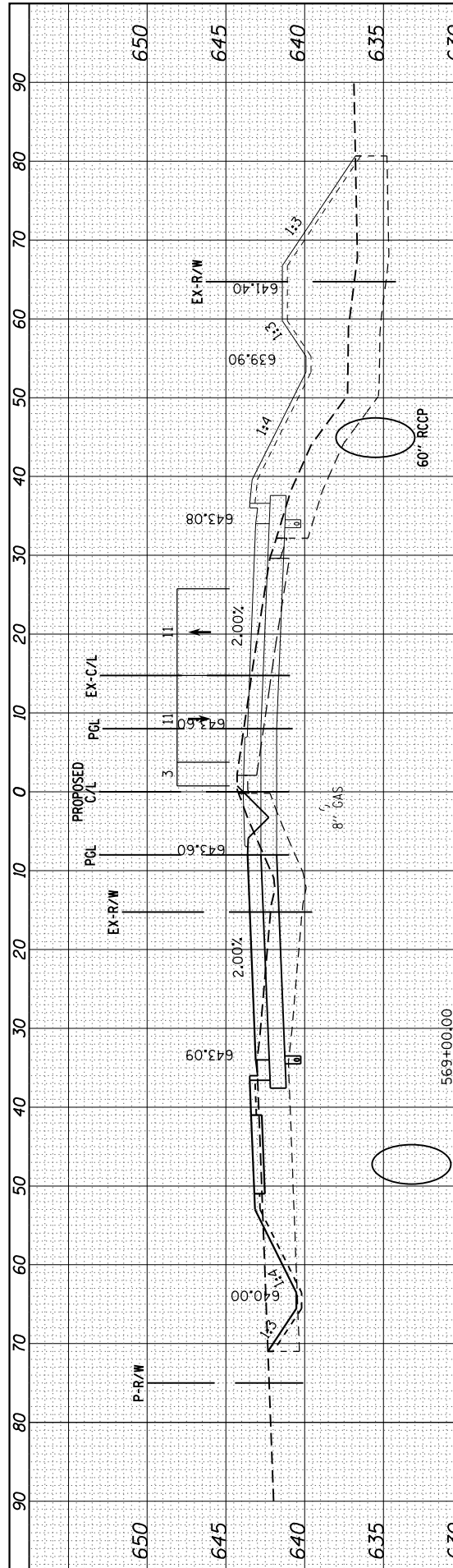
US 34
 CROSS SECTIONS

SCALE: SHEET OF SHEETS STA. 567+50.00 TO STA. 568+00.00

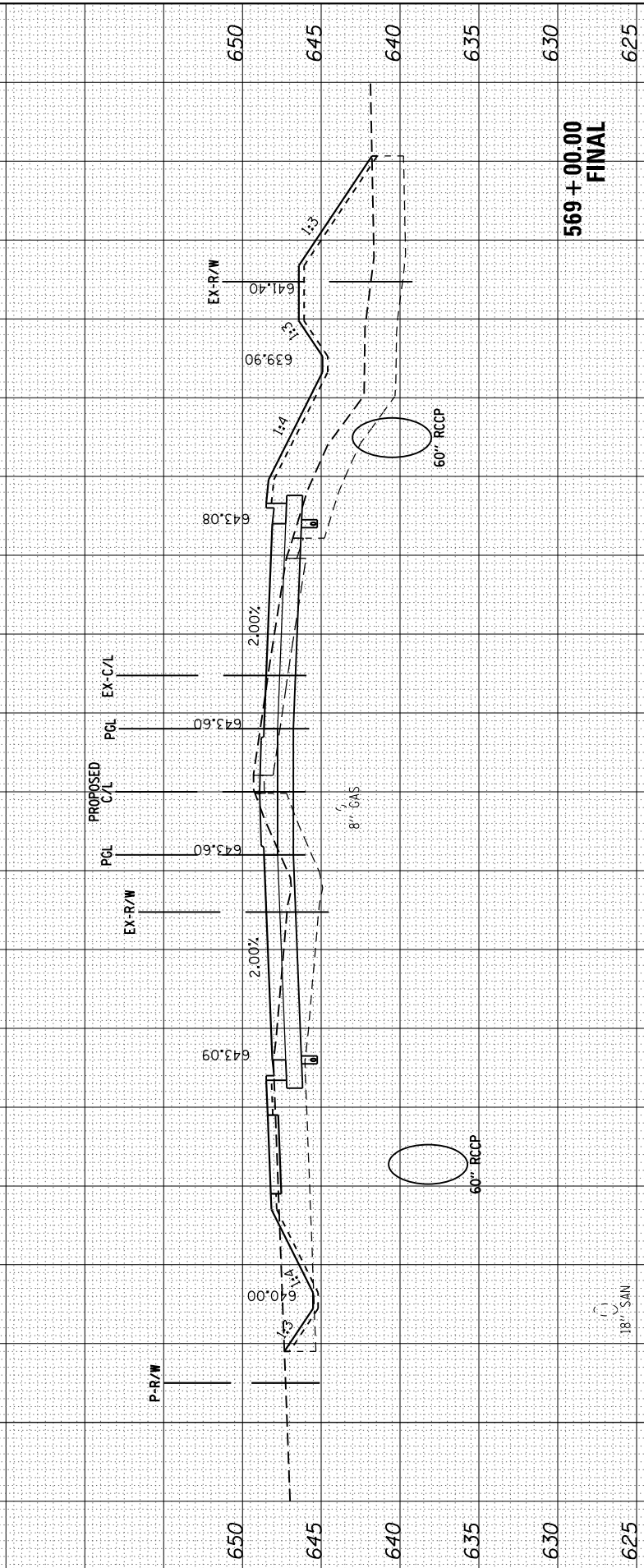
F.A.P. RTE.	SECTION	COUNTY	TOTAL SHEETS	SHEET NO.
591	(13C & 13JR & T)	KENDALL	753	709
CONTRACT NO. 66884			ILLINOIS FED. AID PROJECT	

FINAL SURVEY	SURVEYED	BY	DATE
NOTE BOOK	PLOTTED		
AREAS CHECKED	TEMPLATE		
	AREAS CHECKED		

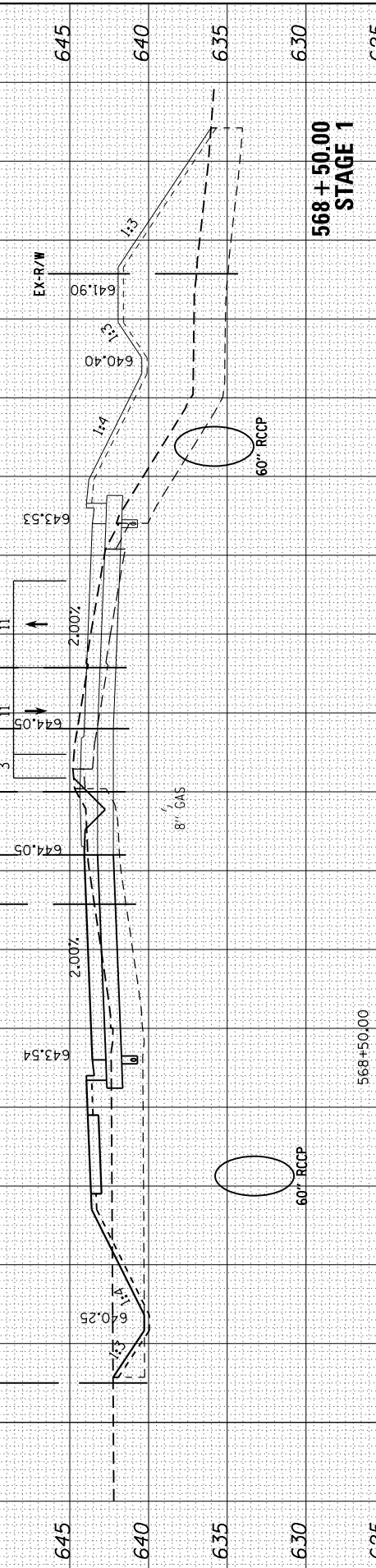
ORIGINAL SURVEY	SURVEYED	BY	DATE
NOTE BOOK	PLOTTED		
AREAS CHECKED	TEMPLATE		
	AREAS CHECKED		



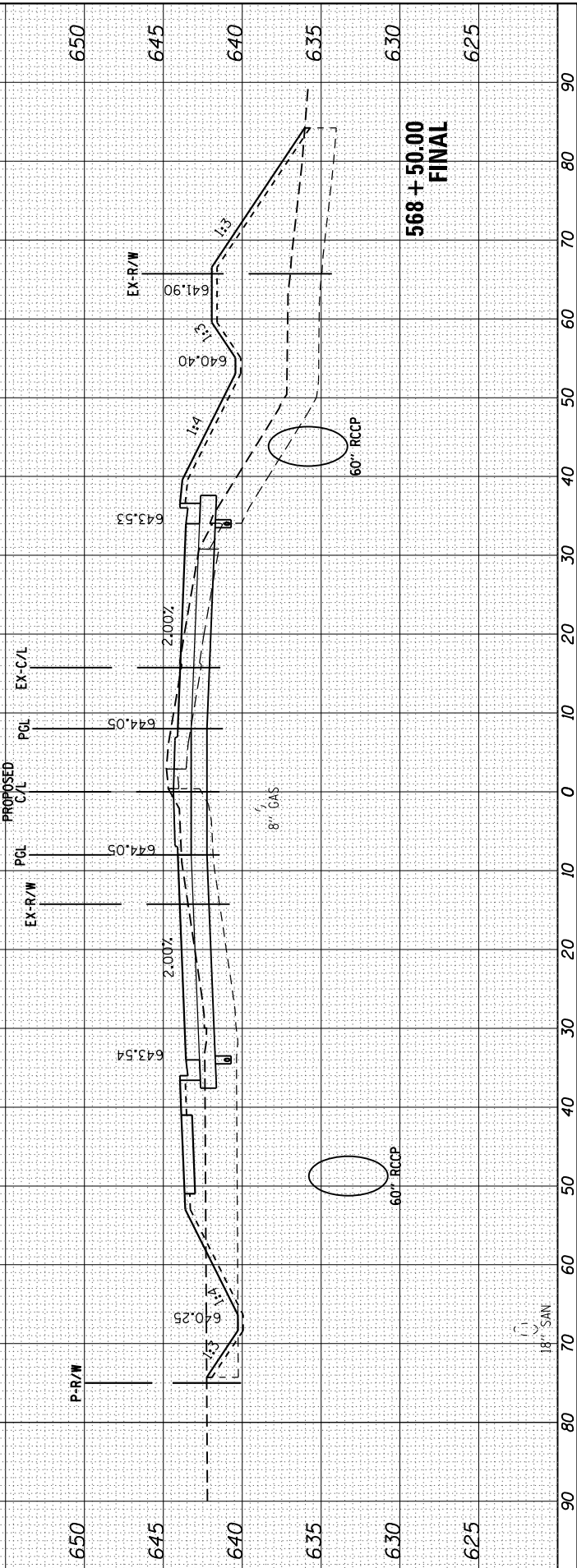
569+00.00	STAGE 1	569+00.00	STAGE 3		
EARTH EXCAVATION (SF)	1.00	EARTH EXCAVATION (SF)	9.95	EARTH EXCAVATION (SF)	11.18
TOPSOIL STRIPPING (SF)	114.55	TOPSOIL STRIPPING (SF)	100.33	TOPSOIL STRIPPING (SF)	16.68
EMBANKMENT (SF)	98.16	EMBANKMENT (SF)	245.52	EMBANKMENT (SF)	1.83



569+50.00	FINAL	569+50.00	FINAL		
EARTH EXCAVATION (SF)	1.00	EARTH EXCAVATION (SF)	9.95	EARTH EXCAVATION (SF)	11.18
TOPSOIL STRIPPING (SF)	114.55	TOPSOIL STRIPPING (SF)	100.33	TOPSOIL STRIPPING (SF)	16.68
EMBANKMENT (SF)	98.16	EMBANKMENT (SF)	245.52	EMBANKMENT (SF)	1.83



568+50.00	STAGE 1	568+50.00	STAGE 2	568+50.00	STAGE 3
EARTH EXCAVATION (SF)	2.01	EARTH EXCAVATION (SF)	19.12	EARTH EXCAVATION (SF)	12.51
TOPSOIL STRIPPING (SF)	133.93	TOPSOIL STRIPPING (SF)	91.79	TOPSOIL STRIPPING (SF)	22.98
EMBANKMENT (SF)	82.72	EMBANKMENT (SF)	190.69	EMBANKMENT (SF)	0.43



568+50.00	FINAL	568+50.00	FINAL		
EARTH EXCAVATION (SF)	2.01	EARTH EXCAVATION (SF)	19.12	EARTH EXCAVATION (SF)	12.51
TOPSOIL STRIPPING (SF)	133.93	TOPSOIL STRIPPING (SF)	91.79	TOPSOIL STRIPPING (SF)	22.98
EMBANKMENT (SF)	82.72	EMBANKMENT (SF)	190.69	EMBANKMENT (SF)	0.43

FILE NAME = H:\Jobs\2009\20093034\CAD\Site\dgn\refs\US-34\0366884-US34-xsh.t.dgn

USER NAME = 1654
 DRAWN - JWB
 CHECKED - RS
 DATE - 08/07/2015

DESIGNED - JWB
 DRAWN - JWB
 CHECKED - RS
 DATE - 08/07/2015

REVISED -
 REVISED -
 REVISED -
 REVISED -

STATE OF ILLINOIS
 DEPARTMENT OF TRANSPORTATION

US 34
 CROSS SECTIONS

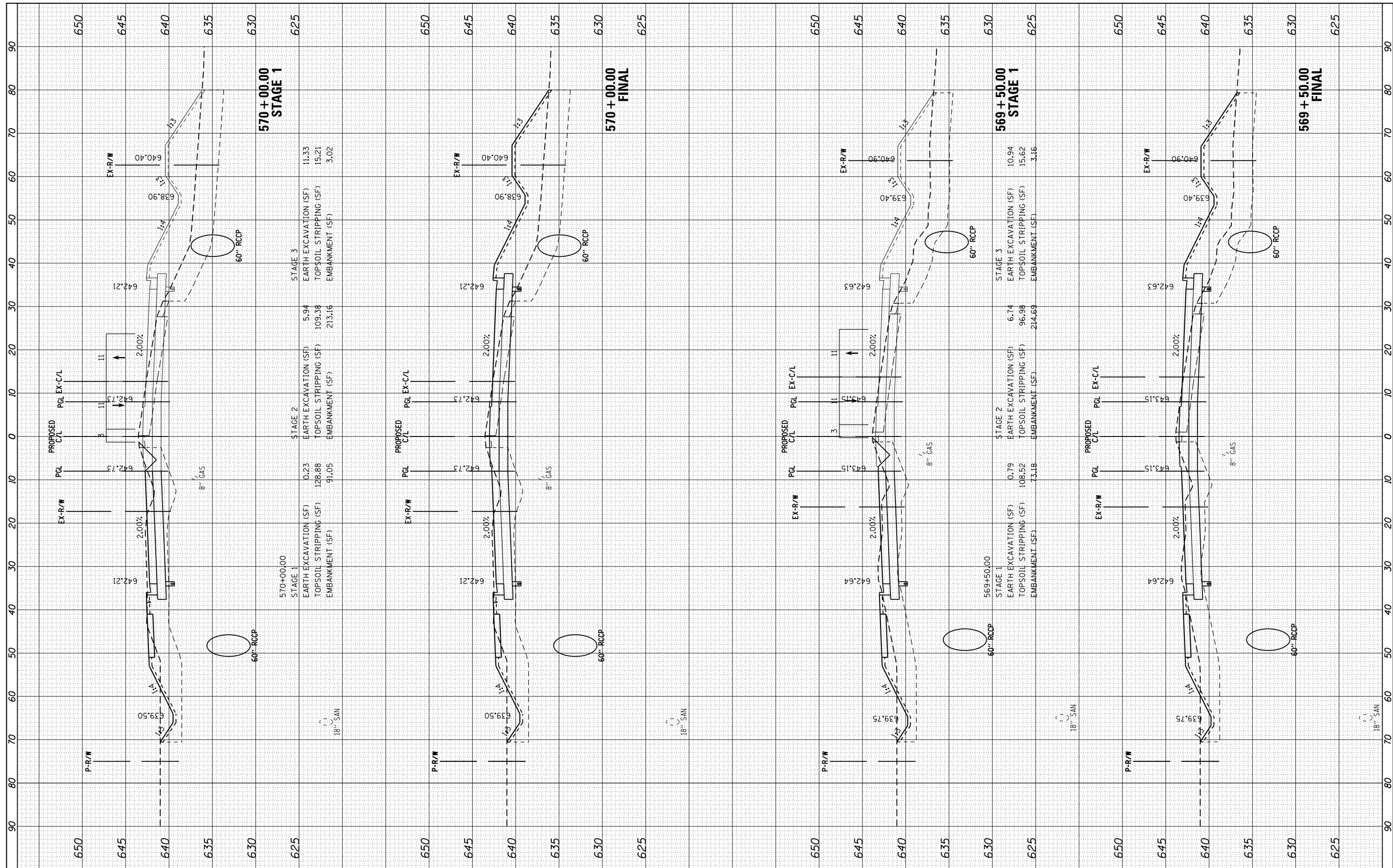
SCALE: SHEET OF SHEETS STA. 568+50.00 TO STA. 569+00.00

F.A.P. RTE.	SECTION	COUNTY	TOTAL SHEETS	SHEET NO.
591	(13C & 13R & T)	KENDALL	753	710
			CONTRACT NO. 66884	

ILLINOIS FED. AID PROJECT

FINAL SURVEY	SURVEYED	BY	DATE
NOTE BOOK	PLOTTED		
NO.	TEMPLATE		
	AREAS CHECKED		
	AREAS CHECKED		

ORIGINAL SURVEY	SURVEYED	BY	DATE
NOTE BOOK	PLOTTED		
NO.	TEMPLATE		
	AREAS CHECKED		
	AREAS CHECKED		



FILE NAME = H:\Jobs\2009\20093034\CAD\Site\dgn\refs\US-34\0366884-US34-xsh.t.dgn
 USER NAME = 1654
 PLOT SCALE = 20.0000' / in.
 PLOT DATE = 8/7/2015

DESIGNED	-	JWB	REVISED	-
DRAWN	-	JWB	REVISED	-
CHECKED	-	RS	REVISED	-
DATE	-	08/07/2015	REVISED	-

**STATE OF ILLINOIS
DEPARTMENT OF TRANSPORTATION**

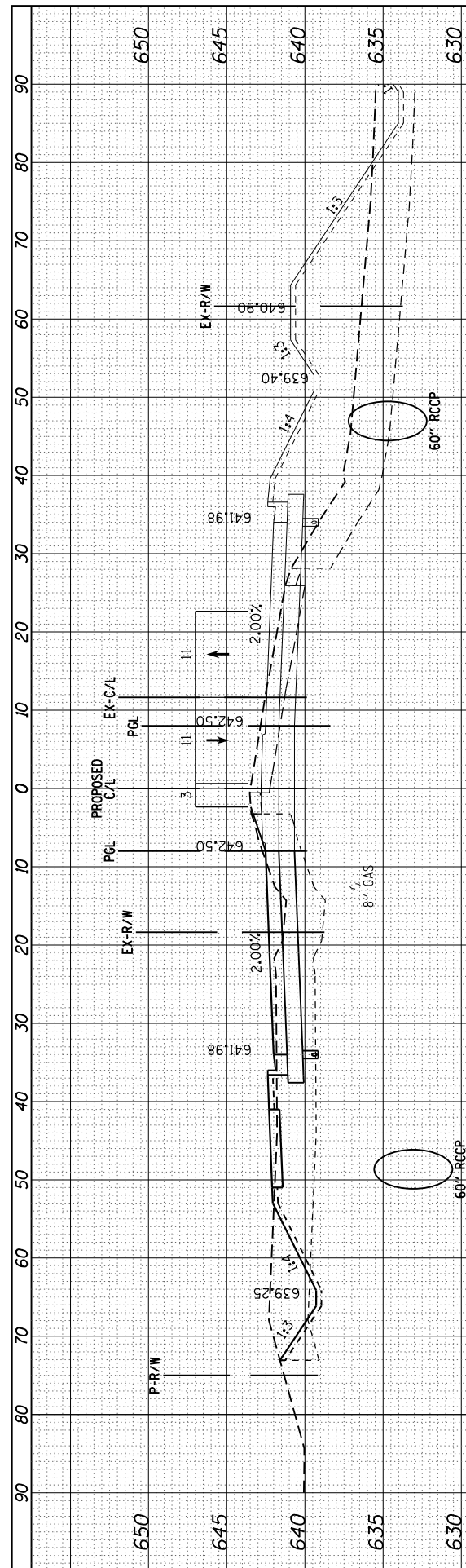
**US 34
CROSS SECTIONS**

SCALE: SHEET OF SHEETS STA. 569+50.00 TO STA. 570+00.00

F.A.P. RTE.	SECTION	COUNTY	TOTAL SHEETS	SHEET NO.
591	(13C & 13R & T	KENDALL	753	711
CONTRACT NO. 66884			ILLINOIS FED. AID PROJECT	

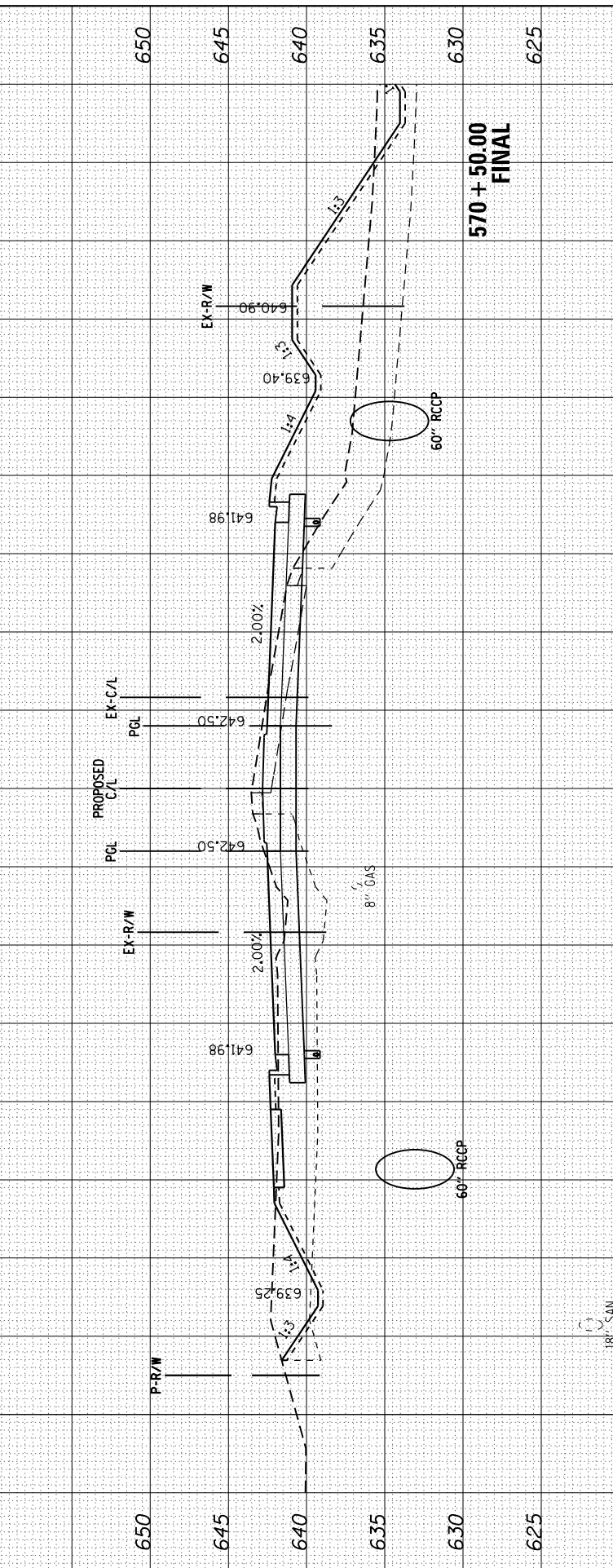
FINAL SURVEY	SURVEYED	BY	DATE
NOTE BOOK	PLOTTED		
AREAS CHECKED	TEMPLATE		
	AREAS CHECKED		

ORIGINAL SURVEY	SURVEYED	BY	DATE
NOTE BOOK	PLOTTED		
AREAS CHECKED	TEMPLATE		
	AREAS CHECKED		

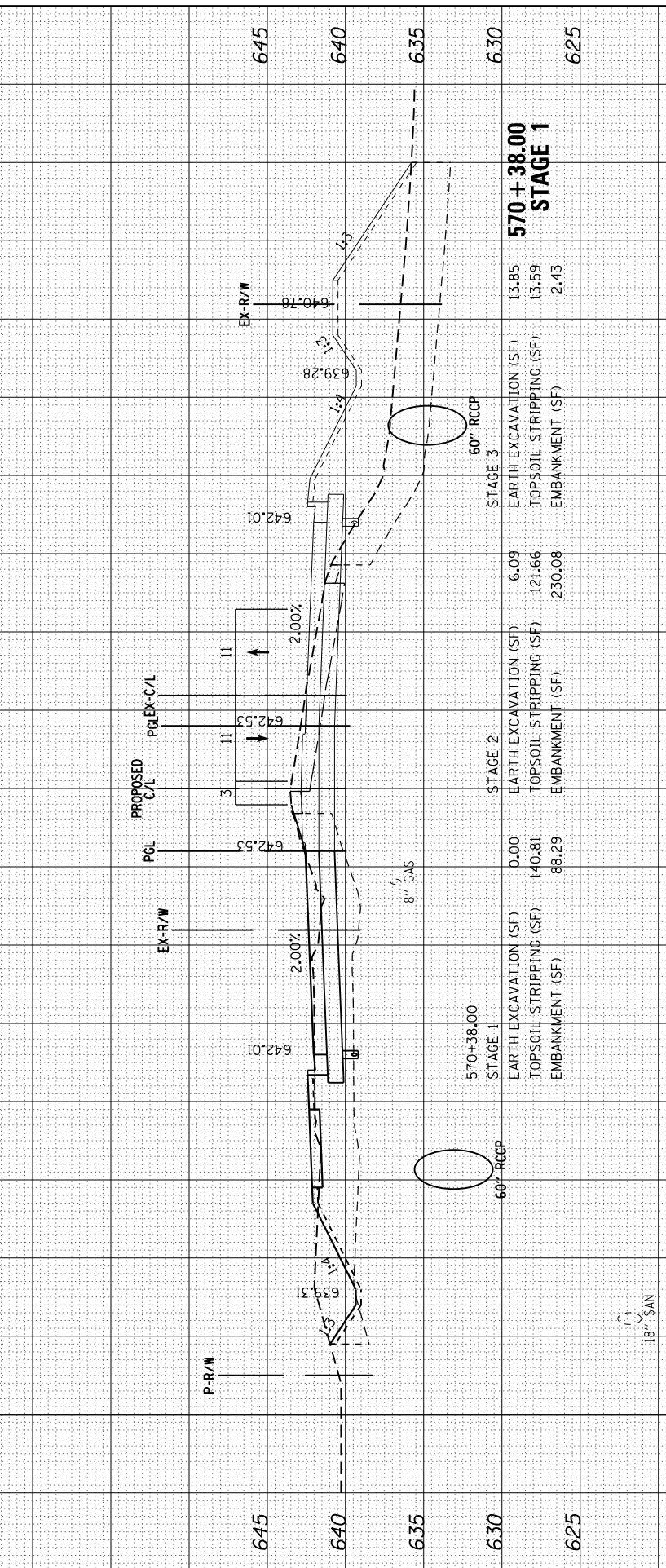


570+50.00
STAGE 1

STAGE 1	STAGE 2	STAGE 3
EARTH EXCAVATION (SF)	0.99	7.01
TOPSOIL STRIPPING (SF)	133.53	128.59
EMBANKMENT (SF)	82.93	256.15
		16.52
		12.03
		1.03

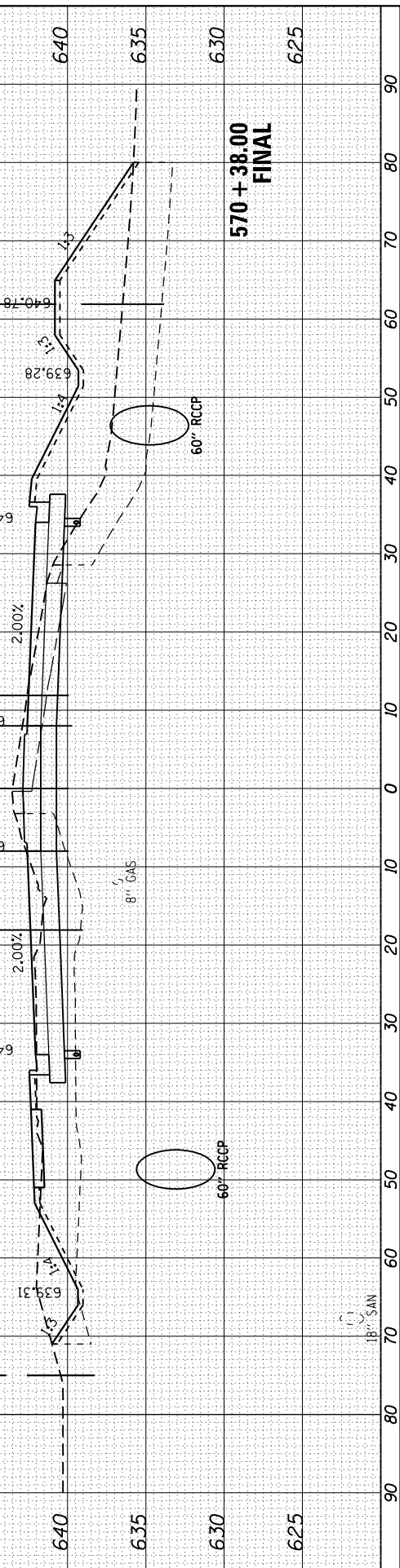


570+50.00
FINAL



570+38.00
STAGE 1

STAGE 1	STAGE 2	STAGE 3
EARTH EXCAVATION (SF)	0.00	6.09
TOPSOIL STRIPPING (SF)	140.81	121.66
EMBANKMENT (SF)	88.29	230.08
		13.85
		13.59
		2.43



570+38.00
FINAL

FILE NAME = H:\Jobs\2009\20093034\CAD\Site\dgn\refs\US-34\0366884-US34-xsh.t.dgn

USER NAME = 1654
DRAWN - JWB
CHECKED - RS
DATE - 08/07/2015

DESIGNED - JWB
REVISOR -
REVISOR -
REVISOR -
REVISOR -

REVISOR -
REVISOR -
REVISOR -
REVISOR -

STATE OF ILLINOIS
DEPARTMENT OF TRANSPORTATION

US 34
CROSS SECTIONS

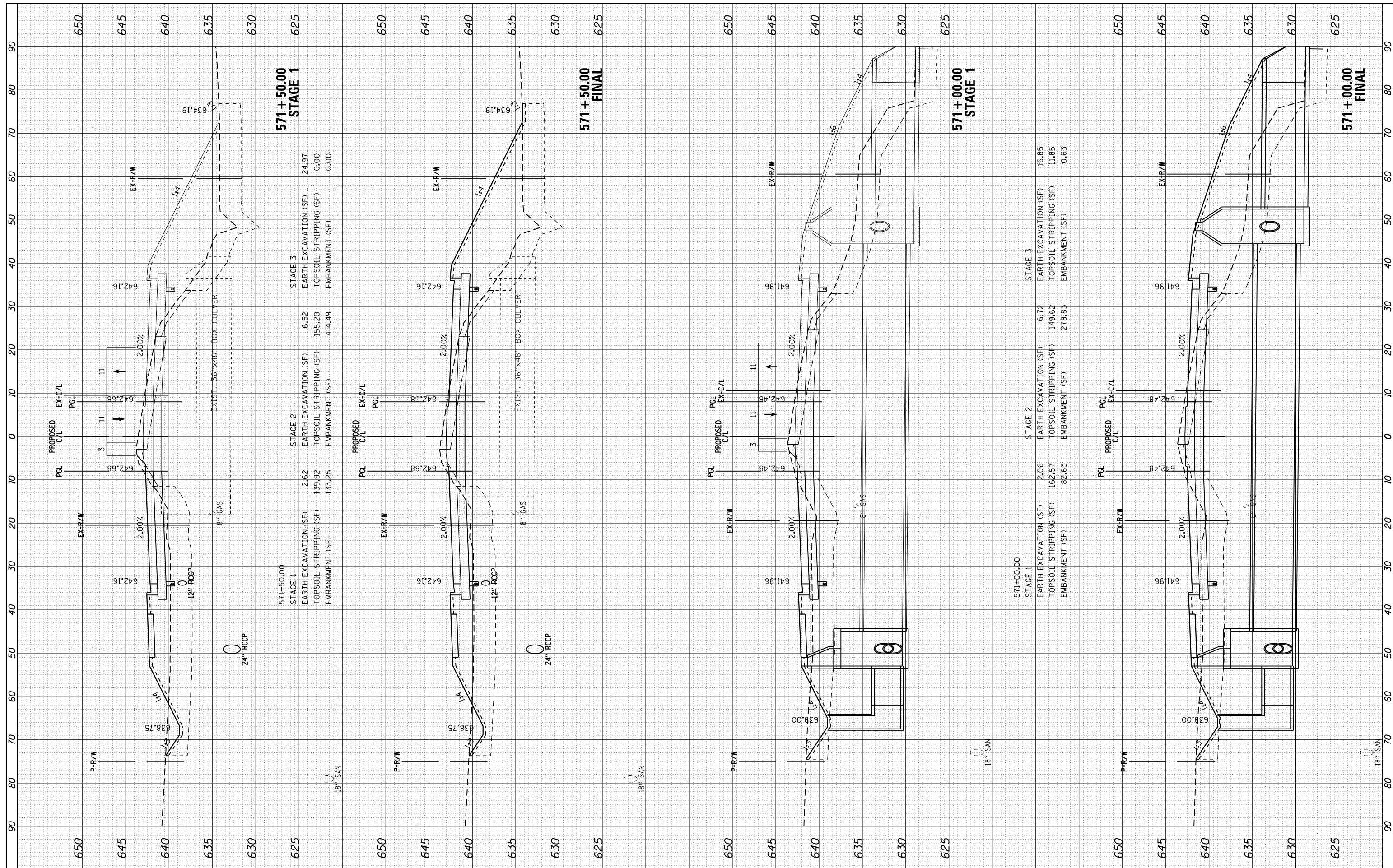
SCALE: SHEET OF SHEETS STA. 570+38.00 TO STA. 570+50.00

F.A.P. RTE.	SECTION	COUNTY	TOTAL SHEETS	SHEET NO.
591	(13C & 13J) R & T	KENDALL	753	712
CONTRACT NO. 66884				

ILLINOIS FED. AID PROJECT

FINAL SURVEY	SURVEYED	BY	DATE
NOTE BOOK	PLOTTED		
AREAS CHECKED	TEMPLATE		
	AREAS CHECKED		

ORIGINAL SURVEY	SURVEYED	BY	DATE
NOTE BOOK	PLOTTED		
AREAS CHECKED	TEMPLATE		
	AREAS CHECKED		



FILE NAME = H:\Jobs\2009\20093034\CAD\Site\dgn\refs\US-34\0366884-US34-xsh.t.dgn
 USER NAME = 1654
 PLOT SCALE = 20.0000' / in.
 PLOT DATE = 8/7/2015

DESIGNED - JWB
 DRAWN - JWB
 CHECKED - RS
 DATE - 08/07/2015

REVISED -
 REVISED -
 REVISED -
 REVISED -

**STATE OF ILLINOIS
 DEPARTMENT OF TRANSPORTATION**

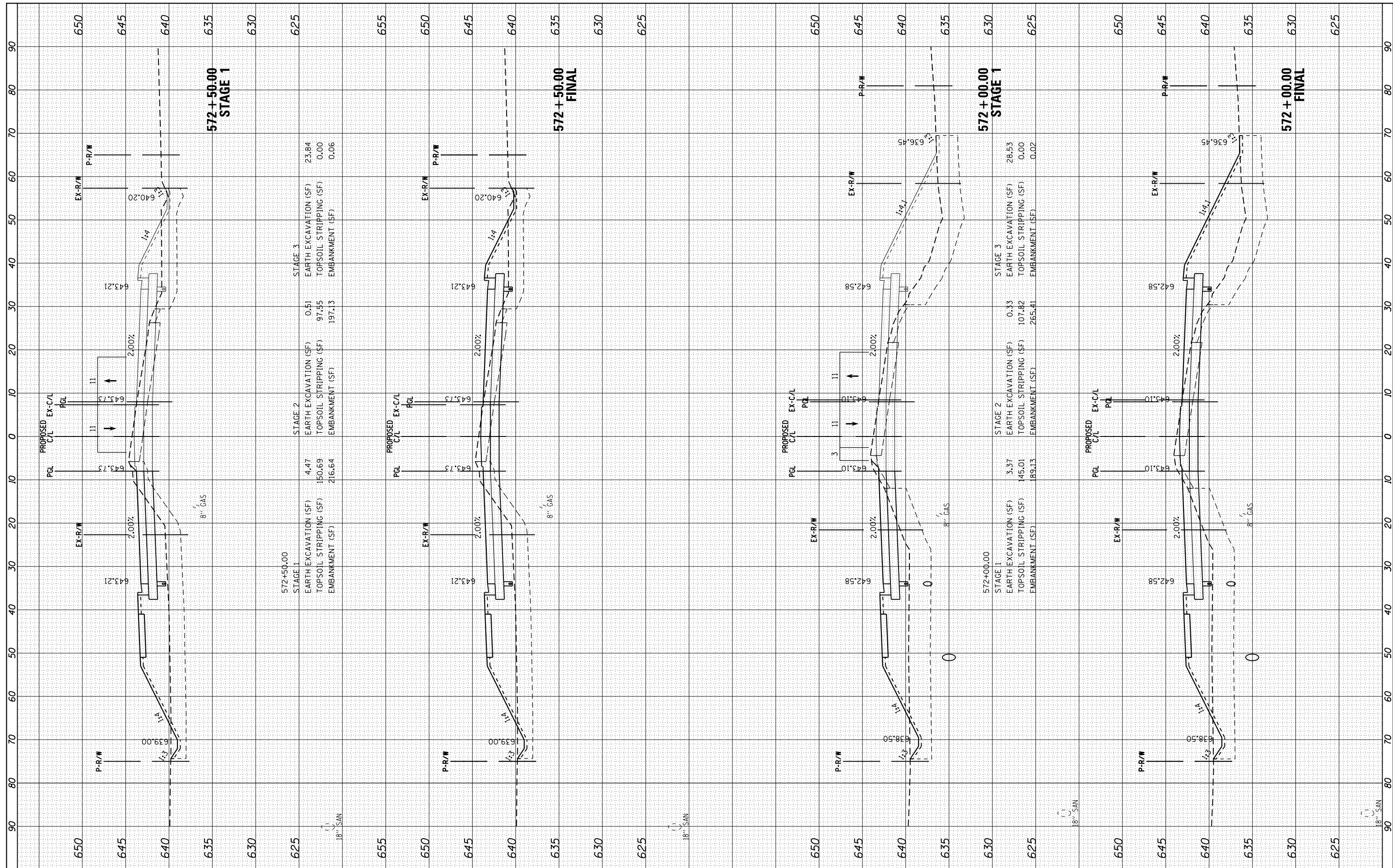
**US 34
 CROSS SECTIONS**

SCALE: SHEET OF SHEETS STA. 571+00.00 TO STA. 571+50.00

F.A.P. RTE.	SECTION	COUNTY	TOTAL SHEETS	SHEET NO.
591	(13C & 13R & T)	KENDALL	753	713
CONTRACT NO. 66884			ILLINOIS FED. AID PROJECT	

FINAL SURVEY NO.	SURVEYED PLOTTED TEMPLATE AREAS CHECKED	BY	DATE

ORIGINAL SURVEY NO.	SURVEYED PLOTTED TEMPLATE AREAS CHECKED	BY	DATE



FILE NAME = H:\Jobs\2009\20093034\CAD\Site\dgn\refs\US-34\0366884-US34-xsh.t.dgn
 USER NAME = 1654
 PLOT SCALE = 20.0000' / in.
 PLOT DATE = 8/7/2015

DESIGNED	-	JWB	REVISED	-
DRAWN	-	JWB	REVISED	-
CHECKED	-	RS	REVISED	-
DATE	-	08/07/2015	REVISED	-

**STATE OF ILLINOIS
DEPARTMENT OF TRANSPORTATION**

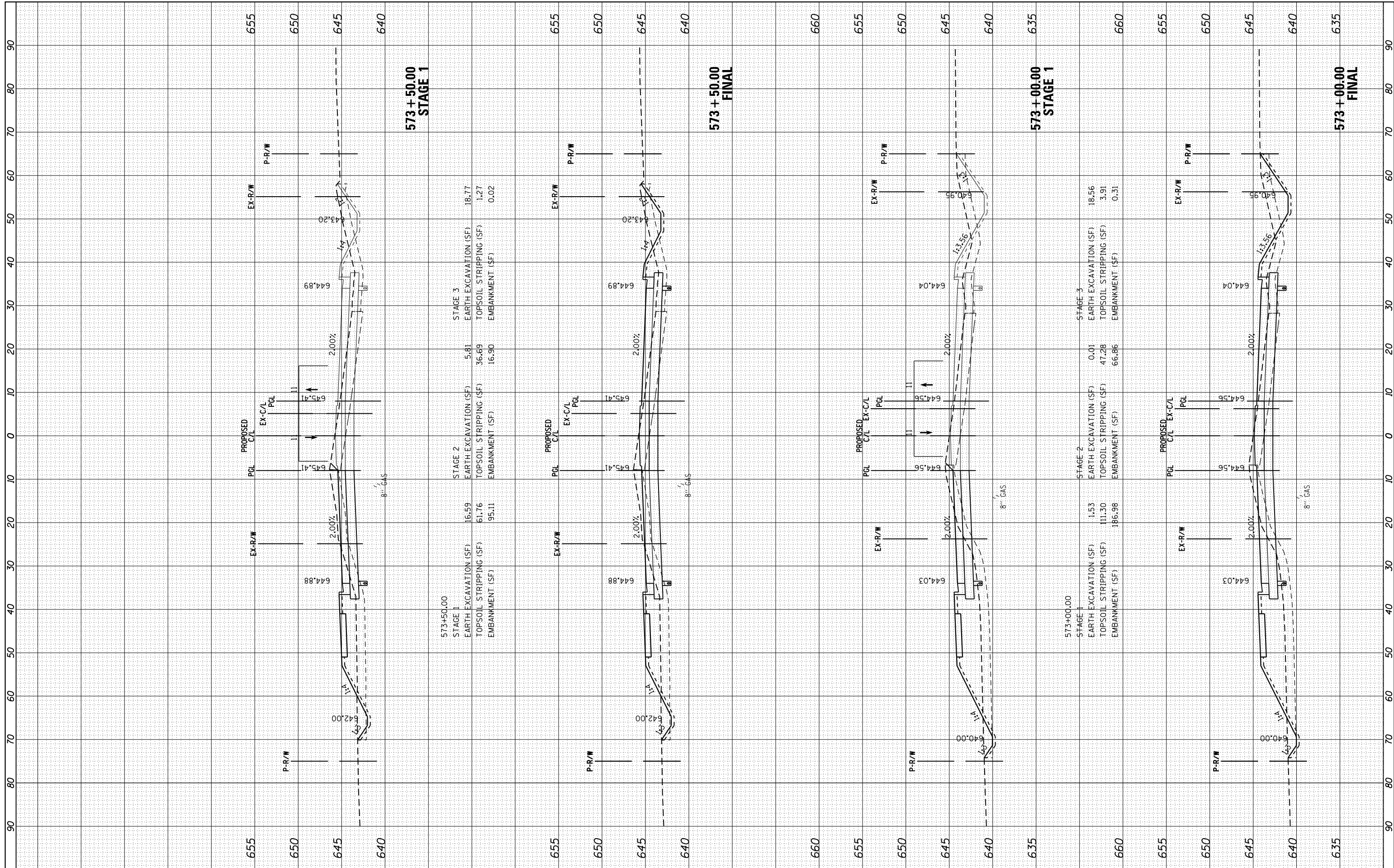
**US 34
CROSS SECTIONS**

SCALE: SHEET OF SHEETS STA. 572+00.00 TO STA. 572+50.00

F.A.P. RTE.	SECTION	COUNTY	TOTAL SHEETS	SHEET NO.
591	(13C & 13JR & T)	KENDALL	753	714
CONTRACT NO. 66884				
ILLINOIS FED. AID PROJECT				

FINAL SURVEY	SURVEYED	BY	DATE
NOTE BOOK	PLOTTED		
AREAS CHECKED	TEMPLATE		
	AREAS CHECKED		

ORIGINAL SURVEY	SURVEYED	BY	DATE
NOTE BOOK	PLOTTED		
AREAS CHECKED	TEMPLATE		
	AREAS CHECKED		



FILE NAME = H:\Jobs\2009\20093034\CAD\Site\dgn\refs\US-34\0366884-US34-xsh.t.dgn

USER NAME = 1654
 DRAWN - JWB
 CHECKED - RS
 DATE - 08/07/2015

DESIGNED - JWB
 DRAWN - JWB
 CHECKED - RS
 DATE - 08/07/2015

REVISED -
 REVISED -
 REVISED -
 REVISED -

**STATE OF ILLINOIS
 DEPARTMENT OF TRANSPORTATION**

**US 34
 CROSS SECTIONS**

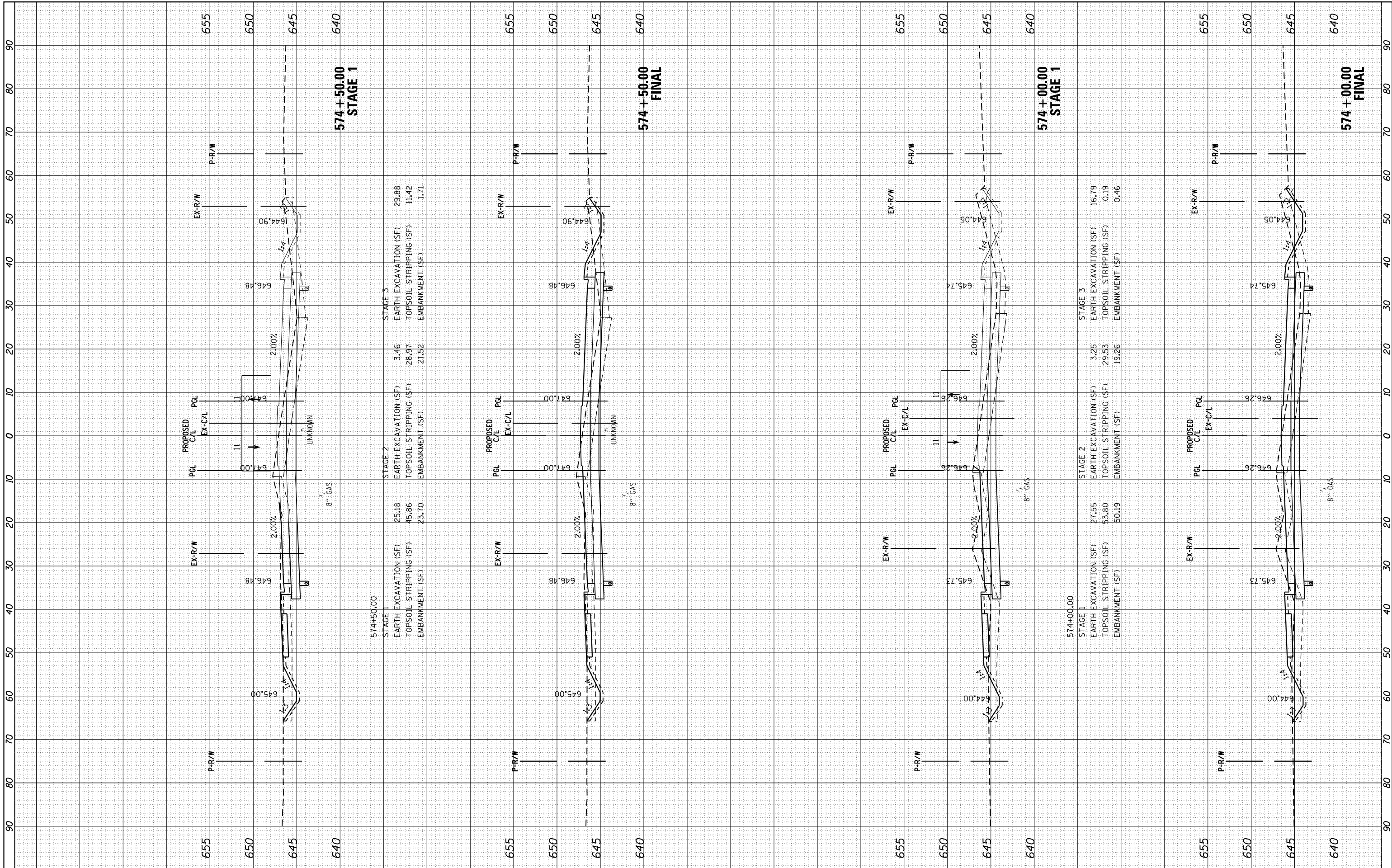
SCALE: SHEET OF SHEETS STA. 573+00.00 TO STA. 573+50.00

F.A.P. RTE.	SECTION	COUNTY	TOTAL SHEETS	SHEET NO.
591	(13C & 13R & T	KENDALL	753	715
CONTRACT NO. 66884				

ILLINOIS FED. AID PROJECT

BY	DATE

ORIGINAL SURVEY	SURVEYED	BY	DATE
NOTE BOOK	PLOTTED		
	TEMPLATE		
	AREAS CHECKED		



FILE NAME =	USER NAME = 1654	DESIGNED -	JWB	REVISED -	
H:\Jobs\2009\20093034\CAD\Site\dgn\refs\US-34\0366884-US34-xsh.t.dgn		DRAWN -	JWB	REVISED -	
Default		CHECKED -	RS	REVISED -	
		DATE -	08/07/2015	REVISED -	

**STATE OF ILLINOIS
DEPARTMENT OF TRANSPORTATION**

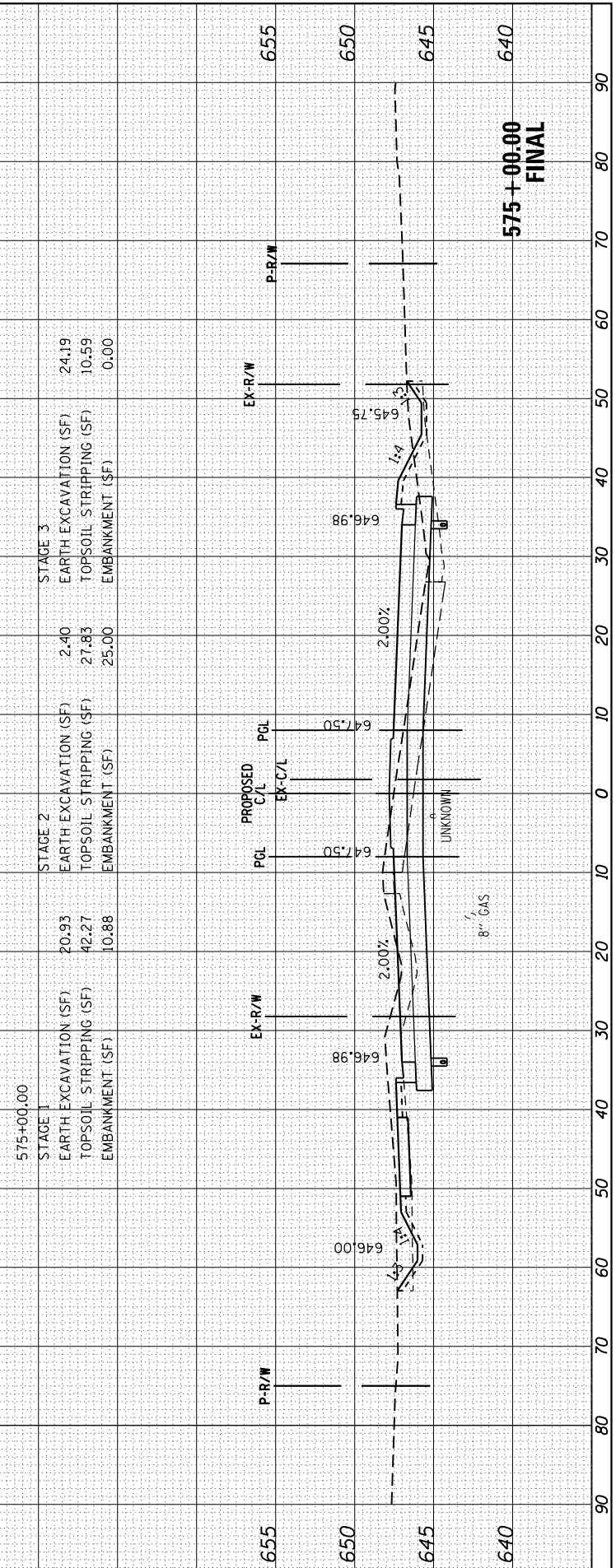
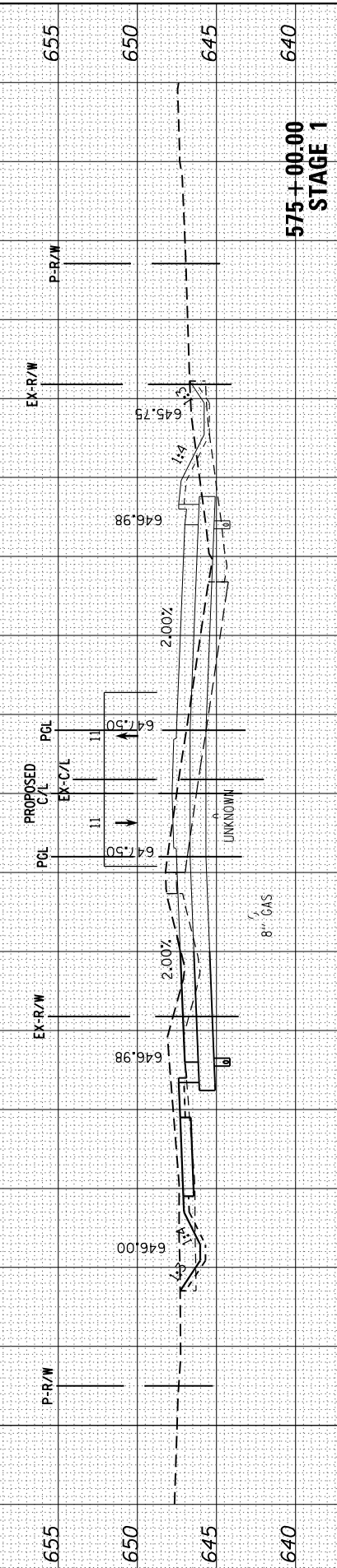
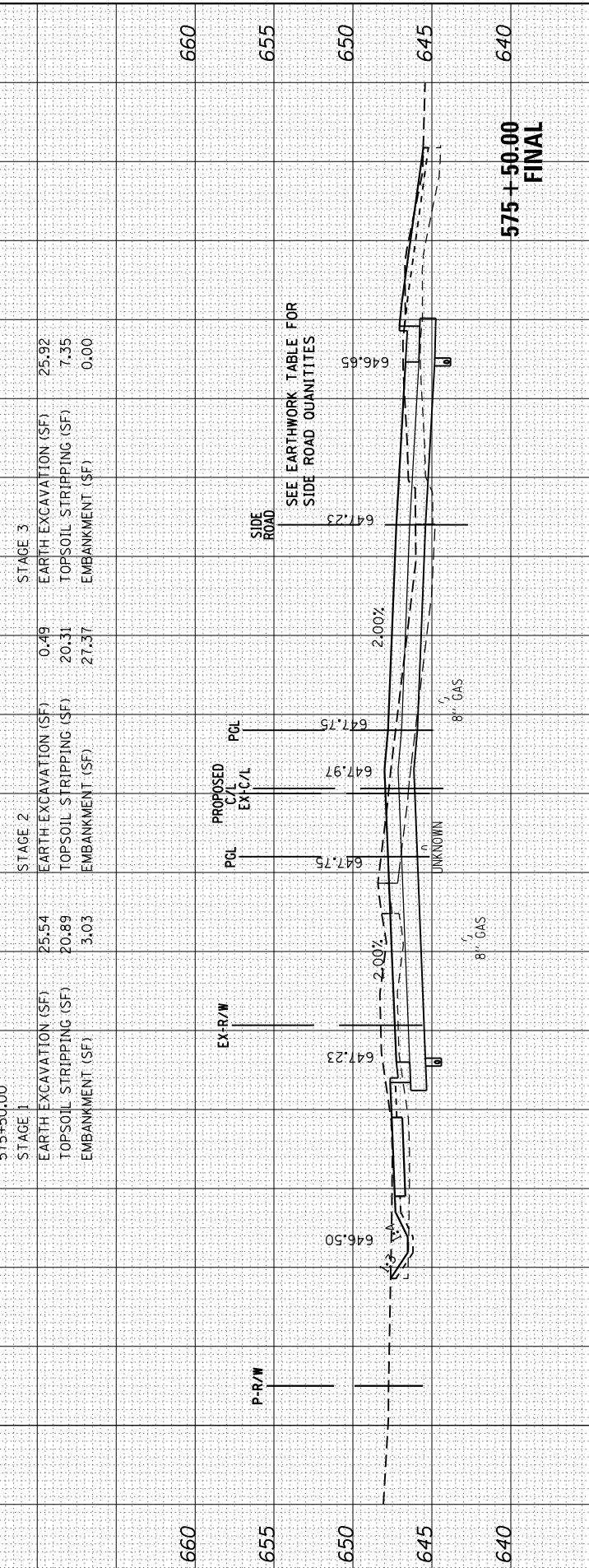
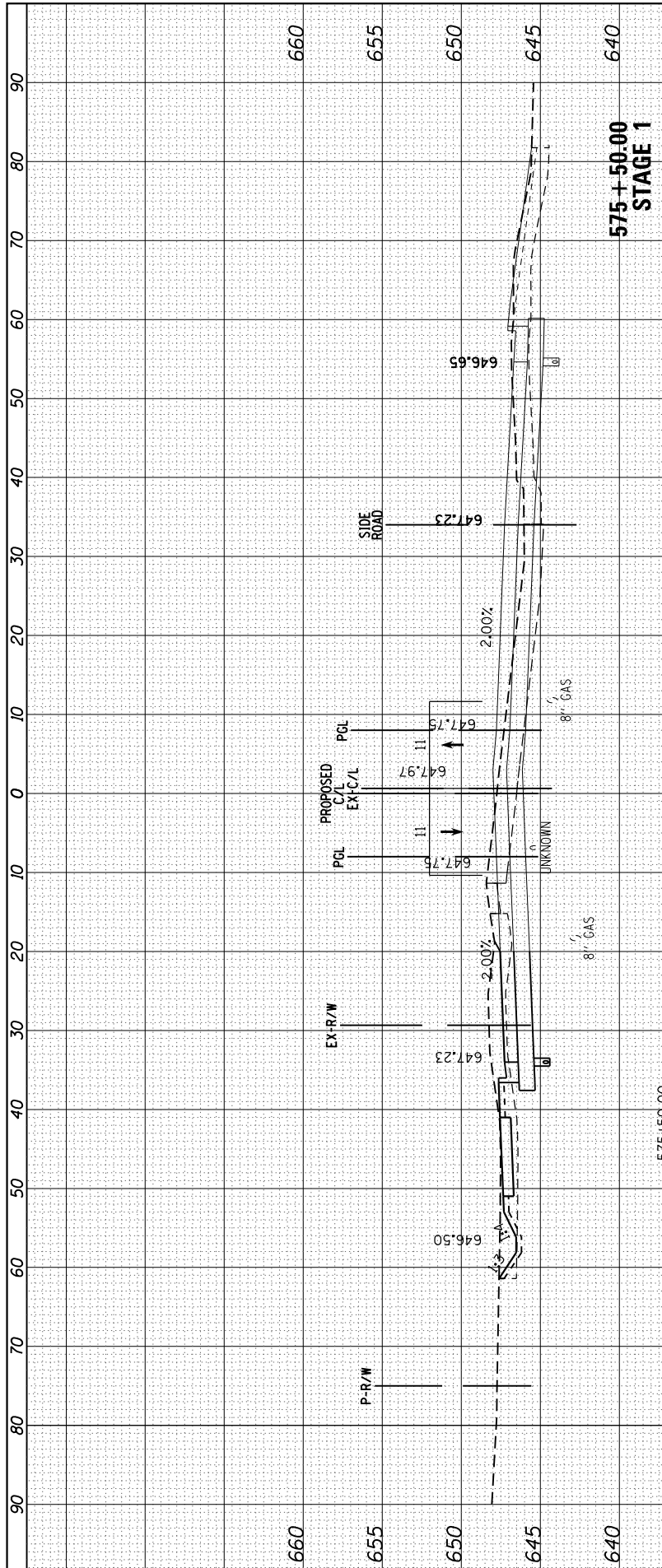
**US 34
CROSS SECTIONS**

SCALE: SHEET OF SHEETS STA. 574+00.00 TO STA. 574+50.00

F.A.P. RTE.	SECTION	COUNTY	TOTAL SHEETS	SHEET NO.
591	(13C & 13R & T)	KENDALL	753	716
CONTRACT NO. 66884			ILLINOIS FED. AID PROJECT	

BY	DATE
ORIGINAL SURVEY	SURVEYED
NOTE BOOK	PLOTTED
NO.	TEMPLATE
	AREAS CHECKED
	AREAS CHECKED

BY	DATE
ORIGINAL SURVEY	SURVEYED
NOTE BOOK	PLOTTED
NO.	TEMPLATE
	AREAS CHECKED
	AREAS CHECKED



FILE NAME = H:\Jobs\2009\20093034\CAD\Site\dgn\refs\US-34\0366884-US34-xsh.t.dgn

USER NAME = 1654
 PLOT SCALE = 20.0000' / in.
 PLOT DATE = 8/7/2015

DESIGNED - JWBJ
 DRAWN - JWBJ
 CHECKED - RJS
 DATE - 08/07/2015

REVISED -
 REVISED -
 REVISED -
 REVISED -

STATE OF ILLINOIS
 DEPARTMENT OF TRANSPORTATION

US 34
 CROSS SECTIONS

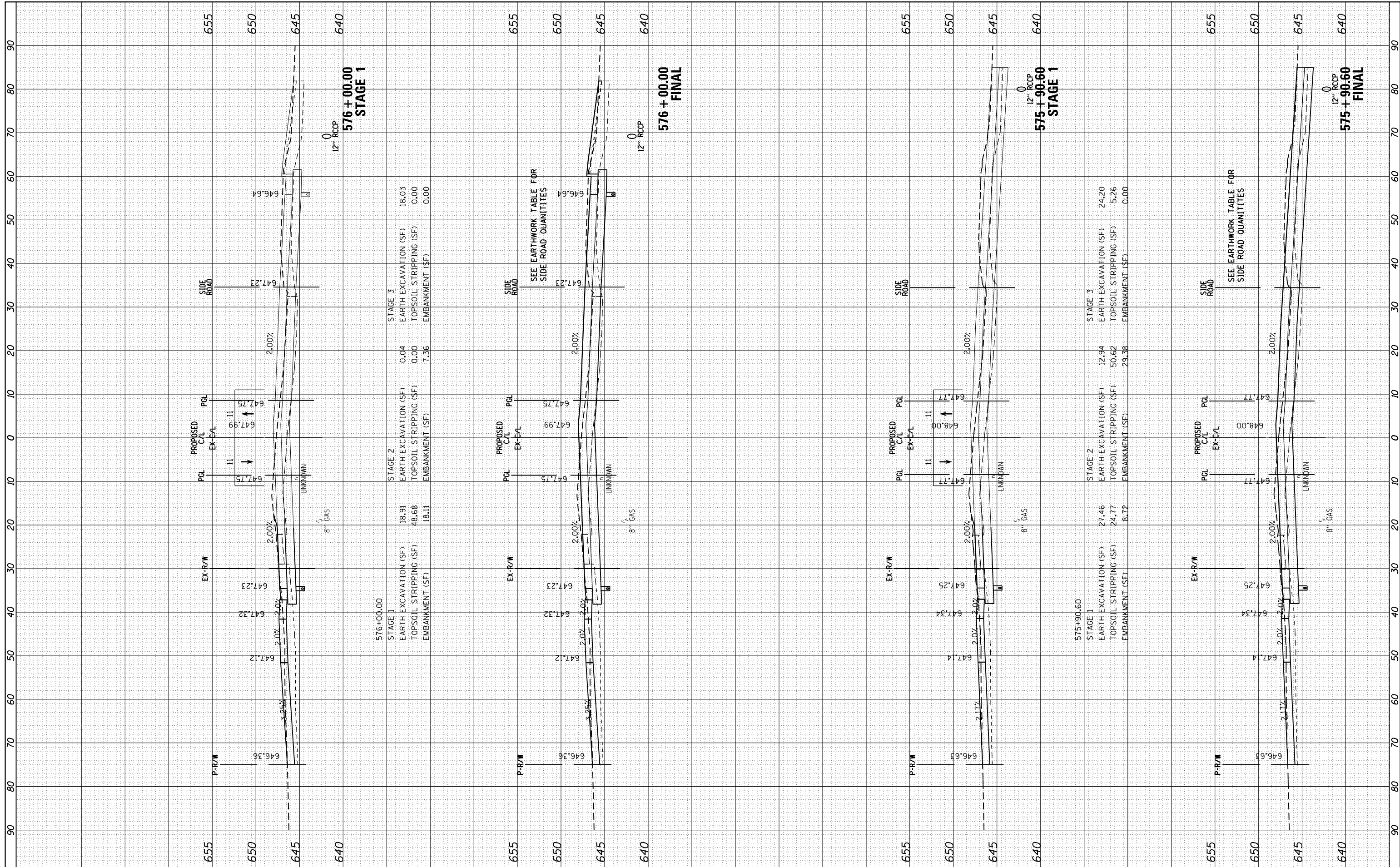
SCALE: SHEET OF SHEETS STA. 575+00.00 TO STA. 575+50.00

F.A.P. RTE.	SECTION	COUNTY	TOTAL SHEETS	SHEET NO.
591	(13C & 13J & T	KENDALL	753	717
CONTRACT NO. 66884				

ILLINOIS FED. AID PROJECT

FINAL SURVEY	SURVEYED	BY	DATE
NOTE BOOK	PLOTTED		
NO.	TEMPLATE		
	AREAS CHECKED		

ORIGINAL SURVEY	SURVEYED	BY	DATE
NOTE BOOK	PLOTTED		
NO.	TEMPLATE		
	AREAS CHECKED		



FILE NAME = H:\Jobs\2009\20093034\CAD\Site\dgn\refs\US-34\0366884-US34-xsh.t.dgn

USER NAME = 1654
 DRAWN - JWB
 CHECKED - RS
 DATE - 08/07/2015

DESIGNED - JWB
 DRAWN - JWB
 CHECKED - RS
 DATE - 08/07/2015

REVISED -
 REVISED -
 REVISED -
 REVISED -

**STATE OF ILLINOIS
 DEPARTMENT OF TRANSPORTATION**

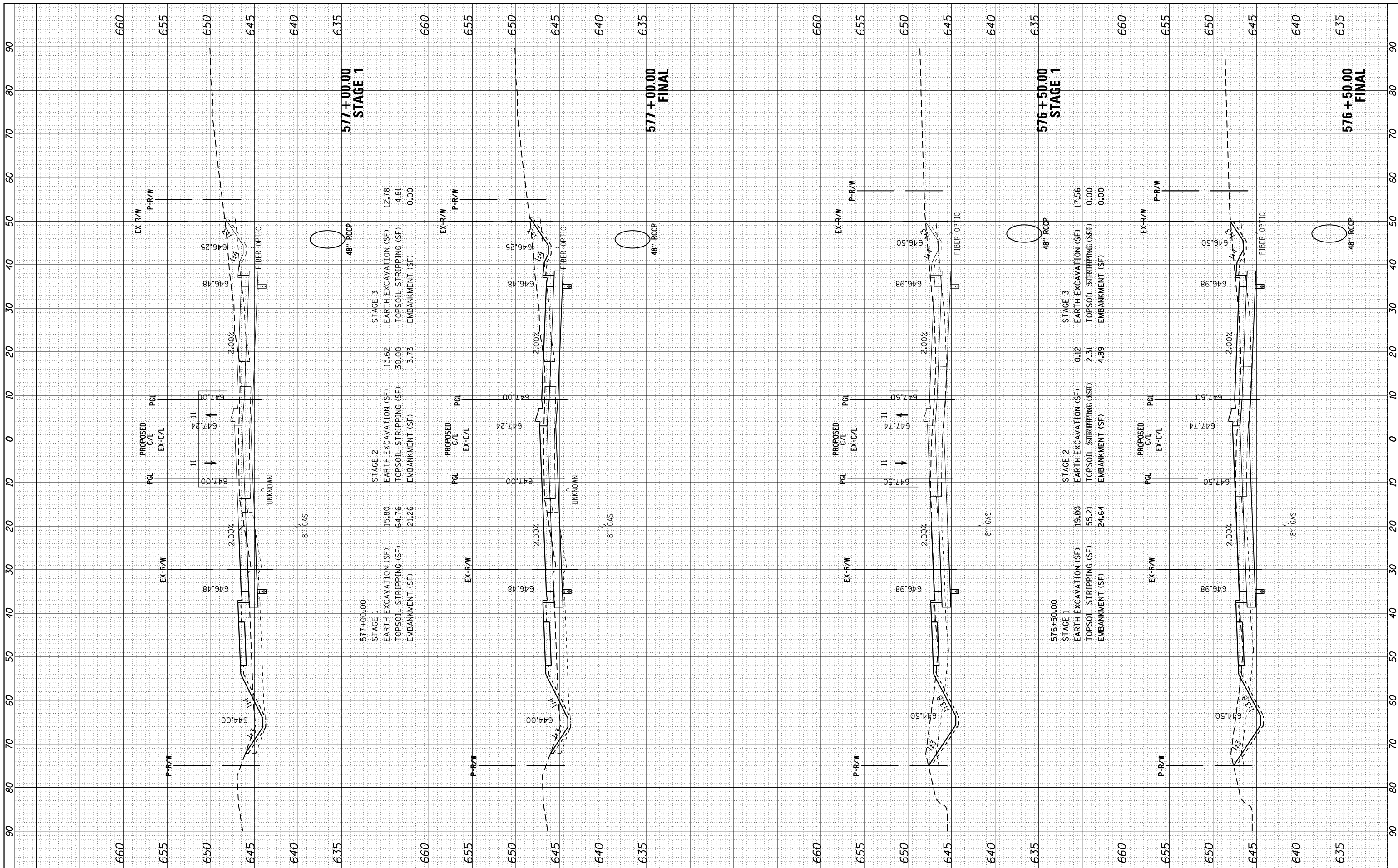
**US 34
 CROSS SECTIONS**

SCALE: SHEET OF SHEETS STA. 575+90.60 TO STA. 576+00.00

F.A.P. RTE.	SECTION	COUNTY	TOTAL SHEETS	SHEET NO.
591	(13C & 13R & T)	KENDALL	753	718
CONTRACT NO. 66884			ILLINOIS FED. AID PROJECT	

BY	DATE

ORIGINAL SURVEY	SURVEYED	DATE
NOTE BOOK	PLOTTED	
	TEMPLATE	
	AREAS CHECKED	



FILE NAME = H:\Jobs\2009\20093034\CAD\Site\dgn\refs\US-34\0366884-US34-xsh.t.dgn
 USER NAME = 1654
 PLOT SCALE = 20.0000' / in.
 PLOT DATE = 8/7/2015

DESIGNED	-	JWB
DRAWN	-	JWB
CHECKED	-	RS
DATE	-	08/07/2015

REVISED	-
REVISED	-
REVISED	-
REVISED	-

**STATE OF ILLINOIS
 DEPARTMENT OF TRANSPORTATION**

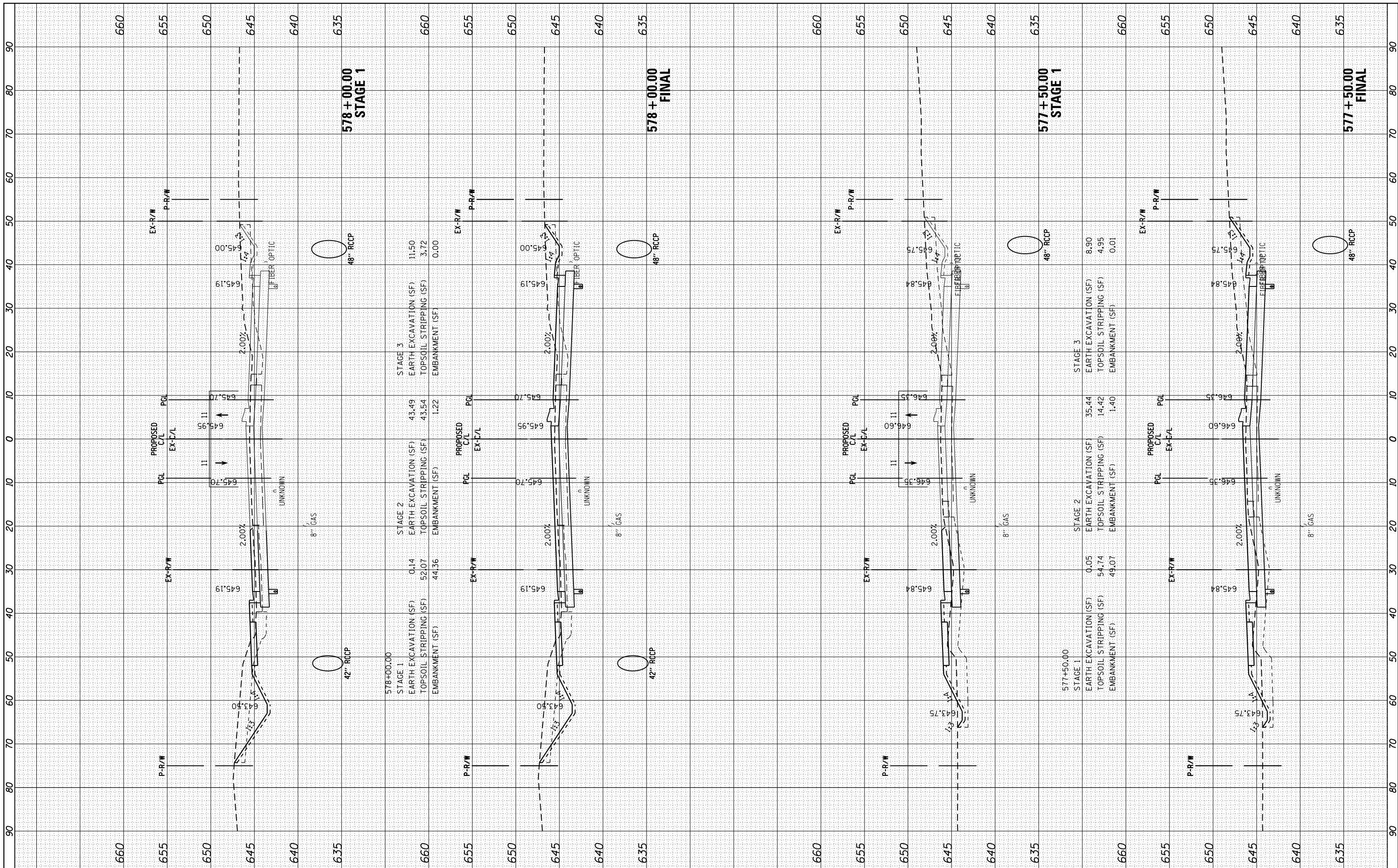
**US 34
 CROSS SECTIONS**

SCALE: SHEET OF SHEETS STA. 576+50.00 TO STA. 577+00.00

F.A.P. RTE.	SECTION	COUNTY	TOTAL SHEETS	SHEET NO.
591	(13C & 13JR & T)	KENDALL	753	719
CONTRACT NO. 66884				

FINAL SURVEY	SURVEYED	BY	DATE
NO.	PLOTTED		
	TEMPLATE		
	AREAS CHECKED		

ORIGINAL SURVEY	SURVEYED	BY	DATE
NO.	PLOTTED		
	TEMPLATE		
	AREAS CHECKED		



FILE NAME = H:\Jobs\2009\20093034\CAD\Site\dgn\refs\US-34\0366884-US34-xsh.t.dgn
 USER NAME = 1654
 PLOT SCALE = 20.0000' / in.
 PLOT DATE = 8/7/2015

DESIGNED	-	JWB	REVISED	-
DRAWN	-	JWB	REVISED	-
CHECKED	-	RS	REVISED	-
DATE	-	08/07/2015	REVISED	-

STAGE 1	EARTH EXCAVATION (SF)	0.14	STAGE 2	EARTH EXCAVATION (SF)	43.49	STAGE 3	EARTH EXCAVATION (SF)	11.50
	TOPSOIL STRIPPING (SF)	52.07		TOPSOIL STRIPPING (SF)	43.54		TOPSOIL STRIPPING (SF)	3.72
	EMBANKMENT (SF)	44.36		EMBANKMENT (SF)	1.22		EMBANKMENT (SF)	0.00

**STATE OF ILLINOIS
DEPARTMENT OF TRANSPORTATION**

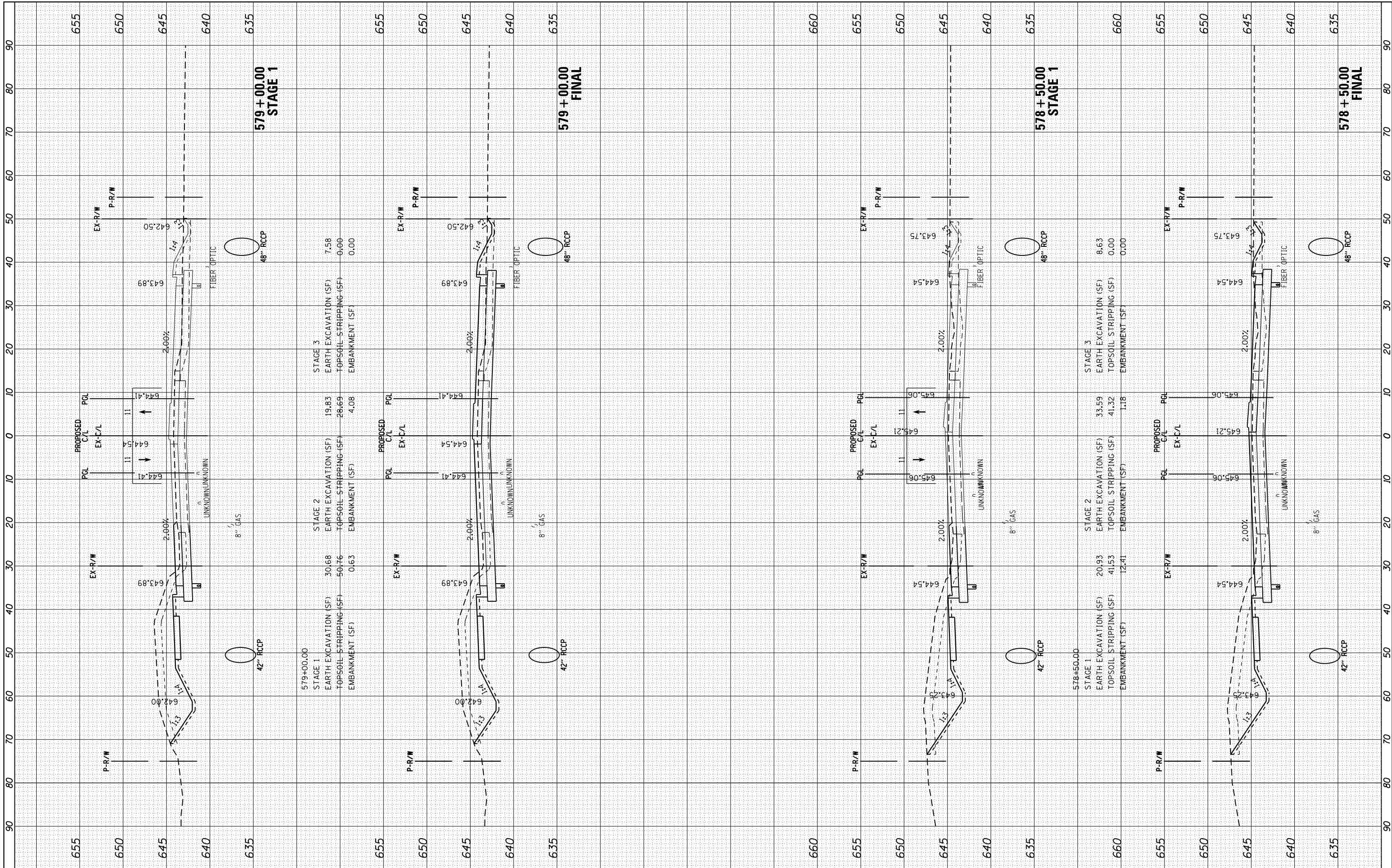
**US 34
CROSS SECTIONS**

SCALE: SHEET OF SHEETS STA. 577+50.00 TO STA. 578+00.00

F.A.P. RTE.	SECTION	COUNTY	TOTAL SHEETS	SHEET NO.
591	(13C & 13JR & T	KENDALL	753	720
CONTRACT NO. 66884			ILLINOIS FED. AID PROJECT	

FINAL SURVEY	SURVEYED	BY	DATE
NOTE BOOK	PLOTTED		
AREAS CHECKED	TEMPLATE		
	AREAS CHECKED		

ORIGINAL SURVEY	SURVEYED	BY	DATE
NOTE BOOK	PLOTTED		
AREAS CHECKED	TEMPLATE		
	AREAS CHECKED		



FILE NAME = H:\Jobs\2009\20093034\CAD\Site\dgn\refs\US-34\0366884-US34-xsh.t.dgn
 USER NAME = 1654
 PLOT SCALE = 20.0000' / in.
 PLOT DATE = 8/7/2015

DESIGNED - JWB
 DRAWN - JWB
 CHECKED - RS
 DATE - 08/07/2015

REVISED -
 REVISED -
 REVISED -
 REVISED -

**STATE OF ILLINOIS
 DEPARTMENT OF TRANSPORTATION**

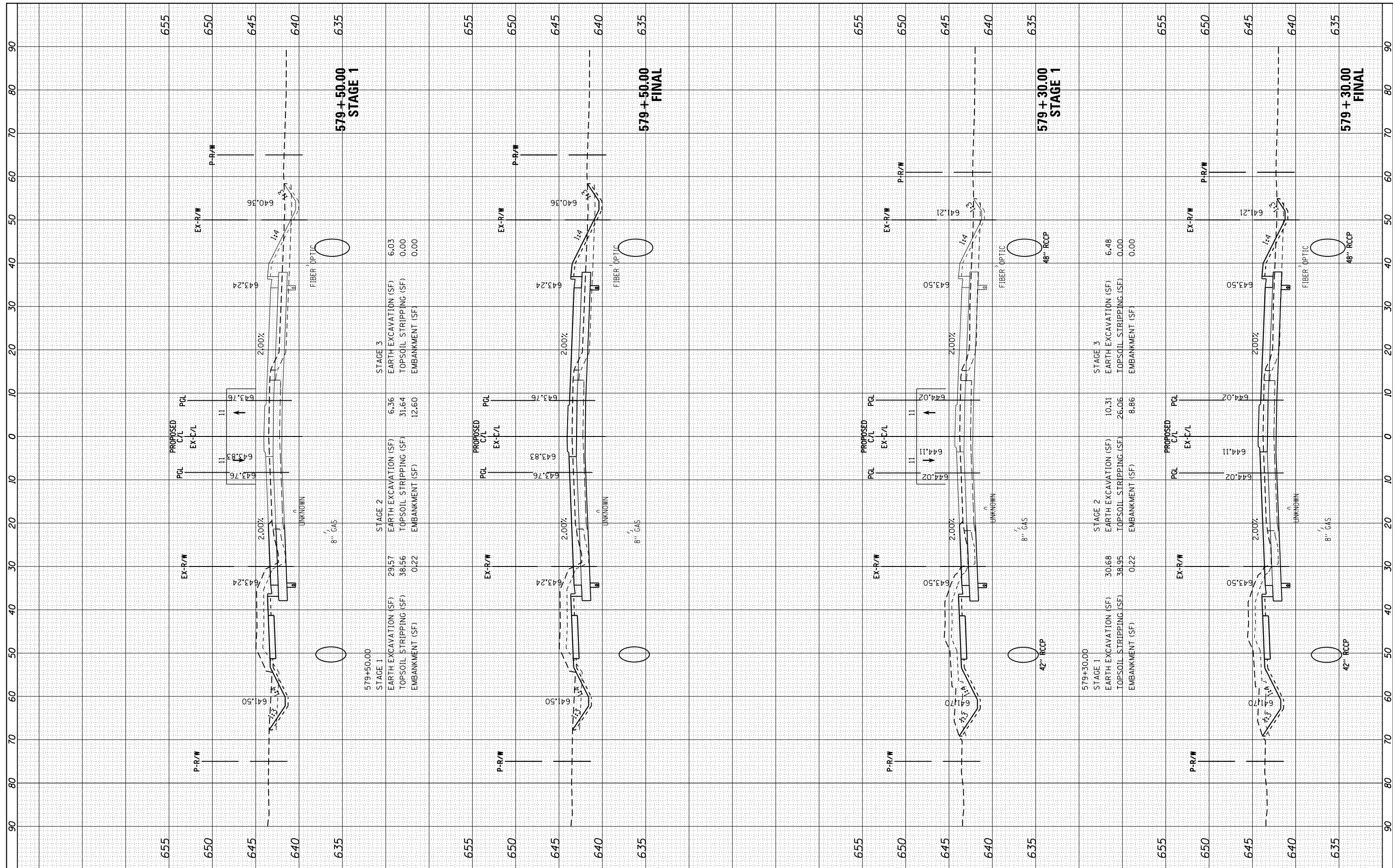
**US 34
 CROSS SECTIONS**

SCALE: SHEET OF SHEETS STA. 578+50.00 TO STA. 579+00.00

F.A.P. RTE.	SECTION	COUNTY	TOTAL SHEETS	SHEET NO.
591	(13C & 13JR & T	KENDALL	753	721
CONTRACT NO. 66884			ILLINOIS FED. AID PROJECT	

BY	DATE

ORIGINAL SURVEY	SURVEYED	BY	DATE
NOTE BOOK	PLOTTED		
	TEMPLATE		
	AREAS		
	CHECKED		



FILE NAME =	USER NAME = 1654	DESIGNED -	JWB	REVISED -	
H:\Jobs\2009\20093034\CAD\Site\dgn\refs\US-34\0366884-US34-xsh.t.dgn		DRAWN -	JWB	REVISED -	
Default		CHECKED -	RS	REVISED -	
		DATE -	08/07/2015	REVISED -	

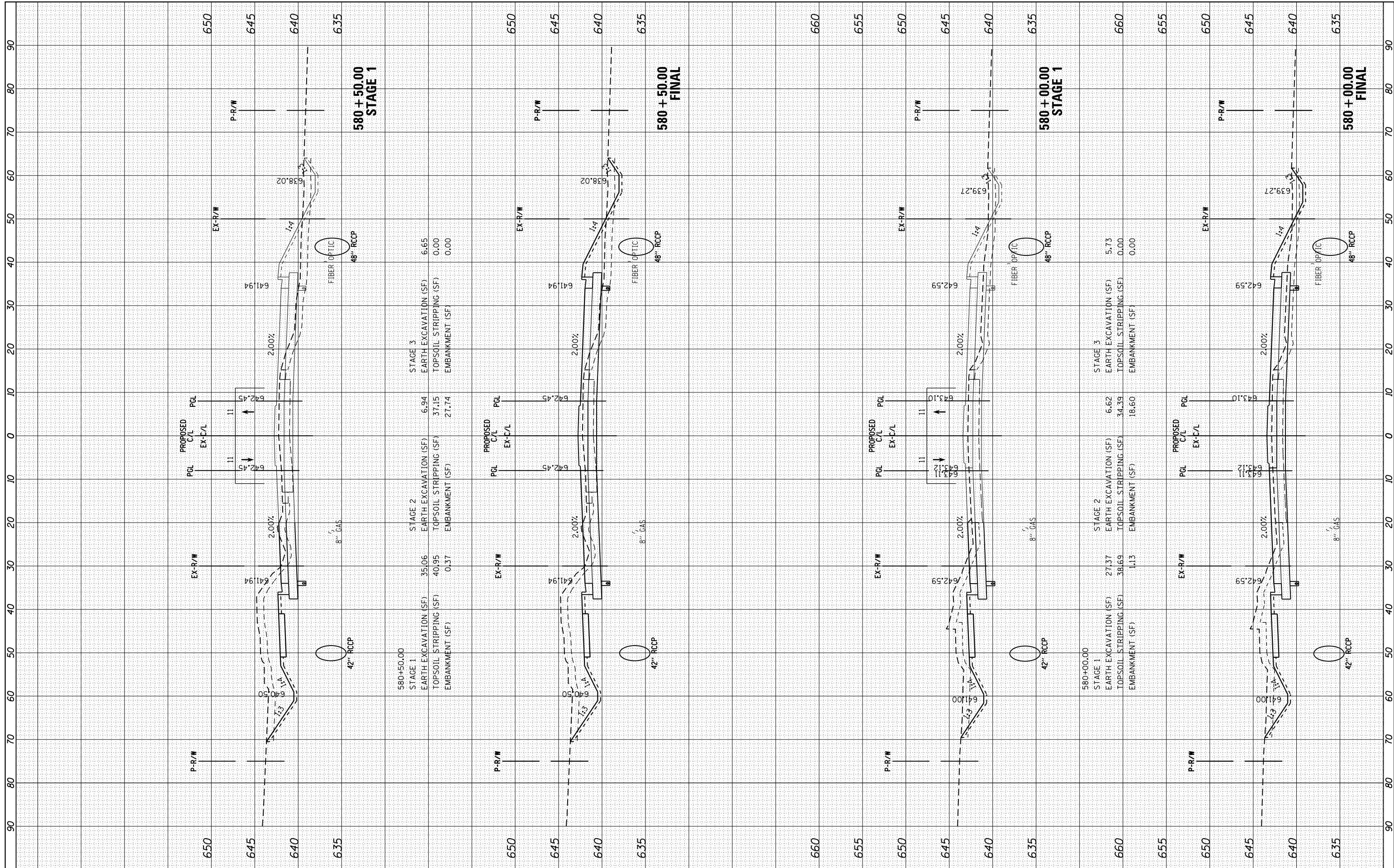
STATE OF ILLINOIS
DEPARTMENT OF TRANSPORTATION

SCALE:		SHEET	OF	SHEETS	STA. 579+30.00	TO	STA. 579+50.00
--------	--	-------	----	--------	----------------	----	----------------

F.A.P. RTE.	SECTION	COUNTY	TOTAL SHEETS	SHEET NO.
591	(13C & 13R & T	KENDALL	753	722
CONTRACT NO. 66884			ILLINOIS FED. AID PROJECT	

FINIAL SURVEY	SURVEYED	BY	DATE
NOTE BOOK	PLOTTED		
AREAS CHECKED	TEMPLATE		
	AREAS CHECKED		

ORIGINAL SURVEY	SURVEYED	BY	DATE
NOTE BOOK	PLOTTED		
AREAS CHECKED	TEMPLATE		
	AREAS CHECKED		



FILE NAME = H:\Jobs\2009\20093034\CAD\Site\dgn\refs\US-34\0366884-US34-xsh.t.dgn

USER NAME = 1654
 PLOT SCALE = 20.0000' / in.
 PLOT DATE = 8/7/2015

DESIGNED - JWB
 DRAWN - JWB
 CHECKED - RS
 DATE - 08/07/2015

REVISED -
 REVISED -
 REVISED -
 REVISED -

STATE OF ILLINOIS
 DEPARTMENT OF TRANSPORTATION

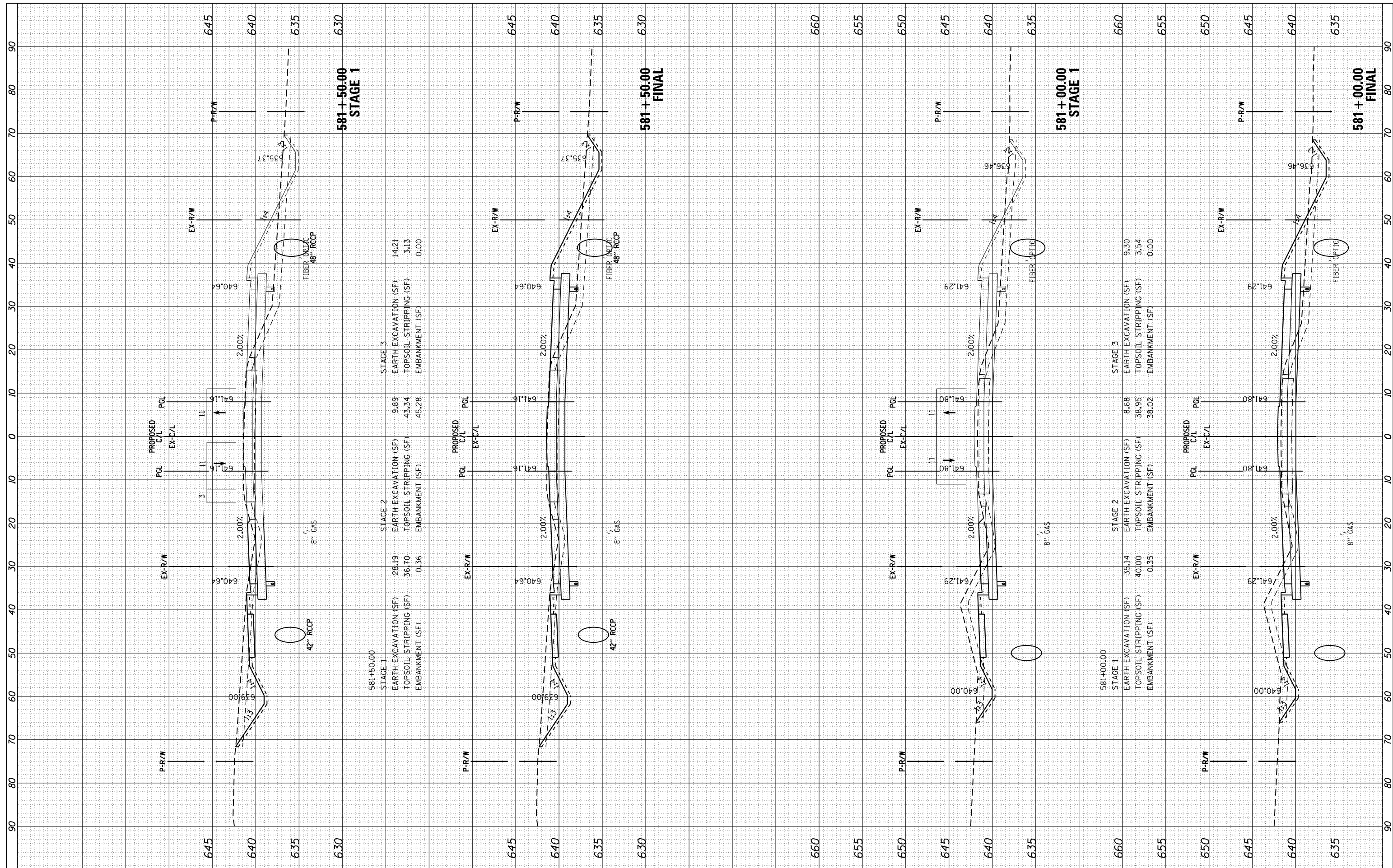
US 34
 CROSS SECTIONS

SCALE: SHEET OF SHEETS STA. 580+00.00 TO STA. 580+50.00

F.A.P. RE.	SECTION	COUNTY	TOTAL SHEETS	SHEET NO.
591	(13C & 13R & T	KENDALL	753	723
CONTRACT NO. 66884			ILLINOIS FED. AID PROJECT	

FINIAL SURVEY	SURVEYED	BY	DATE
NOTE BOOK	PLOTTED		
AREAS CHECKED	TEMPLATE		
	AREAS CHECKED		

ORIGINAL SURVEY	SURVEYED	BY	DATE
NOTE BOOK	PLOTTED		
AREAS CHECKED	TEMPLATE		
	AREAS CHECKED		



STAGE 3	EARTH EXCAVATION (SF)	14.21
	TOPSOIL STRIPPING (SF)	3.13
	EMBANKMENT (SF)	0.00

STAGE 2	EARTH EXCAVATION (SF)	9.89
	TOPSOIL STRIPPING (SF)	43.34
	EMBANKMENT (SF)	45.28

STAGE 1	EARTH EXCAVATION (SF)	28.19
	TOPSOIL STRIPPING (SF)	36.70
	EMBANKMENT (SF)	0.36

STAGE 3	EARTH EXCAVATION (SF)	9.30
	TOPSOIL STRIPPING (SF)	3.54
	EMBANKMENT (SF)	0.00

STAGE 2	EARTH EXCAVATION (SF)	8.68
	TOPSOIL STRIPPING (SF)	38.95
	EMBANKMENT (SF)	38.02

STAGE 1	EARTH EXCAVATION (SF)	35.14
	TOPSOIL STRIPPING (SF)	40.00
	EMBANKMENT (SF)	0.35

FILE NAME = H:\Jobs\2009\20093034\CAD\Site\dgn\refs\US-34\0366884-US34-xsh.t.dgn

USER NAME = 1654
 PLOT SCALE = 20.0000' / in.
 PLOT DATE = 8/7/2015

DESIGNED - JWB
 DRAWN - JWB
 CHECKED - RS
 DATE - 08/07/2015

REVISED -
 REVISED -
 REVISED -
 REVISED -

**STATE OF ILLINOIS
 DEPARTMENT OF TRANSPORTATION**

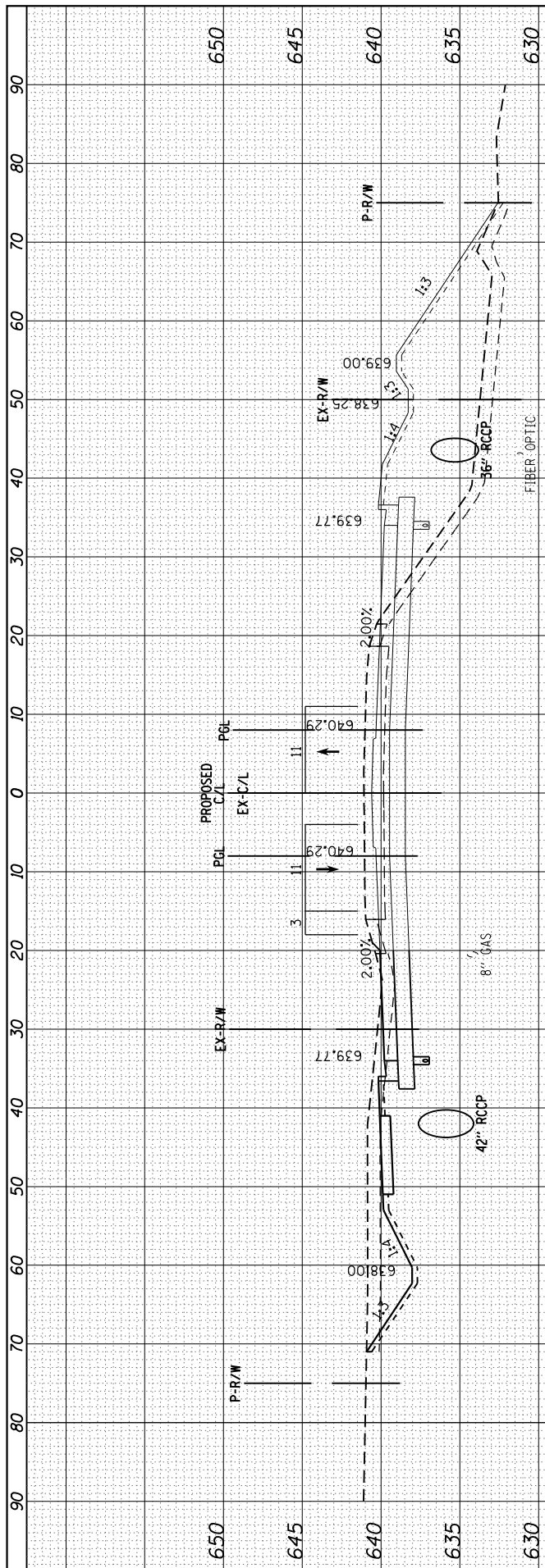
**US 34
 CROSS SECTIONS**

SCALE: SHEET OF SHEETS STA. 581+00.00 TO STA. 581+50.00

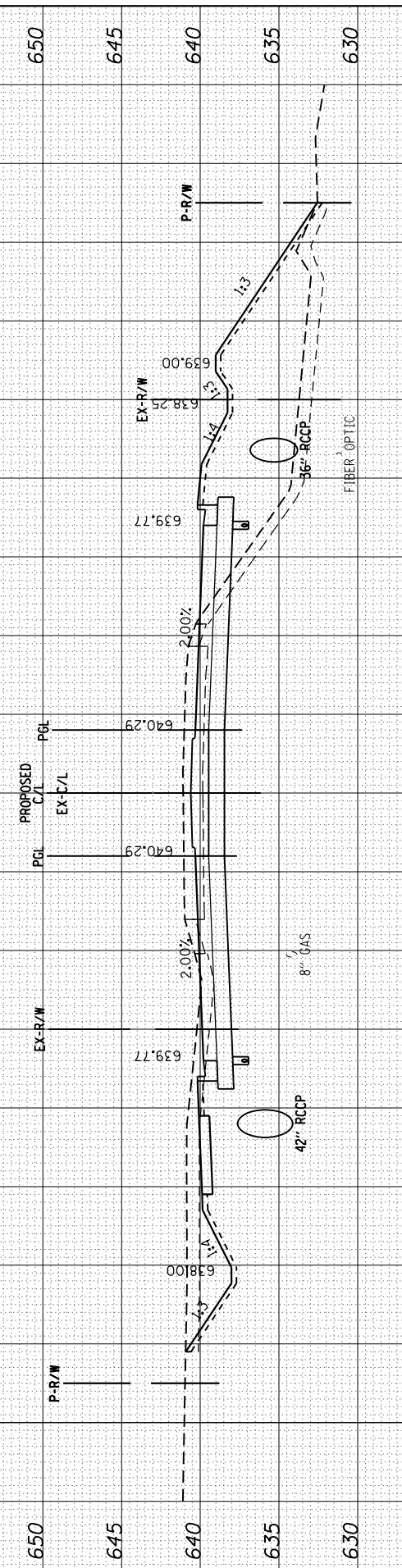
F.A.P. R.E.	SECTION	COUNTY	TOTAL SHEETS	SHEET NO.
591	(13C & 13R & T	KENDALL	753	724
			CONTRACT NO. 66884	
ILLINOIS FED. AID PROJECT				

FINAL SURVEY	SURVEYED	BY	DATE
NOTE BOOK	PLOTTED		
AREAS CHECKED	TEMPLATE		
	AREAS CHECKED		

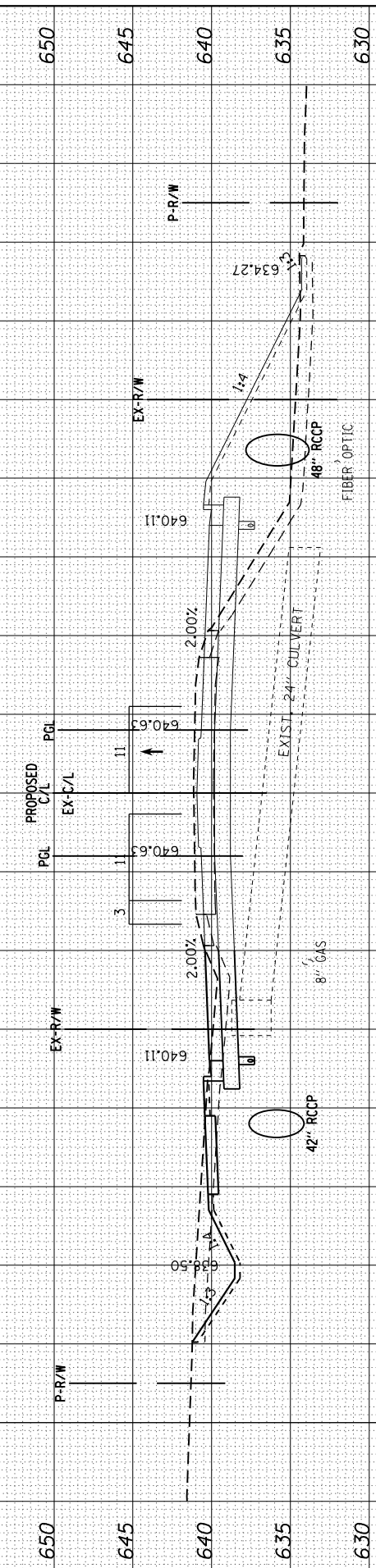
ORIGINAL SURVEY	SURVEYED	BY	DATE
NOTE BOOK	PLOTTED		
AREAS CHECKED	TEMPLATE		
	AREAS CHECKED		



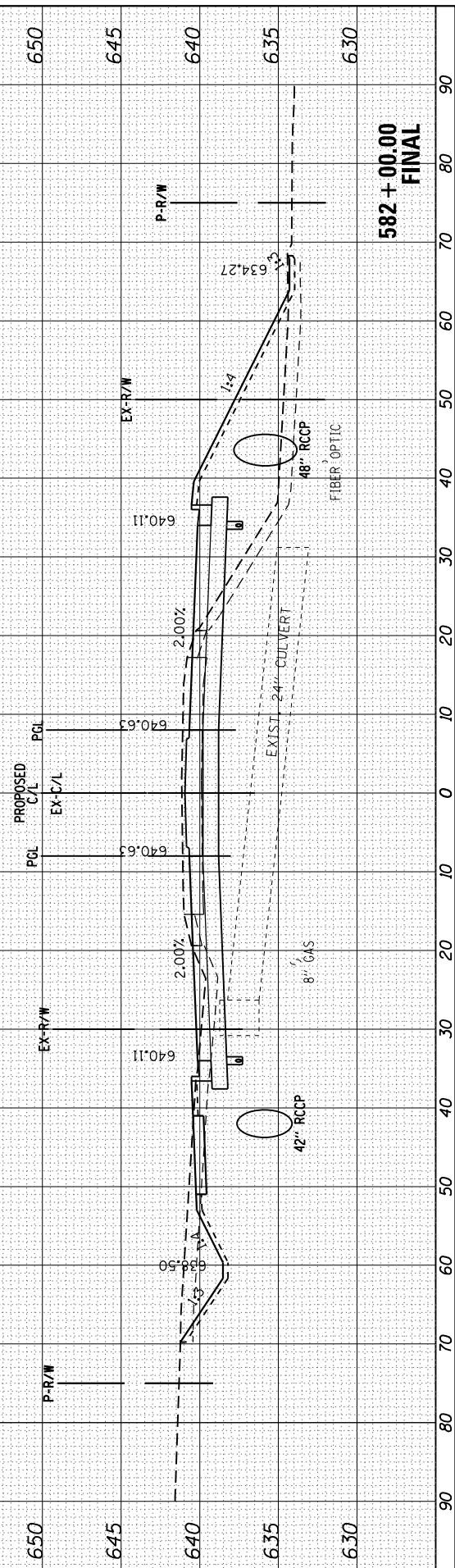
582+50.00	STAGE 1	EARTH EXCAVATION (SF)	19.38	STAGE 2	EARTH EXCAVATION (SF)	14.38	STAGE 3	EARTH EXCAVATION (SF)	31.39
		TOPSOIL STRIPPING (SF)	39.68		TOPSOIL STRIPPING (SF)	37.44		TOPSOIL STRIPPING (SF)	0.48
		EMBANKMENT (SF)	3.36		EMBANKMENT (SF)	120.88		EMBANKMENT (SF)	0.00



582+50.00	FINAL	EARTH EXCAVATION (SF)	19.38	STAGE 2	EARTH EXCAVATION (SF)	14.38	STAGE 3	EARTH EXCAVATION (SF)	31.39
		TOPSOIL STRIPPING (SF)	39.68		TOPSOIL STRIPPING (SF)	37.44		TOPSOIL STRIPPING (SF)	0.48
		EMBANKMENT (SF)	3.36		EMBANKMENT (SF)	120.88		EMBANKMENT (SF)	0.00



582+00.00	STAGE 1	EARTH EXCAVATION (SF)	24.66	STAGE 2	EARTH EXCAVATION (SF)	13.24	STAGE 3	EARTH EXCAVATION (SF)	23.80
		TOPSOIL STRIPPING (SF)	41.26		TOPSOIL STRIPPING (SF)	41.07		TOPSOIL STRIPPING (SF)	0.72
		EMBANKMENT (SF)	1.77		EMBANKMENT (SF)	56.85		EMBANKMENT (SF)	0.00



F.A.P. RTE.	SECTION	COUNTY	TOTAL SHEETS	SHEET NO.
591	(13C & 13JR & T	KENDALL	753	725
CONTRACT NO. 66884			ILLINOIS FED. AID PROJECT	

FILE NAME = H:\Jobs\2009\20093034\CAD\Site\dgn\refs\US-34\0366884-US34-xsh.t.dgn

USER NAME = 1654
 PLOT SCALE = 20.0000' / 1"
 PLOT DATE = 8/7/2015

DESIGNED - JWB
 DRAWN - JWB
 CHECKED - RS
 DATE - 08/07/2015

REVISED -
 REVISED -
 REVISED -
 REVISED -

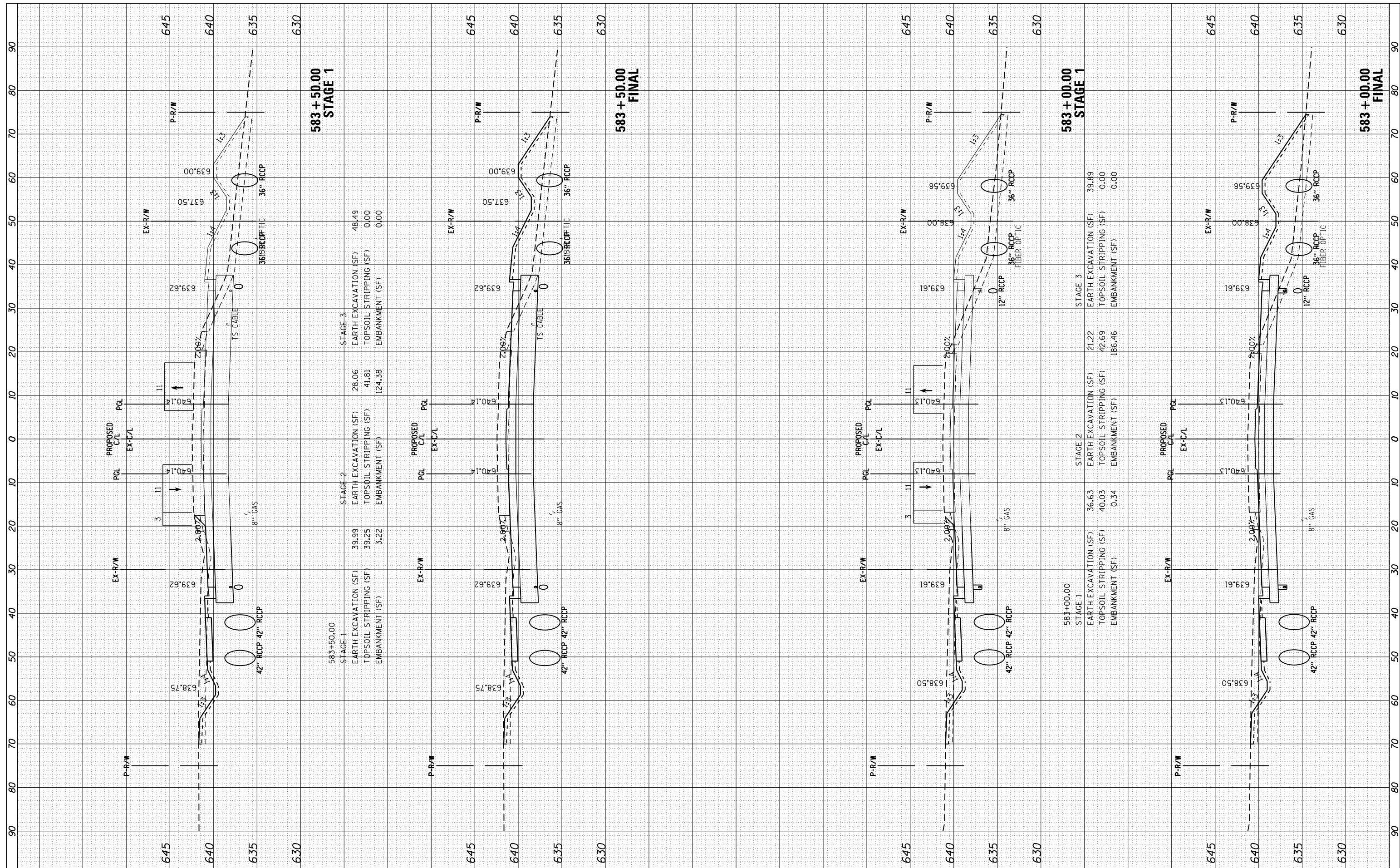
STATE OF ILLINOIS
 DEPARTMENT OF TRANSPORTATION

US 34
 CROSS SECTIONS

SCALE: SHEET OF SHEETS STA. 582+00.00 TO STA. 582+50.00

FINAL SURVEY	SURVEYED	BY	DATE
NOTE BOOK	PLOTTED		
AREAS CHECKED	TEMPLATE		
	AREAS CHECKED		

ORIGINAL SURVEY	SURVEYED	BY	DATE
NOTE BOOK	PLOTTED		
AREAS CHECKED	TEMPLATE		
	AREAS CHECKED		



583 + 50.00
STAGE 1

583 + 50.00
FINAL

583 + 00.00
STAGE 1

583 + 00.00
FINAL

STAGE 3	EARTH EXCAVATION (SF)	48.49
	TOPSOIL STRIPPING (SF)	0.00
	EMBANKMENT (SF)	0.00

STAGE 2	EARTH EXCAVATION (SF)	28.06
	TOPSOIL STRIPPING (SF)	41.81
	EMBANKMENT (SF)	124.38

STAGE 1	EARTH EXCAVATION (SF)	39.99
	TOPSOIL STRIPPING (SF)	39.25
	EMBANKMENT (SF)	3.22

STAGE 3	EARTH EXCAVATION (SF)	39.89
	TOPSOIL STRIPPING (SF)	0.00
	EMBANKMENT (SF)	0.00

STAGE 2	EARTH EXCAVATION (SF)	21.22
	TOPSOIL STRIPPING (SF)	42.69
	EMBANKMENT (SF)	186.46

STAGE 1	EARTH EXCAVATION (SF)	36.63
	TOPSOIL STRIPPING (SF)	40.03
	EMBANKMENT (SF)	0.34

FILE NAME = H:\Jobs\2009\20093034\CAD\Site\dgn\refs\US-34\0366884-US34-xsh.t.dgn

USER NAME = 1654
 DRAWN - JWB
 CHECKED - RS
 DATE - 08/07/2015

DESIGNED - JWB
 DRAWN - JWB
 CHECKED - RS
 DATE - 08/07/2015

REVISED -
 REVISED -
 REVISED -
 REVISED -

STATE OF ILLINOIS
DEPARTMENT OF TRANSPORTATION

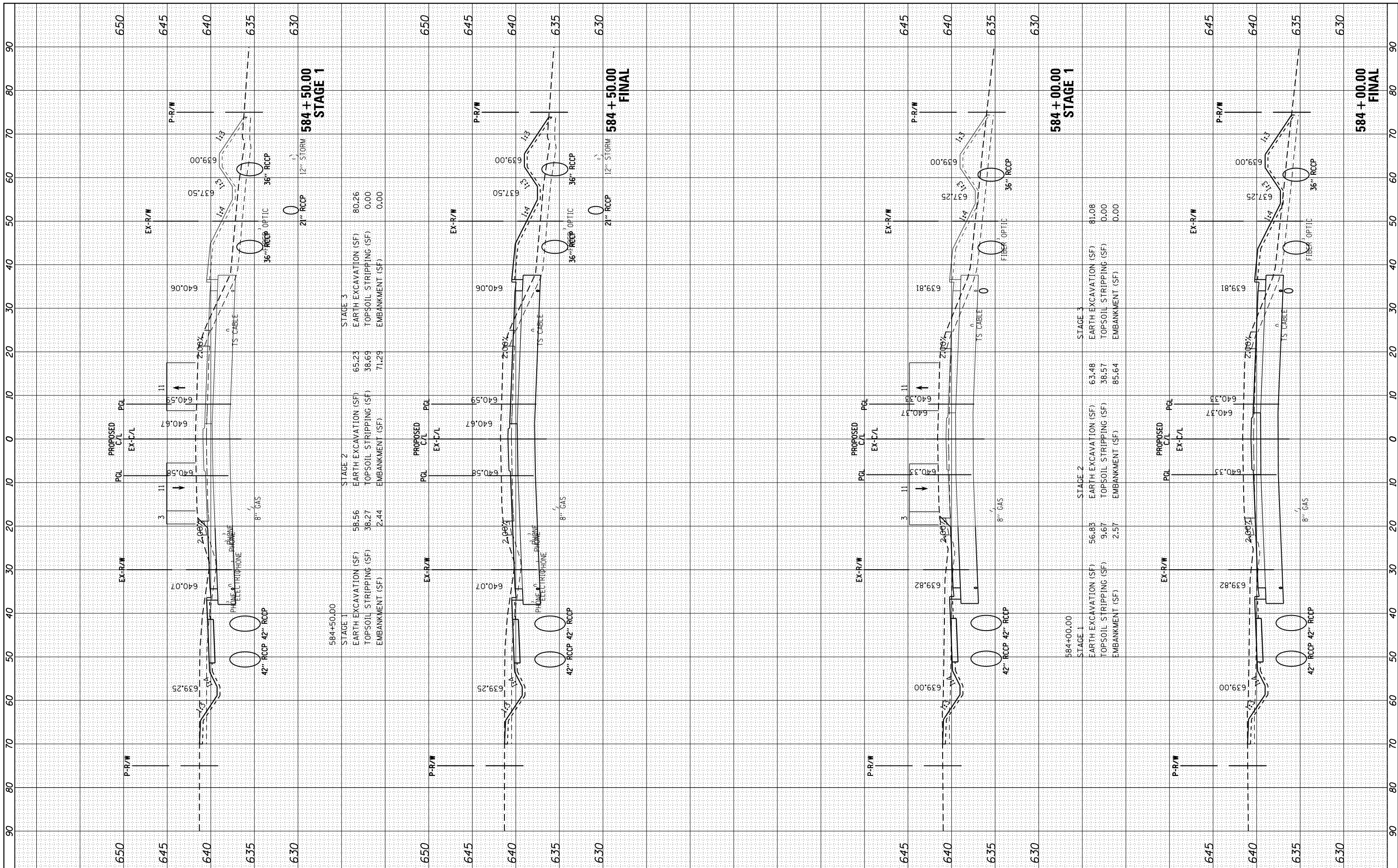
US 34
CROSS SECTIONS

SCALE: SHEET OF SHEETS STA. 583+00.00 TO STA. 583+50.00

F.A.P. RTE.	SECTION	COUNTY	TOTAL SHEETS	SHEET NO.
591	(13C & 13JR & T	KENDALL	753	726
CONTRACT NO. 66884			ILLINOIS FED. AID PROJECT	

FINAL SURVEY	SURVEYED	BY	DATE
NOTE BOOK	PLOTTED		
AREAS CHECKED	TEMPLATE		
	AREAS CHECKED		

ORIGINAL SURVEY	SURVEYED	BY	DATE
NOTE BOOK	PLOTTED		
AREAS CHECKED	TEMPLATE		
	AREAS CHECKED		



584+50.00 STAGE 1

STAGE 1	EARTH EXCAVATION (SF)	80.26
STAGE 2	EARTH EXCAVATION (SF)	65.23
STAGE 3	EARTH EXCAVATION (SF)	81.08
	TOPSOIL STRIPPING (SF)	0.00
	EMBANKMENT (SF)	0.00

584+50.00 FINAL

STAGE 1	EARTH EXCAVATION (SF)	80.26
STAGE 2	EARTH EXCAVATION (SF)	65.23
STAGE 3	EARTH EXCAVATION (SF)	81.08
	TOPSOIL STRIPPING (SF)	0.00
	EMBANKMENT (SF)	0.00

584+00.00 STAGE 1

STAGE 1	EARTH EXCAVATION (SF)	63.48
STAGE 2	EARTH EXCAVATION (SF)	56.85
STAGE 3	EARTH EXCAVATION (SF)	81.08
	TOPSOIL STRIPPING (SF)	0.00
	EMBANKMENT (SF)	0.00

584+00.00 FINAL

STAGE 1	EARTH EXCAVATION (SF)	63.48
STAGE 2	EARTH EXCAVATION (SF)	56.85
STAGE 3	EARTH EXCAVATION (SF)	81.08
	TOPSOIL STRIPPING (SF)	0.00
	EMBANKMENT (SF)	0.00

FILE NAME = H:\Jobs\2009\20093034\CAD\Site\dgn\refs\US-34\0366884-US34-xsh.t.dgn
 USER NAME = 1654
 PLOT SCALE = 20.0000' / in.
 PLOT DATE = 8/7/2015

DESIGNED - JWB
 DRAWN - JWB
 CHECKED - RS
 DATE - 08/07/2015

REVISED -
 REVISED -
 REVISED -
 REVISED -

**STATE OF ILLINOIS
 DEPARTMENT OF TRANSPORTATION**

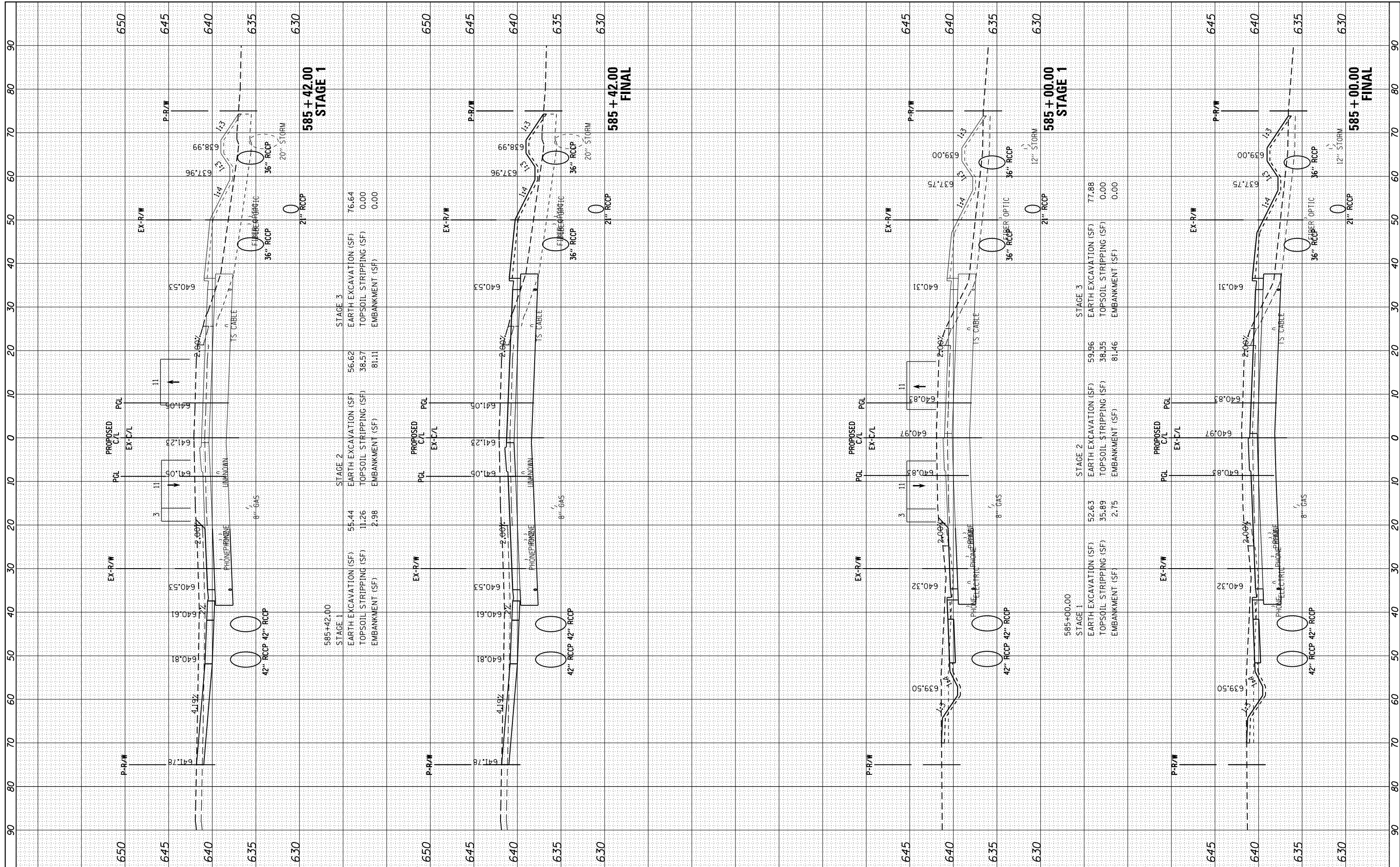
**US 34
 CROSS SECTIONS**

SCALE: SHEET OF SHEETS STA. 584+00.00 TO STA. 584+50.00

F.A.P. RTE. 591	SECTION (13C & 13R & T)	COUNTY KENDALL	TOTAL SHEETS 753	SHEET NO. 727
			CONTRACT NO. 66884	
ILLINOIS FED. AID PROJECT				

FINAL SURVEY	SURVEYED	BY	DATE
NOTE BOOK	PLOTTED		
NO.	TEMPLATE		
	AREAS CHECKED		

ORIGINAL SURVEY	SURVEYED	BY	DATE
NOTE BOOK	PLOTTED		
NO.	TEMPLATE		
	AREAS CHECKED		



FILE NAME = H:\Jobs\2009\20093034\CAD\Site\dgn\refs\US-34\0366884-US34-xsh.t.dgn
 USER NAME = 1654
 PLOT SCALE = 20.0000' / in.
 PLOT DATE = 8/7/2015

DESIGNED - JWB
 DRAWN - JWB
 CHECKED - RS
 DATE - 08/07/2015

REVISED -
 REVISED -
 REVISED -
 REVISED -

**STATE OF ILLINOIS
 DEPARTMENT OF TRANSPORTATION**

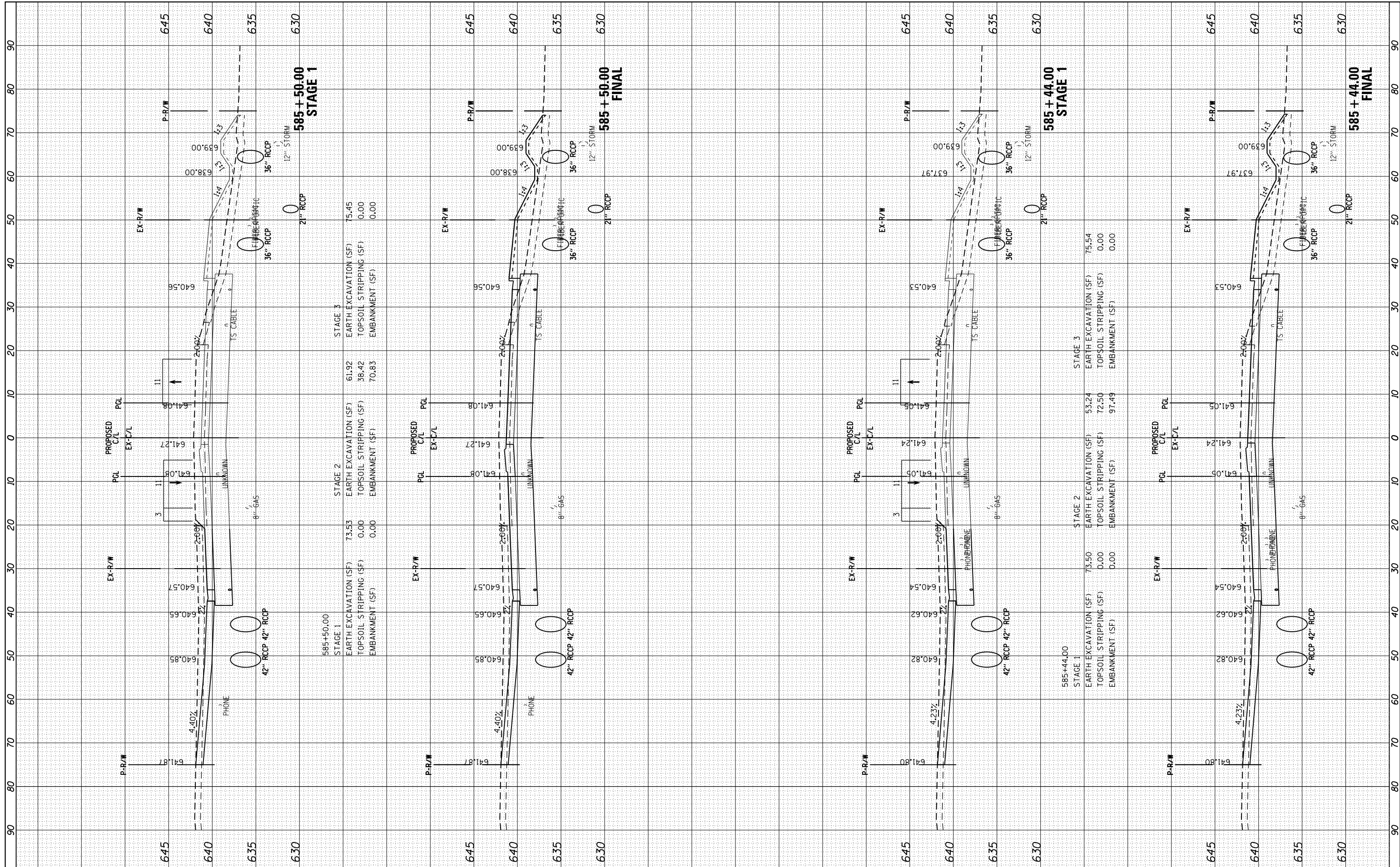
**US 34
 CROSS SECTIONS**

SCALE: SHEET OF SHEETS STA. 585+00.00 TO STA. 585+42.00

F.A.P. RTE.	SECTION	COUNTY	TOTAL SHEETS	SHEET NO.
591	(13C & 13JR & T	KENDALL	753	728
CONTRACT NO. 66884			ILLINOIS FED. AID PROJECT	

FINAL SURVEY	SURVEYED	BY	DATE
NOTE BOOK	PLOTTED		
AREAS CHECKED	TEMPLATE		
	AREAS CHECKED		

ORIGINAL SURVEY	SURVEYED	BY	DATE
NOTE BOOK	PLOTTED		
AREAS CHECKED	TEMPLATE		
	AREAS CHECKED		



STAGE 1	STAGE 2	STAGE 3
EARTH EXCAVATION (SF)	73.53	61.92
TOPSOIL STRIPPING (SF)	0.00	38.42
EMBANKMENT (SF)	0.00	70.83
EARTH EXCAVATION (SF)	75.45	75.45
TOPSOIL STRIPPING (SF)	0.00	0.00
EMBANKMENT (SF)	0.00	0.00

STAGE 1	STAGE 2	STAGE 3
EARTH EXCAVATION (SF)	73.50	53.24
TOPSOIL STRIPPING (SF)	0.00	72.50
EMBANKMENT (SF)	0.00	97.49
EARTH EXCAVATION (SF)	75.54	75.54
TOPSOIL STRIPPING (SF)	0.00	0.00
EMBANKMENT (SF)	0.00	0.00

FILE NAME = H:\Jobs\2009\20093034\CAD\Site\dgn\refs\US-34\0366884-US34-xsh.t.dgn

USER NAME = 1654
 PLOT SCALE = 20.0000' / in.
 PLOT DATE = 8/7/2015

DESIGNED - JWB
 DRAWN - JWB
 CHECKED - RS
 DATE - 08/07/2015

REVISED -
 REVISED -
 REVISED -
 REVISED -

STATE OF ILLINOIS
 DEPARTMENT OF TRANSPORTATION

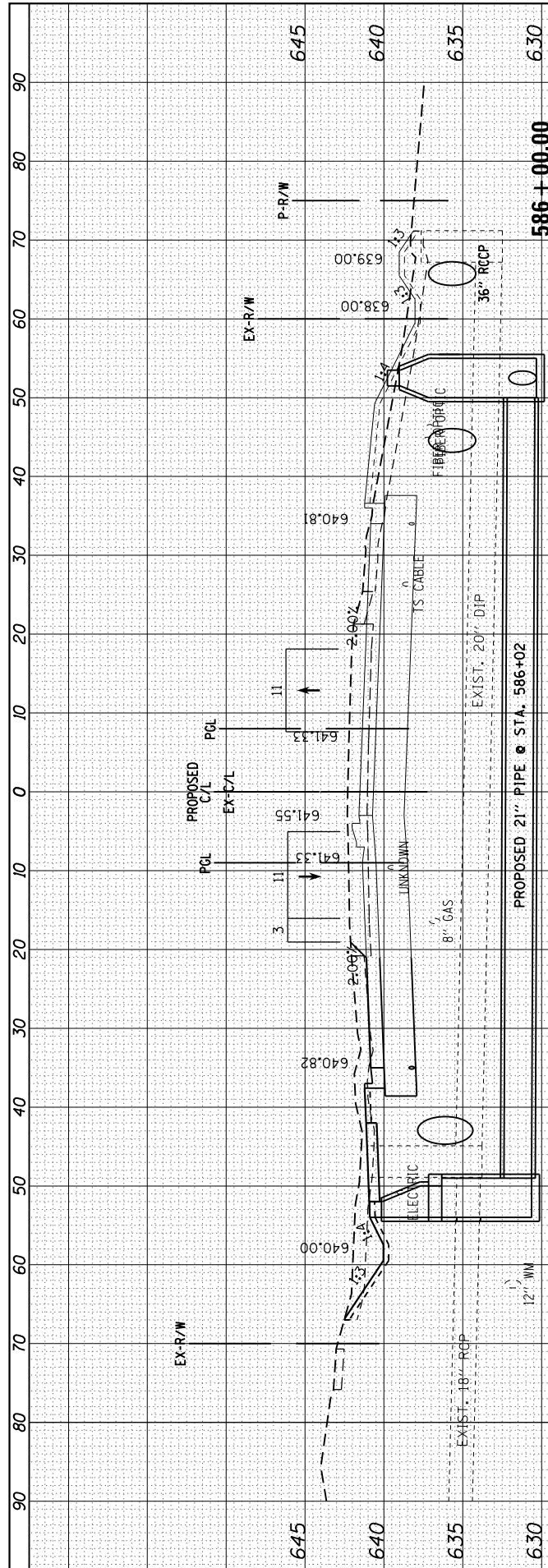
US 34
 CROSS SECTIONS

SCALE: SHEET OF SHEETS STA. 585+44.00 TO STA. 585+50.00

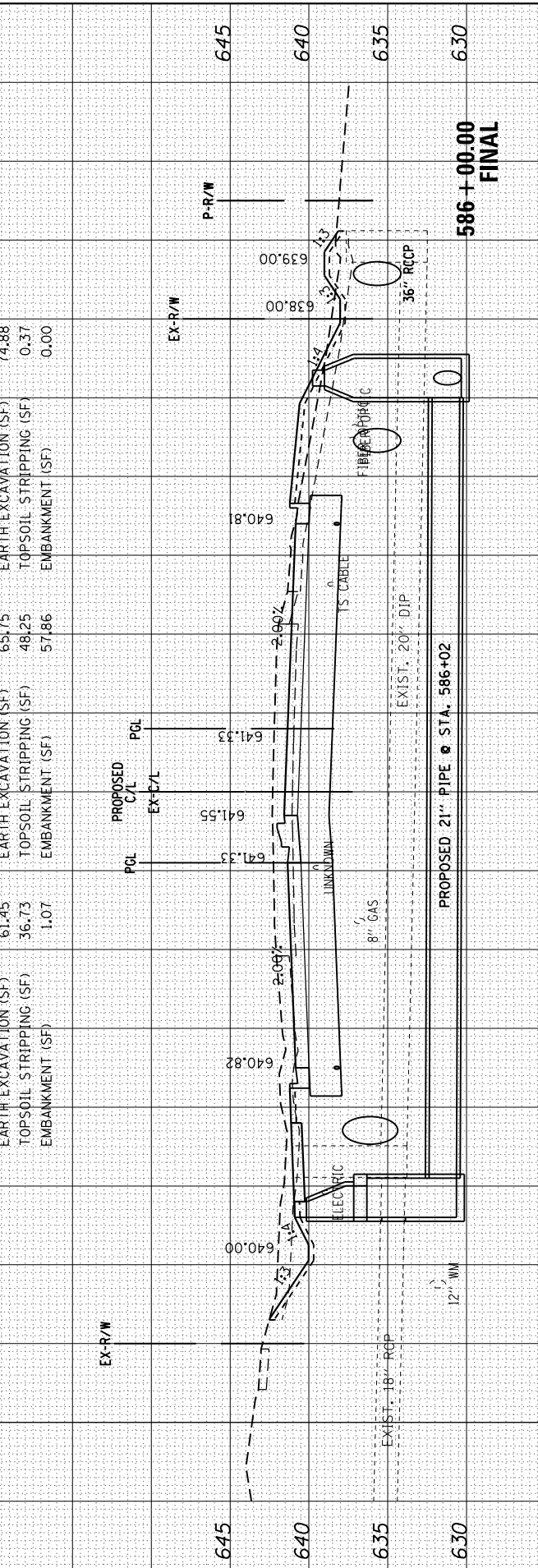
F.A.P. RTE. 591	SECTION (13C & 13JR & T)	COUNTY KENDALL	TOTAL SHEETS 753	SHEET NO. 729
ILLINOIS FED. AID PROJECT			CONTRACT NO. 66884	

FINAL SURVEY	SURVEYED	BY	DATE
NOTE BOOK	PLOTTED		
AREAS CHECKED	TEMPLATE		
	AREAS CHECKED		

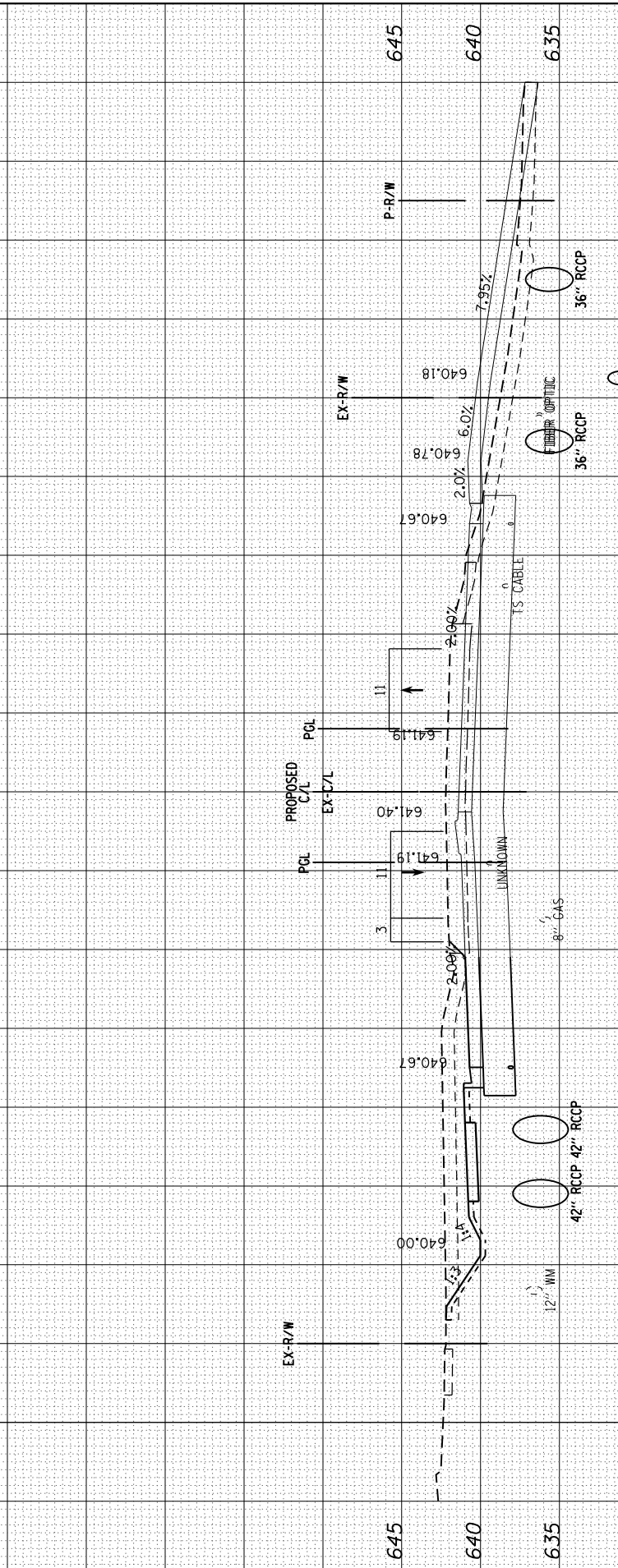
ORIGINAL SURVEY	SURVEYED	BY	DATE
NOTE BOOK	PLOTTED		
AREAS CHECKED	TEMPLATE		
	AREAS CHECKED		



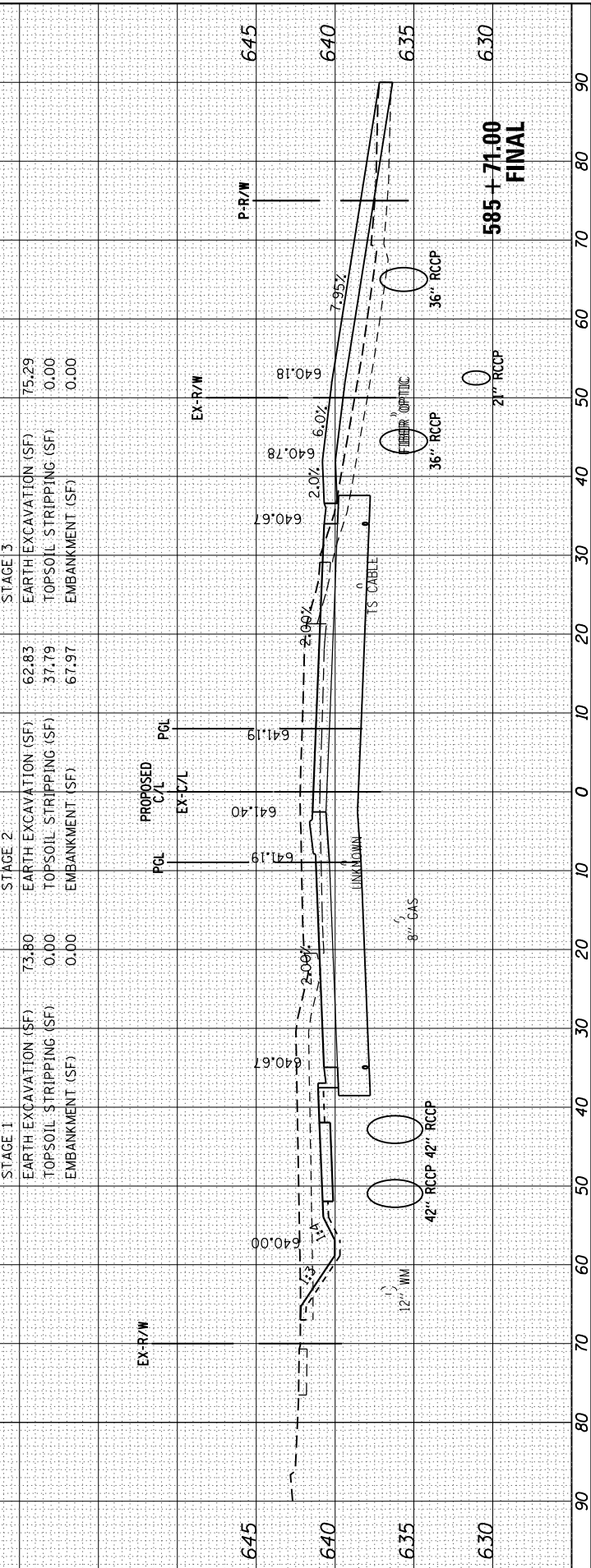
586+00.00	STAGE 1	EARTH EXCAVATION (SF)	61.45	EARTH EXCAVATION (SF)	65.75	EARTH EXCAVATION (SF)	74.88
		TOPSOIL STRIPPING (SF)	36.73	TOPSOIL STRIPPING (SF)	48.25	TOPSOIL STRIPPING (SF)	0.37
		EMBANKMENT (SF)	1.07	EMBANKMENT (SF)	57.86	EMBANKMENT (SF)	0.00



586+00.00	FINAL	EARTH EXCAVATION (SF)	61.45	EARTH EXCAVATION (SF)	65.75	EARTH EXCAVATION (SF)	74.88
		TOPSOIL STRIPPING (SF)	36.73	TOPSOIL STRIPPING (SF)	48.25	TOPSOIL STRIPPING (SF)	0.37
		EMBANKMENT (SF)	1.07	EMBANKMENT (SF)	57.86	EMBANKMENT (SF)	0.00



585+71.00	STAGE 1	EARTH EXCAVATION (SF)	73.80	EARTH EXCAVATION (SF)	62.83	EARTH EXCAVATION (SF)	75.29
		TOPSOIL STRIPPING (SF)	0.00	TOPSOIL STRIPPING (SF)	37.79	TOPSOIL STRIPPING (SF)	0.00
		EMBANKMENT (SF)	0.00	EMBANKMENT (SF)	67.97	EMBANKMENT (SF)	0.00



585+71.00	FINAL	EARTH EXCAVATION (SF)	73.80	EARTH EXCAVATION (SF)	62.83	EARTH EXCAVATION (SF)	75.29
		TOPSOIL STRIPPING (SF)	0.00	TOPSOIL STRIPPING (SF)	37.79	TOPSOIL STRIPPING (SF)	0.00
		EMBANKMENT (SF)	0.00	EMBANKMENT (SF)	67.97	EMBANKMENT (SF)	0.00

FILE NAME = H:\Jobs\2009\20093034\CAD\Site\dgn\refs\US-34\0366884-US34-xsh.t.dgn

USER NAME = 1654
 DRAWN - JWB
 CHECKED - RS
 DATE - 08/07/2015

DESIGNED - JWB
 DRAWN - JWB
 CHECKED - RS
 DATE - 08/07/2015

REVISED -
 REVISED -
 REVISED -
 REVISED -

STATE OF ILLINOIS
 DEPARTMENT OF TRANSPORTATION

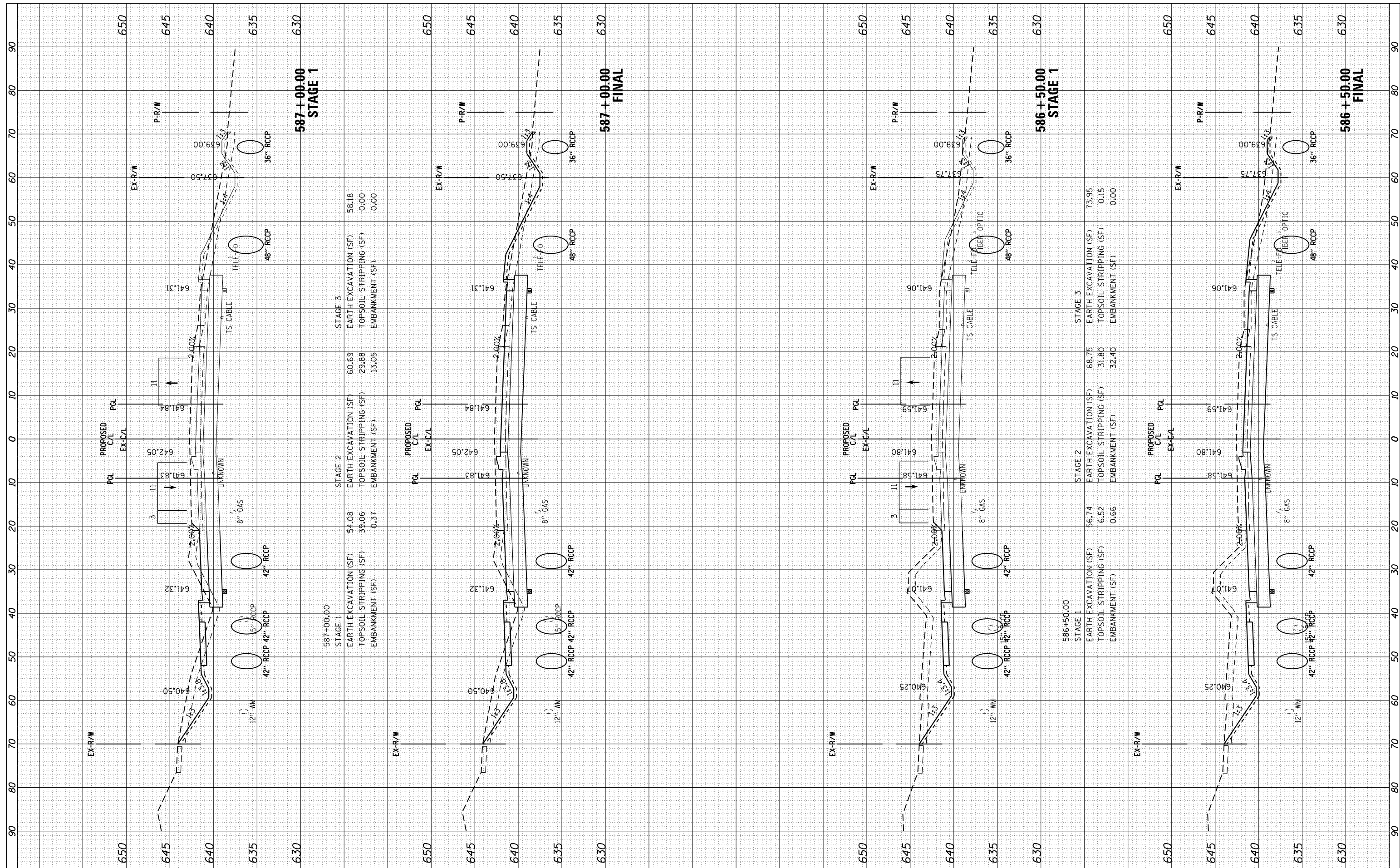
US 34
 CROSS SECTIONS

SCALE: SHEET OF SHEETS STA. 585+71.00 TO STA. 586+00.00

F.A.P. RTE.	SECTION	COUNTY	TOTAL SHEETS	SHEET NO.
591	(13C & 13JR & T)	KENDALL	753	730
CONTRACT NO. 66884				

FINAL SURVEY	SURVEYED	BY	DATE
NOTE BOOK	PLOTTED		
AREAS CHECKED	TEMPLATE		
	AREAS CHECKED		

ORIGINAL SURVEY	SURVEYED	BY	DATE
NOTE BOOK	PLOTTED		
AREAS CHECKED	TEMPLATE		
	AREAS CHECKED		



STAGE 3	EARTH EXCAVATION (SF)	58.18
	TOPSOIL STRIPPING (SF)	0.00
	EMBANKMENT (SF)	0.00

STAGE 2	EARTH EXCAVATION (SF)	60.69
	TOPSOIL STRIPPING (SF)	29.88
	EMBANKMENT (SF)	13.05

STAGE 1	EARTH EXCAVATION (SF)	54.08
	TOPSOIL STRIPPING (SF)	39.06
	EMBANKMENT (SF)	0.37

STAGE 3	EARTH EXCAVATION (SF)	60.69
	TOPSOIL STRIPPING (SF)	29.88
	EMBANKMENT (SF)	13.05

STAGE 2	EARTH EXCAVATION (SF)	60.69
	TOPSOIL STRIPPING (SF)	29.88
	EMBANKMENT (SF)	13.05

STAGE 1	EARTH EXCAVATION (SF)	54.08
	TOPSOIL STRIPPING (SF)	39.06
	EMBANKMENT (SF)	0.37

STAGE 3	EARTH EXCAVATION (SF)	73.95
	TOPSOIL STRIPPING (SF)	0.15
	EMBANKMENT (SF)	0.00

STAGE 2	EARTH EXCAVATION (SF)	68.75
	TOPSOIL STRIPPING (SF)	31.80
	EMBANKMENT (SF)	32.40

STAGE 1	EARTH EXCAVATION (SF)	56.74
	TOPSOIL STRIPPING (SF)	6.52
	EMBANKMENT (SF)	0.66

FILE NAME = H:\Jobs\2009\20093034\CAD\Site\dgn\refs\US-34\0366884-US34-xsh.t.dgn

USER NAME = 1654
 DRAWN - JWB
 CHECKED - RS
 DATE - 08/07/2015

DESIGNED - JWB
 DRAWN - JWB
 CHECKED - RS
 DATE - 08/07/2015

REVISED -
 REVISED -
 REVISED -
 REVISED -

STATE OF ILLINOIS
 DEPARTMENT OF TRANSPORTATION

US 34
 CROSS SECTIONS

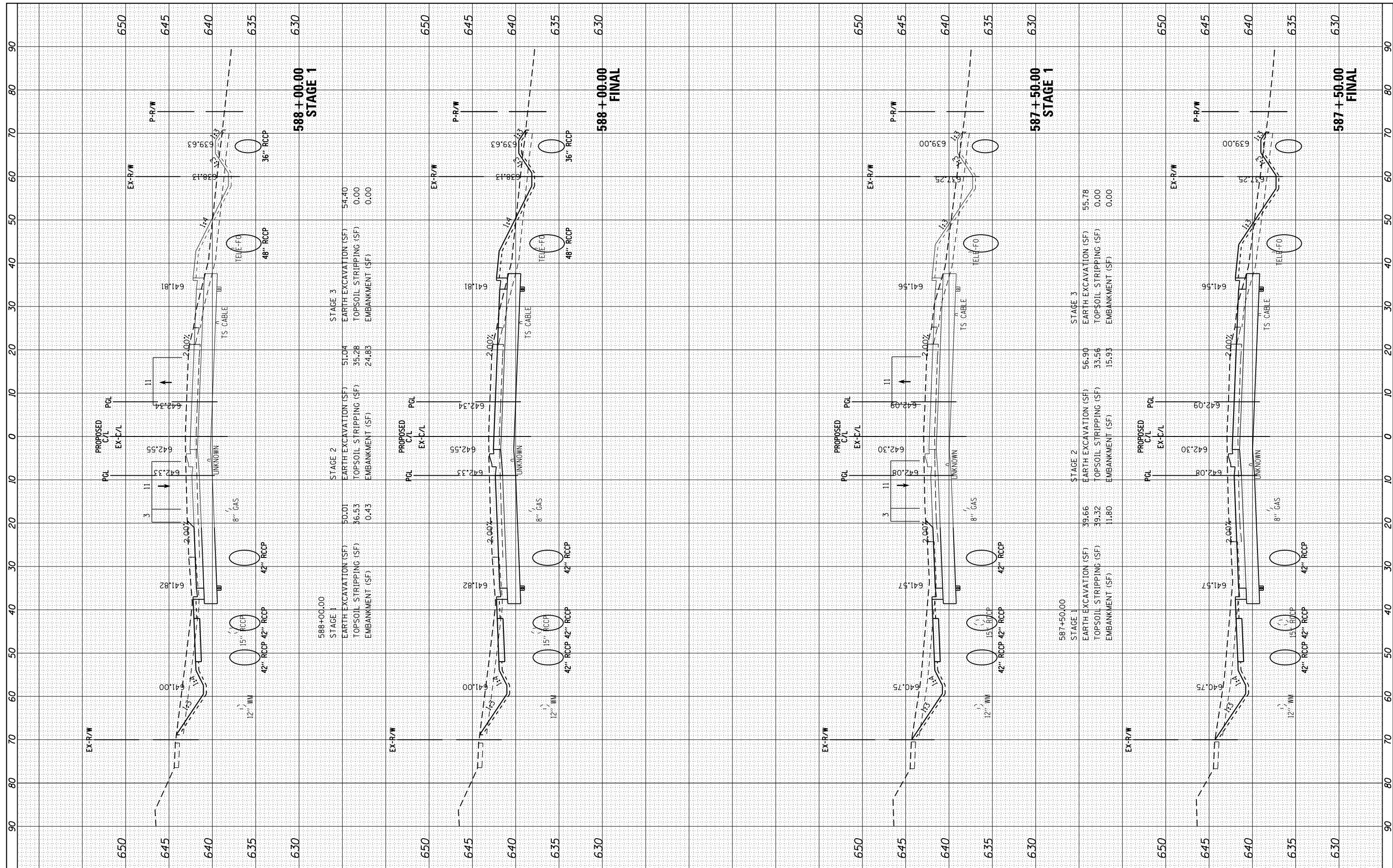
SCALE: SHEET OF SHEETS STA. 586+50.00 TO STA. 587+00.00

F.A.P. RTE.	SECTION	COUNTY	TOTAL SHEETS	SHEET NO.
591	(13C & 13JR & T	KENDALL	753	731
CONTRACT NO. 66884				

ILLINOIS FED. AID PROJECT

FINAL SURVEY	SURVEYED	BY	DATE
NOTE BOOK	PLOTTED		
AREAS CHECKED	TEMPLATE		
	AREAS CHECKED		

ORIGINAL SURVEY	SURVEYED	BY	DATE
NOTE BOOK	PLOTTED		
AREAS CHECKED	TEMPLATE		
	AREAS CHECKED		



588+00.00 STAGE 1			
EARTH EXCAVATION (SF)	50.01	EARTH EXCAVATION (SF)	51.04
TOPSOIL STRIPPING (SF)	36.53	TOPSOIL STRIPPING (SF)	35.28
EMBANKMENT (SF)	0.43	EMBANKMENT (SF)	24.83
			0.00

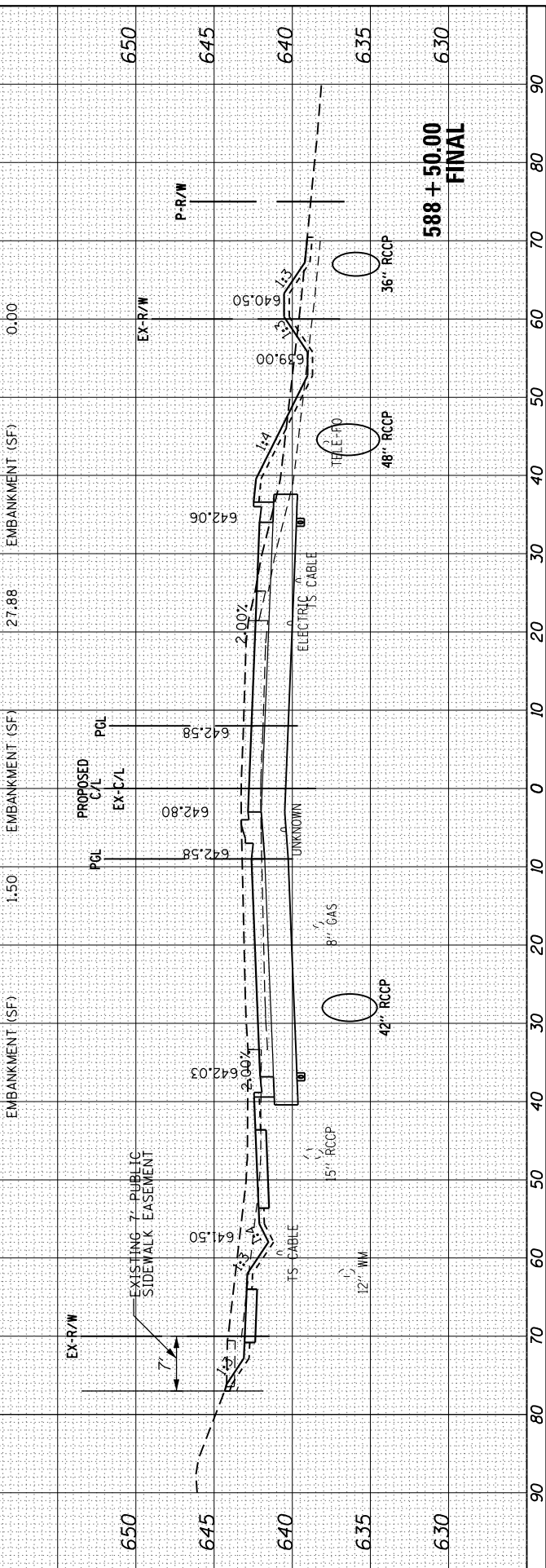
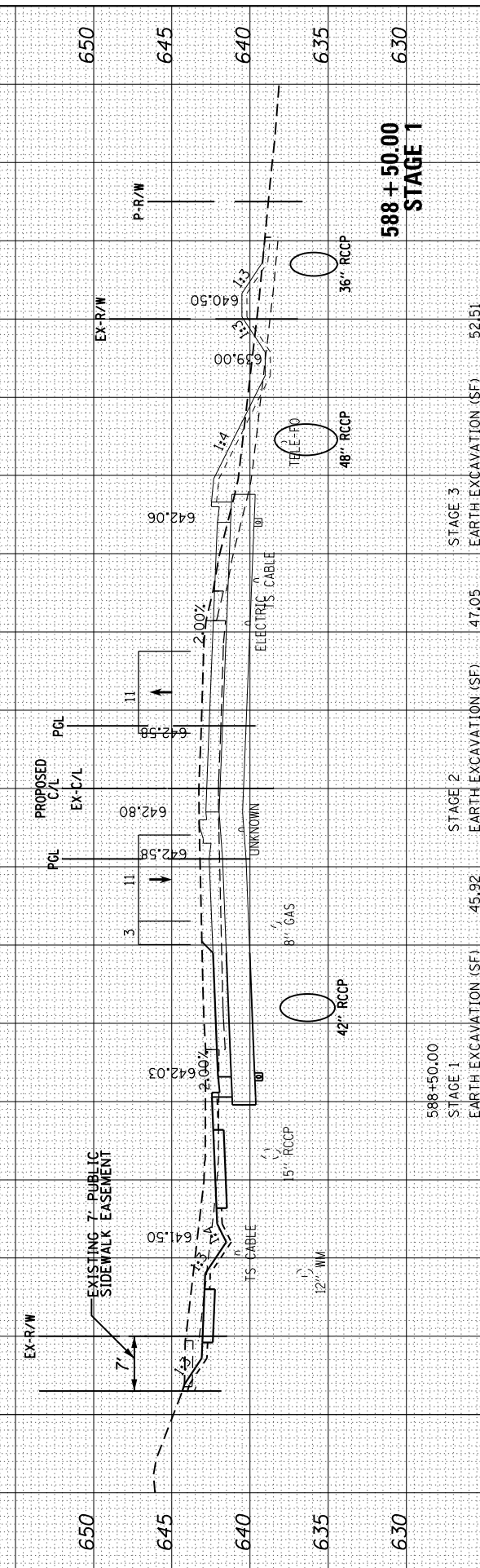
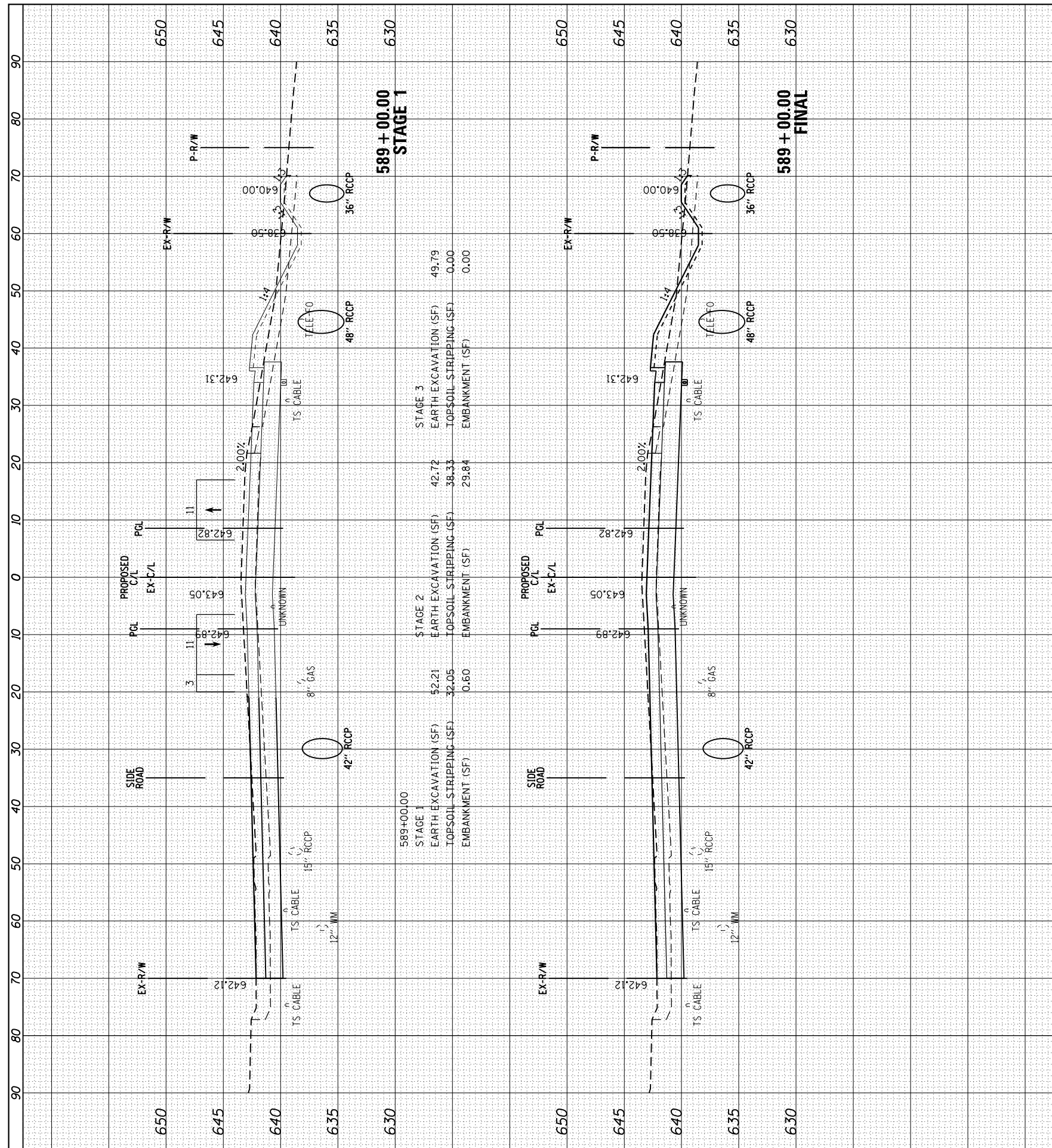
588+00.00 FINAL			
EARTH EXCAVATION (SF)	50.01	EARTH EXCAVATION (SF)	51.04
TOPSOIL STRIPPING (SF)	36.53	TOPSOIL STRIPPING (SF)	35.28
EMBANKMENT (SF)	0.43	EMBANKMENT (SF)	24.83
			0.00

587+50.00 STAGE 1			
EARTH EXCAVATION (SF)	39.66	EARTH EXCAVATION (SF)	56.90
TOPSOIL STRIPPING (SF)	39.32	TOPSOIL STRIPPING (SF)	33.56
EMBANKMENT (SF)	1.80	EMBANKMENT (SF)	15.93
			0.00

587+50.00 FINAL			
EARTH EXCAVATION (SF)	39.66	EARTH EXCAVATION (SF)	56.90
TOPSOIL STRIPPING (SF)	39.32	TOPSOIL STRIPPING (SF)	33.56
EMBANKMENT (SF)	1.80	EMBANKMENT (SF)	15.93
			0.00

FINAL SURVEY	SURVEYED	BY	DATE
NO. _____	PLOTTED		
	TEMPLATE		
	AREAS CHECKED		

ORIGINAL SURVEY	SURVEYED	BY	DATE
NO. _____	PLOTTED		
	TEMPLATE		
	AREAS CHECKED		



FILE NAME = H:\Jobs\2009\20093034\CAD\Site\dgn\refs\US-34\0366884-US34-xsh.t.dgn

USER NAME = 1654
 PLOT SCALE = 20.0000' / in.
 PLOT DATE = 8/7/2015

DESIGNED - JWB
 DRAWN - JWB
 CHECKED - RS
 DATE - 08/07/2015

REVISED -
 REVISED -
 REVISED -
 REVISED -

**STATE OF ILLINOIS
 DEPARTMENT OF TRANSPORTATION**

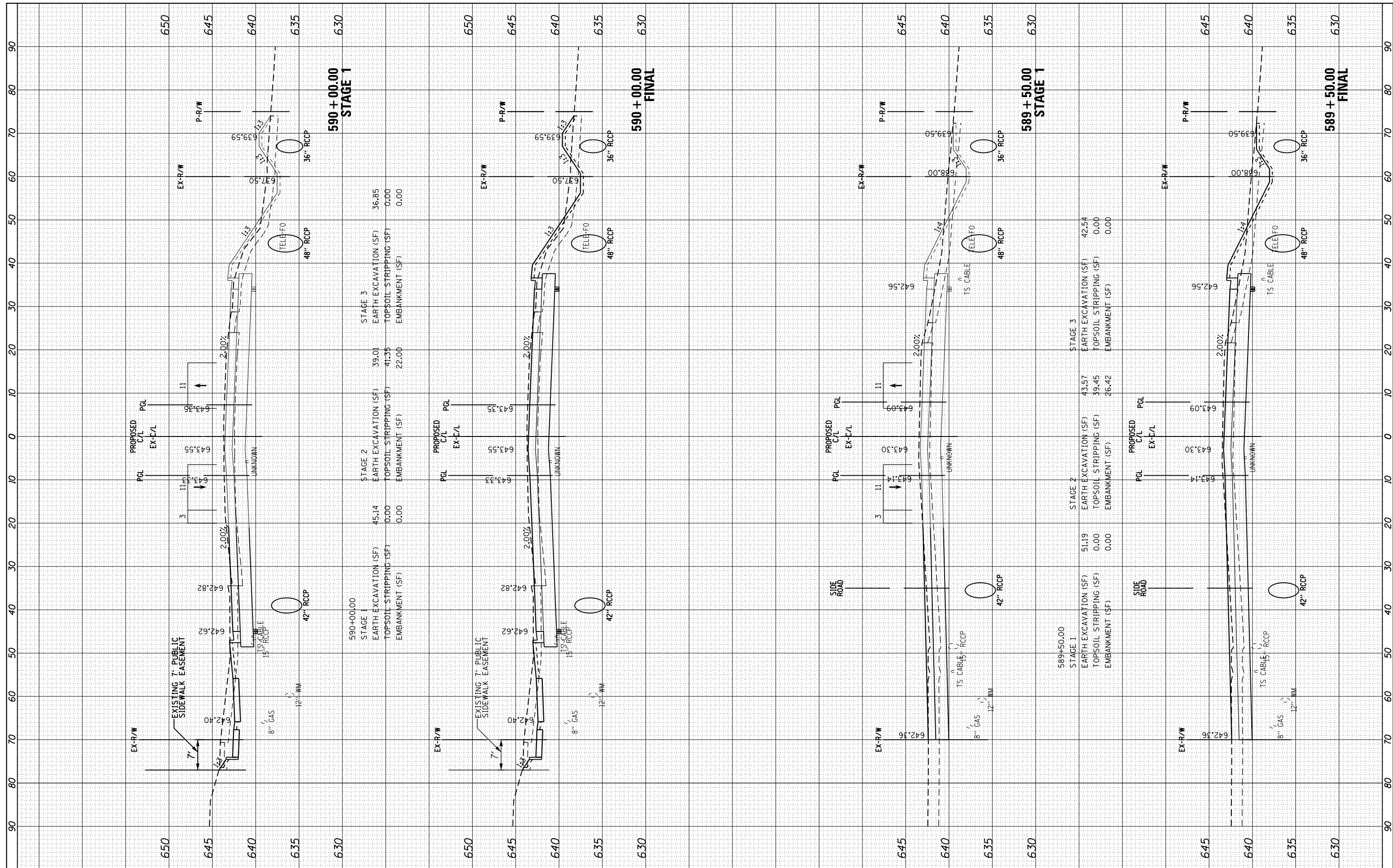
**US 34
 CROSS SECTIONS**

SCALE: SHEET OF SHEETS STA. 588+50.00 TO STA. 589+00.00

F.A.P. RTE.	SECTION	COUNTY	TOTAL SHEETS	SHEET NO.
591	(13C & 13JR & T	KENDALL	753	733
CONTRACT NO. 66884			ILLINOIS FED. AID PROJECT	

FINAL SURVEY	SURVEYED	BY	DATE
NOTE BOOK	PLOTTED		
AREAS CHECKED	TEMPLATE		
	AREAS CHECKED		

ORIGINAL SURVEY	SURVEYED	BY	DATE
NOTE BOOK	PLOTTED		
AREAS CHECKED	TEMPLATE		
	AREAS CHECKED		



FILE NAME = H:\Jobs\2009\20093034\CAD\Site\dgn\refs\US-34\0366884-US34-xsh.t.dgn
 USER NAME = 1654
 PLOT SCALE = 20.0000' / in.
 PLOT DATE = 8/7/2015

DESIGNED -	JWB	REVISED -	
DRAWN -	JWB	REVISED -	
CHECKED -	RS	REVISED -	
DATE -	08/07/2015	REVISED -	

**STATE OF ILLINOIS
DEPARTMENT OF TRANSPORTATION**

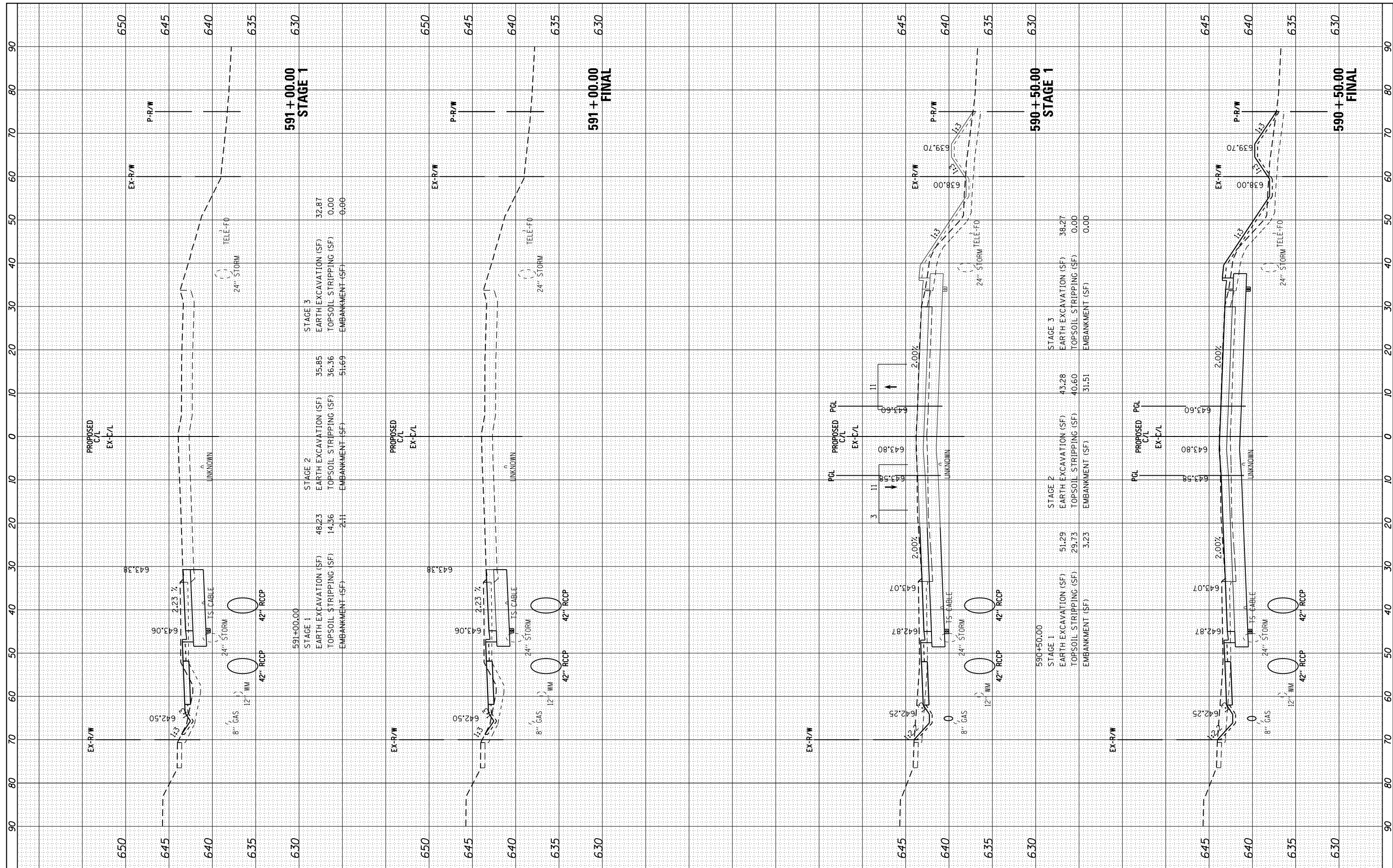
**US 34
CROSS SECTIONS**

SCALE: SHEET OF SHEETS STA. 589+50.00 TO STA. 590+00.00

F.A.P. R.E.	SECTION	COUNTY	TOTAL SHEETS	SHEET NO.
591	(13C & 13JR & T	KENDALL	753	734
CONTRACT NO. 66884			ILLINOIS FED. AID PROJECT	

FINAL SURVEY	SURVEYED	BY	DATE
NOTE BOOK	PLOTTED		
AREAS CHECKED	TEMPLATE		
	AREAS CHECKED		

ORIGINAL SURVEY	SURVEYED	BY	DATE
NOTE BOOK	PLOTTED		
AREAS CHECKED	TEMPLATE		
	AREAS CHECKED		



FILE NAME = H:\Jobs\2009\20093034\CAD\Site\dgn\refs\US-34\0366884-US34-xsh.t.dgn
 USER NAME = 1654
 PLOT SCALE = 20.0000' / in.
 PLOT DATE = 8/7/2015

DESIGNED	-	JWB	REVISED	-
DRAWN	-	JWB	REVISED	-
CHECKED	-	RS	REVISED	-
DATE	-	08/07/2015	REVISED	-

**STATE OF ILLINOIS
DEPARTMENT OF TRANSPORTATION**

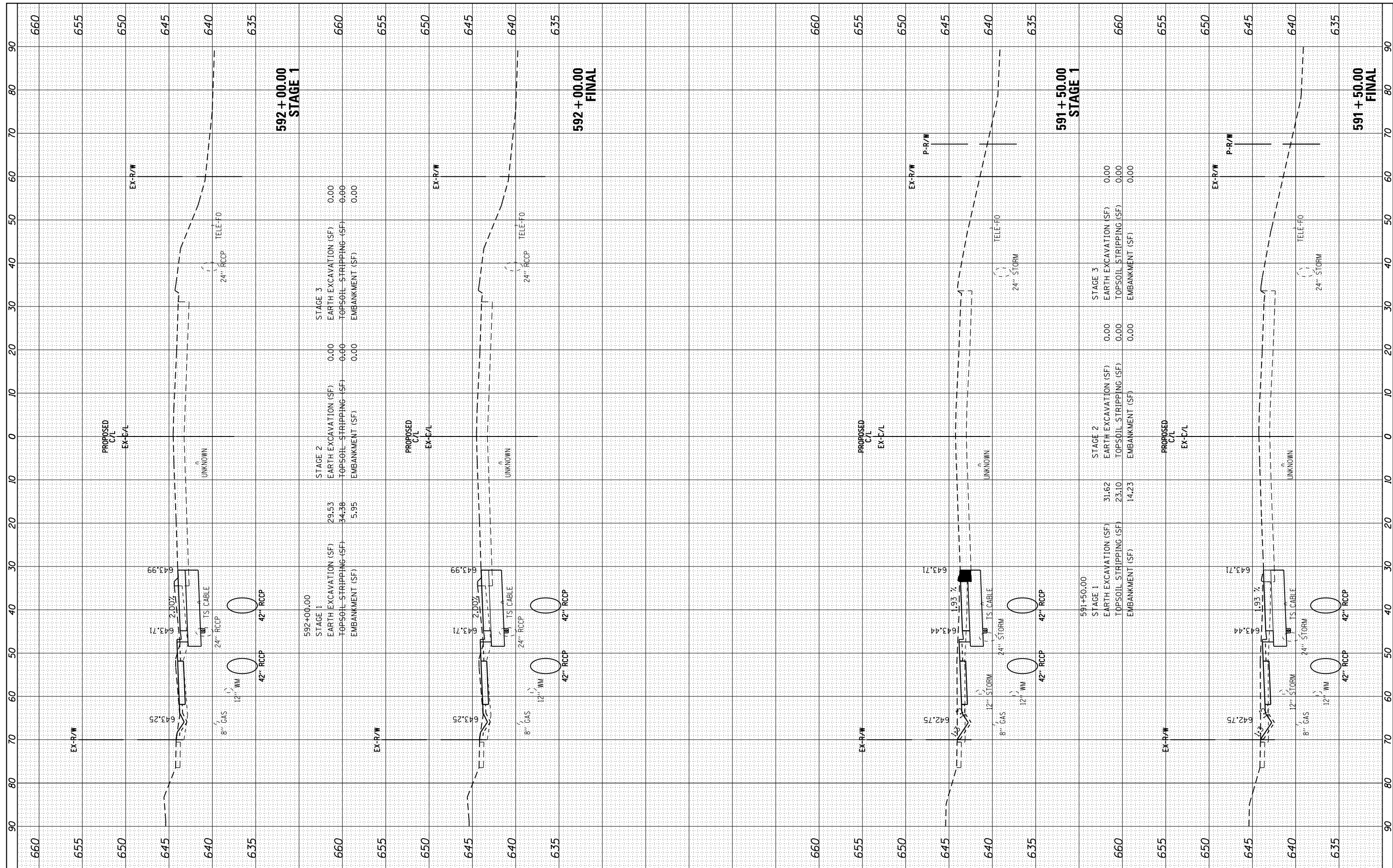
**US 34
CROSS SECTIONS**

SCALE: SHEET OF SHEETS STA. 590+50.00 TO STA. 591+00.00

F.A.P. RTE.	SECTION	COUNTY	TOTAL SHEETS	SHEET NO.
591	(13C & 13JR & T)	KENDALL	753	735
CONTRACT NO. 66884				
ILLINOIS FED. AID PROJECT				

FINAL SURVEY NO.	SURVEYED PLOTTED TEMPLATE AREAS CHECKED	BY	DATE

ORIGINAL SURVEY NO.	SURVEYED PLOTTED TEMPLATE AREAS CHECKED	BY	DATE



FILE NAME = H:\Jobs\2009\20093034\CAD\Site\dgn\refs\US-34\0366884-US34-xsh.t.dgn
 USER NAME = 1654
 PLOT SCALE = 20.0000' / in.
 PLOT DATE = 8/7/2015

DESIGNED -	JWB	REVISED -	
DRAWN -	JWB	REVISED -	
CHECKED -	RS	REVISED -	
DATE -	08/07/2015	REVISED -	

**STATE OF ILLINOIS
DEPARTMENT OF TRANSPORTATION**

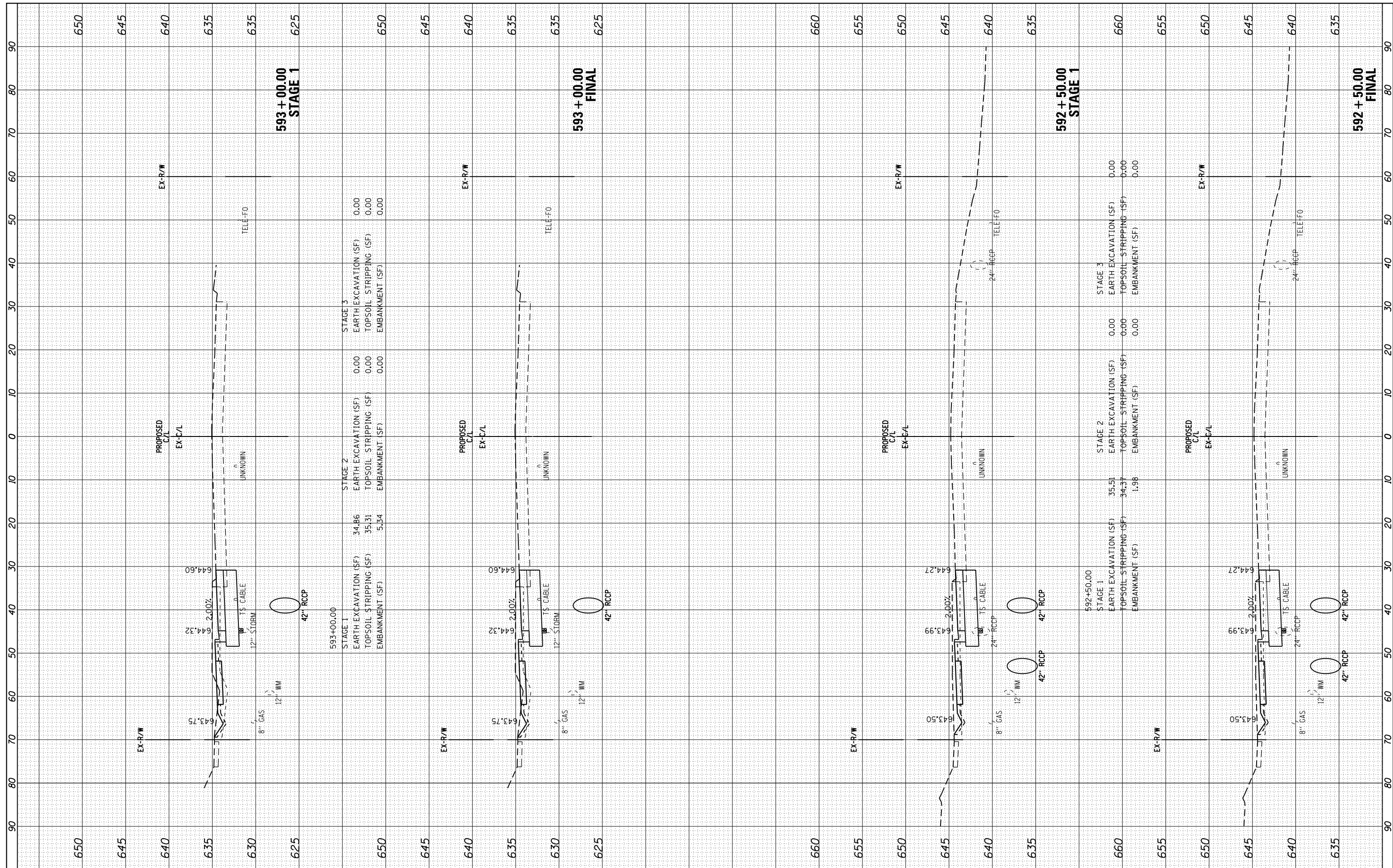
**US 34
CROSS SECTIONS**

SCALE: SHEET OF SHEETS STA. 591+50.00 TO STA. 591+50.00

F.A.P. RTE.	SECTION	COUNTY	TOTAL SHEETS	SHEET NO.
591	(13C & 13R & T)	KENDALL	753	736
CONTRACT NO. 66884			ILLINOIS FED. AID PROJECT	

FINAL SURVEY NO.	SURVEYED PLOTTED TEMPLATE AREAS CHECKED	BY	DATE

ORIGINAL SURVEY NO.	SURVEYED PLOTTED TEMPLATE AREAS CHECKED	BY	DATE



FILE NAME = H:\Jobs\2009\20093034\CAD\Site\dgn\refs\US-34\0366884-US34-xsh.t.dgn
 USER NAME = 1654
 PLOT SCALE = 20.0000' / in.
 PLOT DATE = 8/7/2015

DESIGNED -	JWB	REVISED -	
DRAWN -	JWB	REVISED -	
CHECKED -	RS	REVISED -	
DATE -	08/07/2015	REVISED -	

**STATE OF ILLINOIS
DEPARTMENT OF TRANSPORTATION**

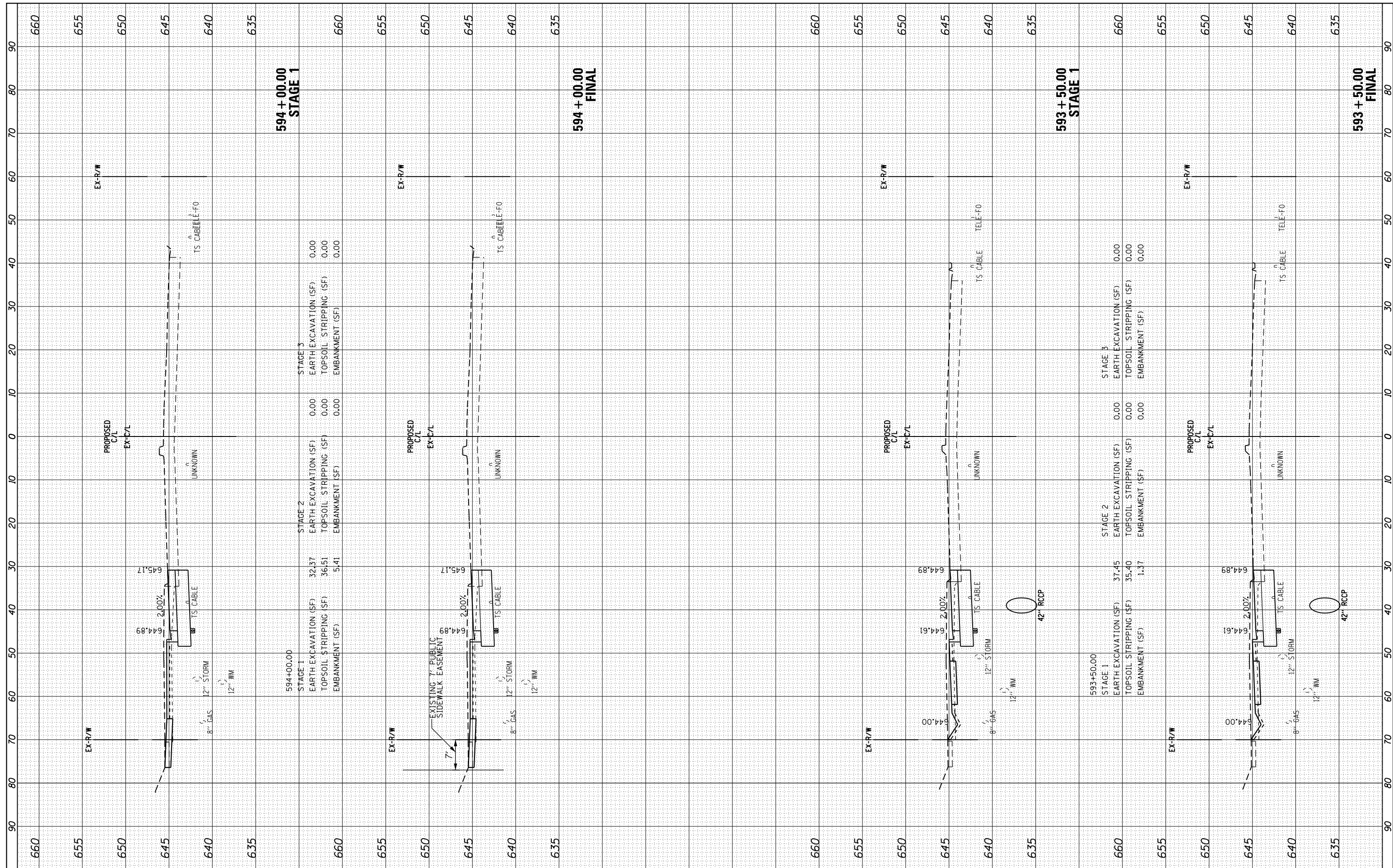
**US 34
CROSS SECTIONS**

SCALE: SHEET OF SHEETS STA. TO STA.

F.A.P. RTE.	SECTION	COUNTY	TOTAL SHEETS	SHEET NO.
591	(13C & 13JR & T)	KENDALL	753	737
CONTRACT NO. 66884				
ILLINOIS FED. AID PROJECT				

FINAL SURVEY NO.	SURVEYED PLOTTED TEMPLATE AREAS CHECKED	BY	DATE

ORIGINAL SURVEY NO.	SURVEYED PLOTTED TEMPLATE AREAS CHECKED	BY	DATE



FILE NAME = H:\Jobs\2009\20093034\CAD\Site\dgn\refs\US-34\0366884-US34-xsh.t.dgn
 USER NAME = 1654
 PLOT SCALE = 20.0000' / in.
 PLOT DATE = 8/7/2015

DESIGNED - JWB
 DRAWN - JWB
 CHECKED - RS
 DATE - 08/07/2015

REVISED -
 REVISED -
 REVISED -
 REVISED -

**STATE OF ILLINOIS
 DEPARTMENT OF TRANSPORTATION**

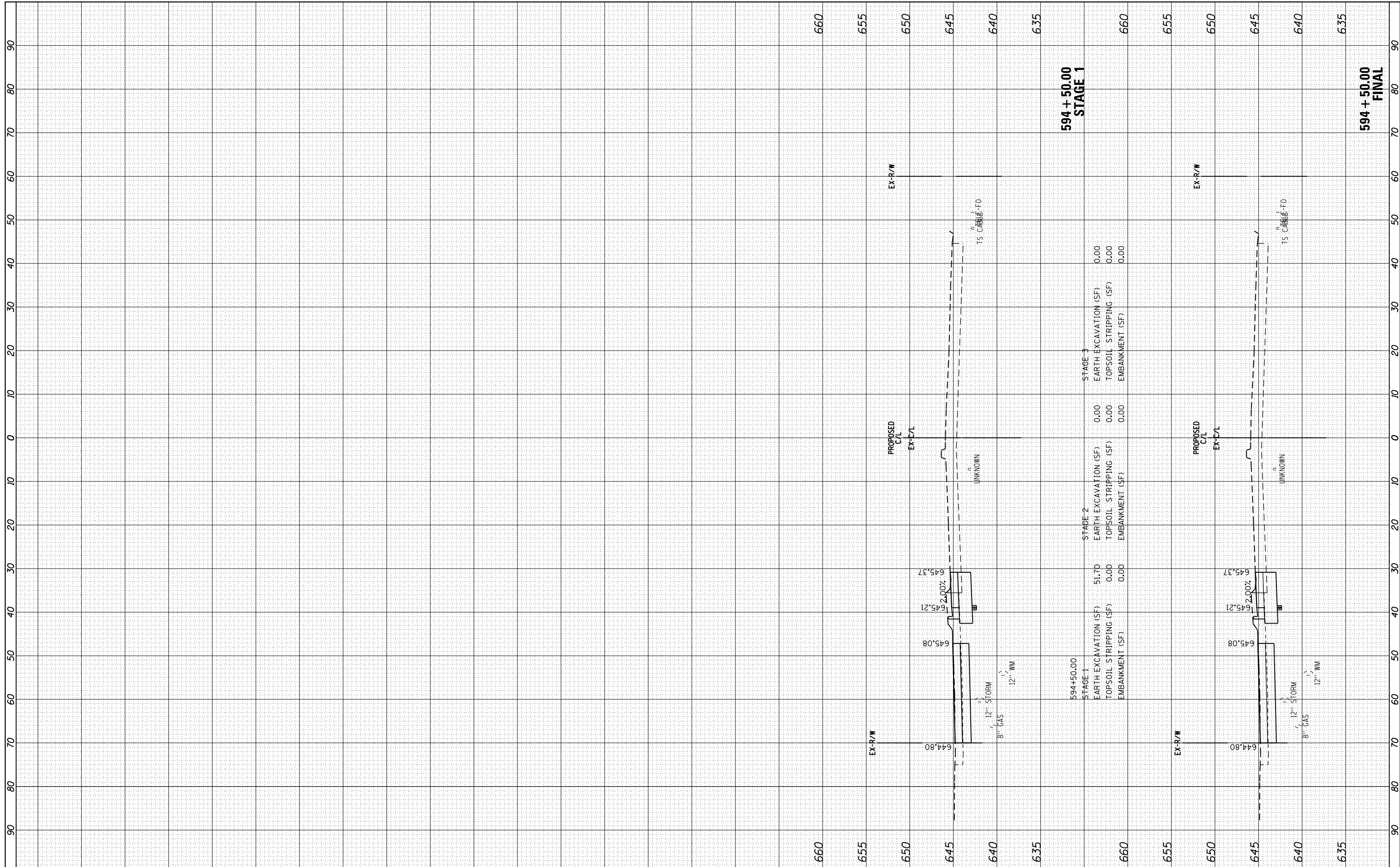
**US 34
 CROSS SECTIONS**

SCALE: SHEET OF SHEETS STA. TO STA.

F.A.P. RTE.	SECTION	COUNTY	TOTAL SHEETS	SHEET NO.
591	(13C & 13)R & T	KENDALL	753	738
CONTRACT NO. 66884			ILLINOIS FED. AID PROJECT	

FINAL SURVEY NO.	SURVEYED	BY	DATE
NOTE BOOK	PLOTTED		
AREAS CHECKED	TEMPLATE		
	AREAS		
	CHECKED		

ORIGINAL SURVEY NO.	SURVEYED	BY	DATE
NOTE BOOK	PLOTTED		
AREAS CHECKED	TEMPLATE		
	AREAS		
	CHECKED		



FILE NAME =	USER NAME = 1654	DESIGNED -	JWB	REVISED -	
H:\Jobs\2009\20093034\CAD\Site\dgn\refs\US-34\0366884-US34-xsh.t.dgn		DRAWN -	JWB	REVISED -	
Default	PLOT SCALE = 20.0000' / in.	CHECKED -	RS	REVISED -	
	PLOT DATE = 8/7/2015	DATE -	08/07/2015	REVISED -	

**STATE OF ILLINOIS
DEPARTMENT OF TRANSPORTATION**

**US 34
CROSS SECTIONS**

SCALE: SHEET OF SHEETS STA. TO STA.

F.A.P. RTE.	SECTION	COUNTY	TOTAL SHEETS	SHEET NO.
591	(13C & 13R) & T	KENDALL	753	739
CONTRACT NO. 66884			ILLINOIS FED. AID PROJECT	

FINAL SURVEY	SURVEYED	BY	DATE
NOTE BOOK	PLOTTED		
AREAS CHECKED	TEMPLATE		
	AREAS		
	CHECKED		

ORIGINAL SURVEY	SURVEYED	BY	DATE
NOTE BOOK	PLOTTED		
AREAS CHECKED	TEMPLATE		
	AREAS		
	CHECKED		

H:\Jobs\2009\20093034\CAD\Site\dm\1065\Mchugh\mchugh1034.dgn 8/7/2015 12:29:58 AM

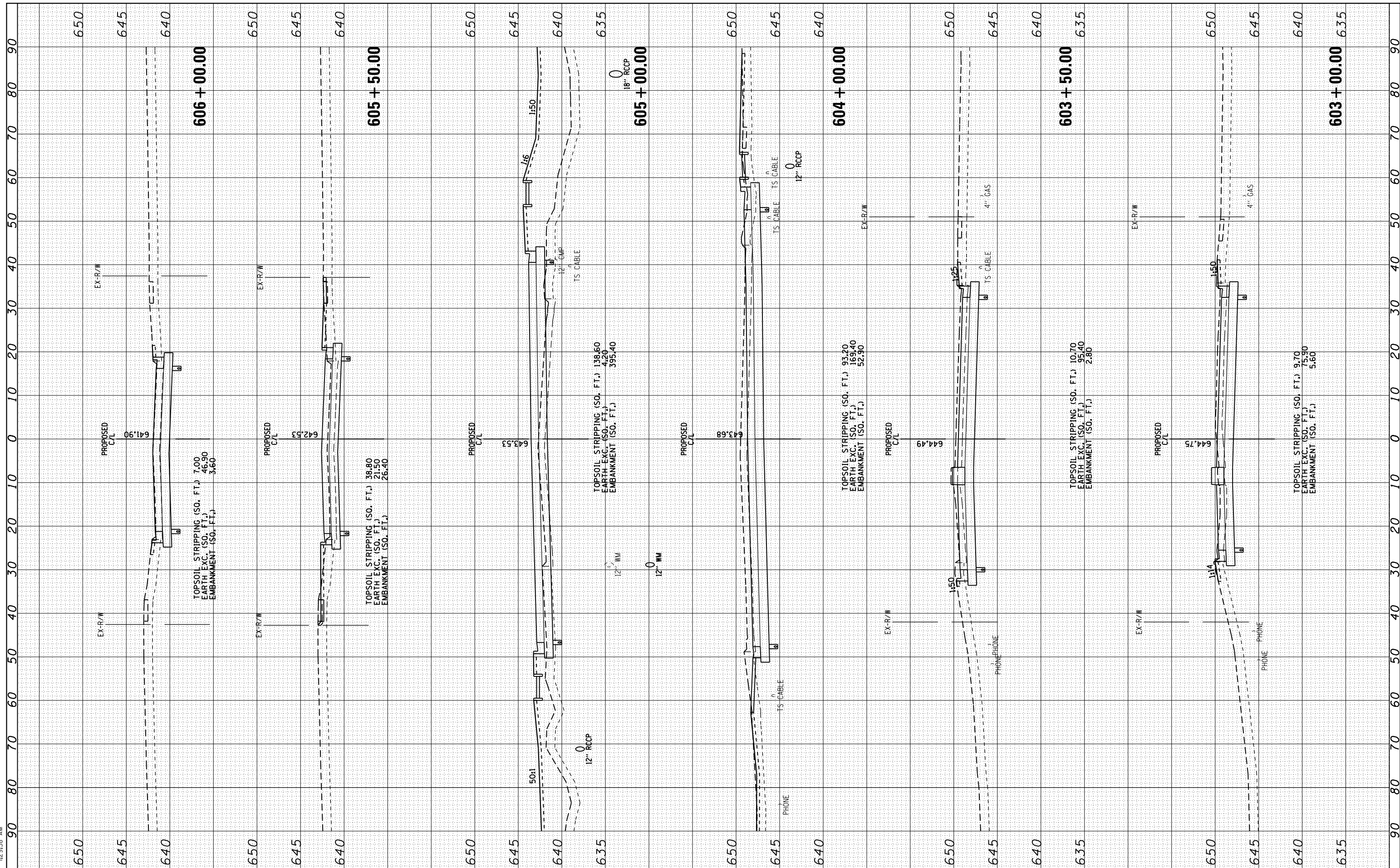
GRAEF 8501 N. Higgins Road Suite 280
Chicago, Illinois 60631
(773) 399-0112

USER NAME = 1654	DESIGNED - JWB	REVISED -
	DRAWN - JWB	REVISED -
PLOT SCALE = 20.0000 ft / in.	CHECKED - RS	REVISED -
PLOT DATE = 8/7/2015	DATE - 08/07/2015	REVISED -

STATE OF ILLINOIS
DEPARTMENT OF TRANSPORTATION

McHUGH ROAD CROSS SECTIONS			
SCALE:	SHEET	OF	SHEETS
		STA. 603+00.00	TO STA. 605+50.00

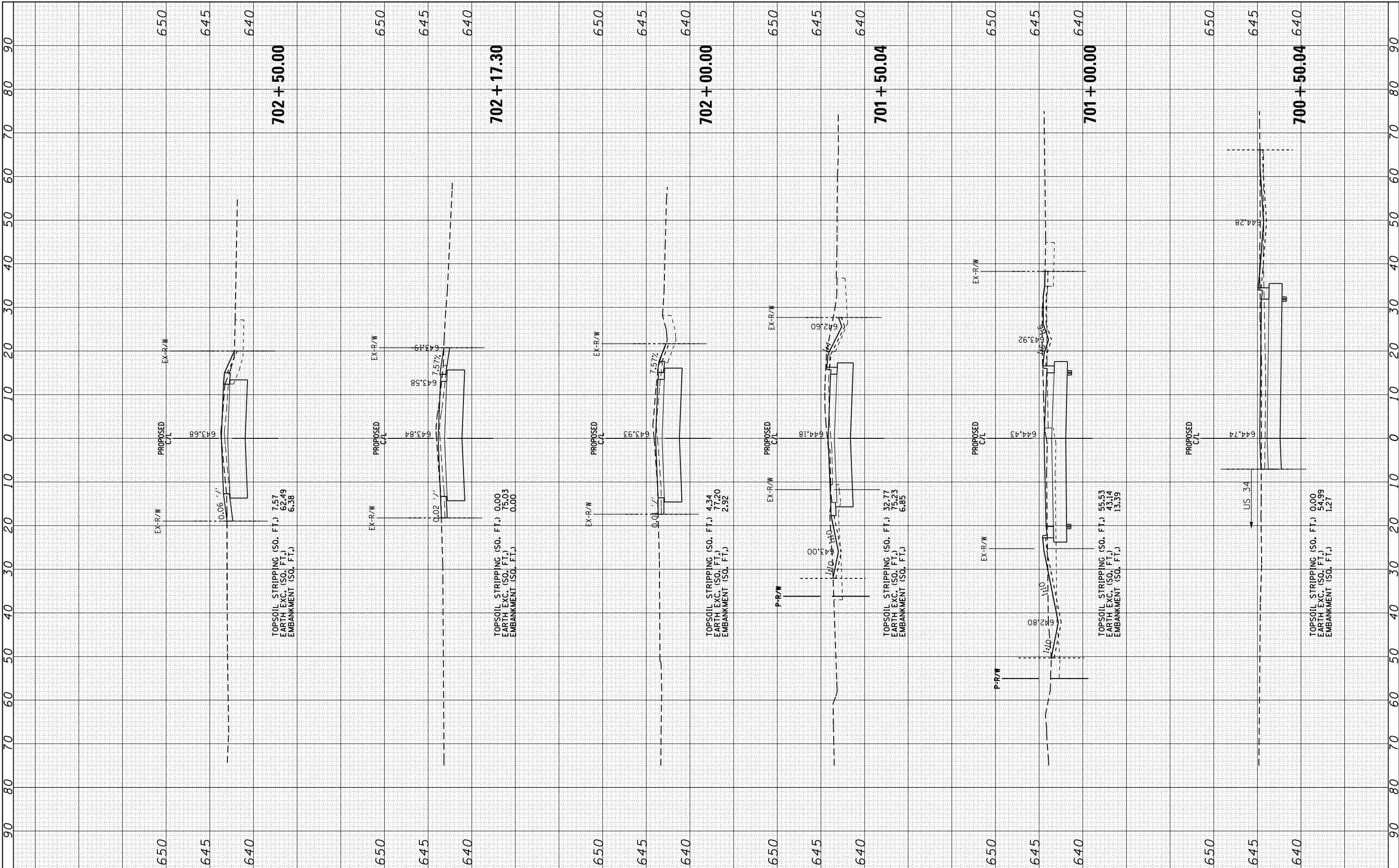
F.A. RTE.	SECTION	COUNTY	TOTAL SHEETS	SHEET NO.
591	(13C & 13) R & T	KENDALL	753	740
				CONTRACT NO. 66884
ILLINOIS FED. AID PROJECT				



NO.	FINISHED SURVEY
	PLOTTED
	TEMPLATE
	AREAS CHECKED
	BY
	DATE

NO.	ORIGINAL SURVEY
	PLOTTED
	TEMPLATE
	AREAS CHECKED
	BY
	DATE

H:\Jobs\2009\20090303\CAD\Site\dmr\700+50.04\700+50.04.dgn
8/7/2015 12:29:55 AM



GRAEF
8501 N. Higgins Road, Suite 280
Chicago, Illinois 60631
(773) 399-0112

USER NAME = 1654	DESIGNED - JWb	REVISED -
PLLOT SCALE = 20.0000 Ft / in.	DRAWN - JWb	REVISED -
PLLOT DATE = 8/7/2015	CHECKED - RS	REVISED -
	DATE - 08/07/2015	REVISED -

STATE OF ILLINOIS
DEPARTMENT OF TRANSPORTATION

SCALE:	SHEET OF SHEETS	STA. 700+50.04 TO STA. 702+50.00
--------	-----------------	----------------------------------

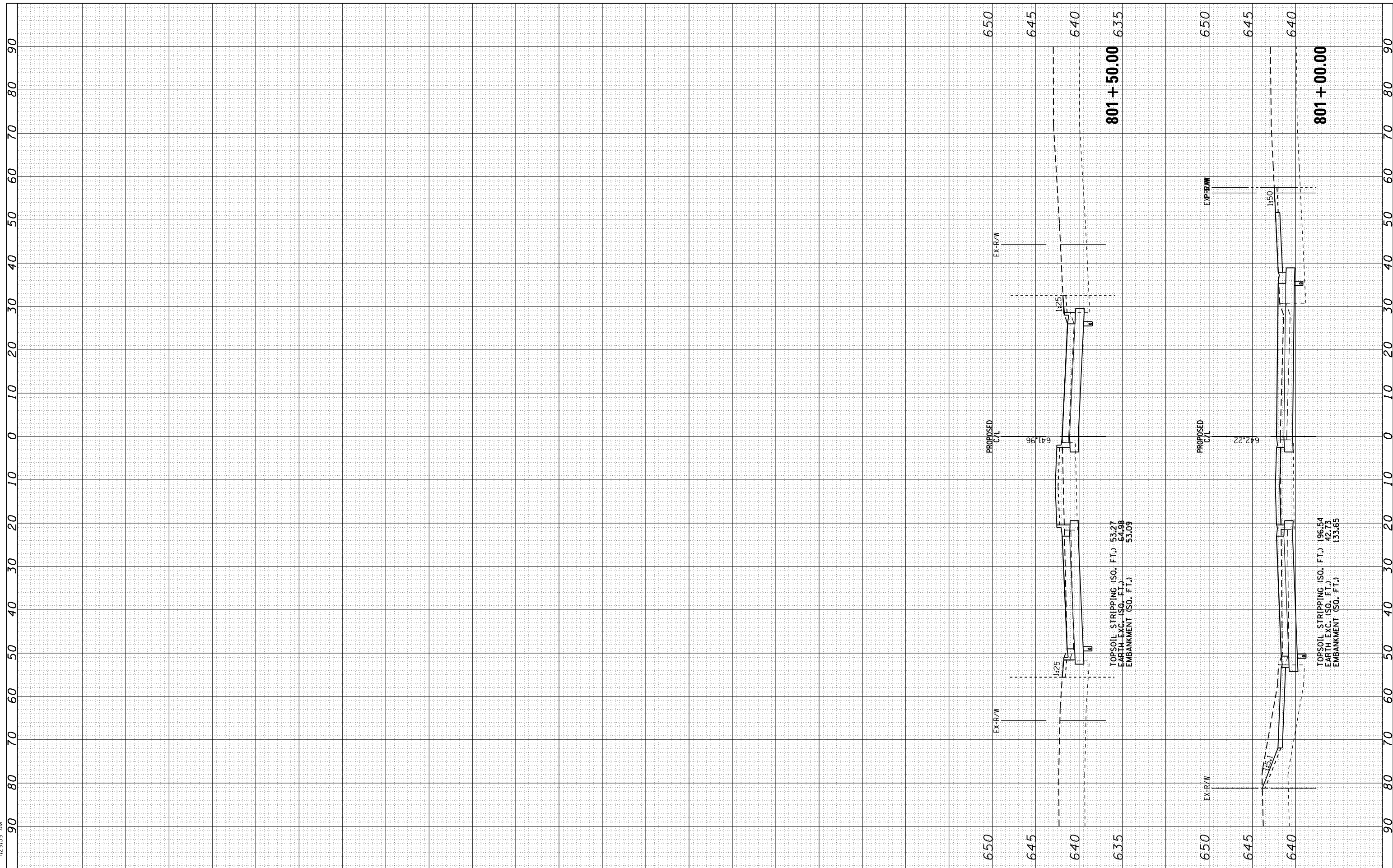
TUMA ROAD
CROSS SECTIONS

F.A. RTE.	SECTION	COUNTY	TOTAL SHEETS	SHEET NO.
591	(13C & 13) R & T	KENDALL	753	741
				CONTRACT NO. 66884
ILLINOIS FED. AID PROJECT				

FINAL SURVEY	SURVEYED	BY	DATE
NOTE BOOK	PLOTTED		
AREAS	TEMPLATE		
AREAS	CHECKED		

ORIGINAL SURVEY	SURVEYED	BY	DATE
NOTE BOOK	PLOTTED		
AREAS	TEMPLATE		
AREAS	CHECKED		

H:\Jobs\2009\20090303\CAD\Site\ dgn \1401\Site\ dgn \1401\129459.dgn
 8/7/2015 12:29:59 AM



GRAEF 8501 N. Higgins Road Suite 280
 Chicago, Illinois 60631
 (773) 399-0112

USER NAME = 1654	DESIGNED - JWB	REVISED -
PLOT SCALE = 20.0000 ft / in.	DRAWN - JWB	REVISED -
PLOT DATE = 8/7/2015	CHECKED - RS	REVISED -
	DATE - 08/07/2015	REVISED -

**STATE OF ILLINOIS
 DEPARTMENT OF TRANSPORTATION**

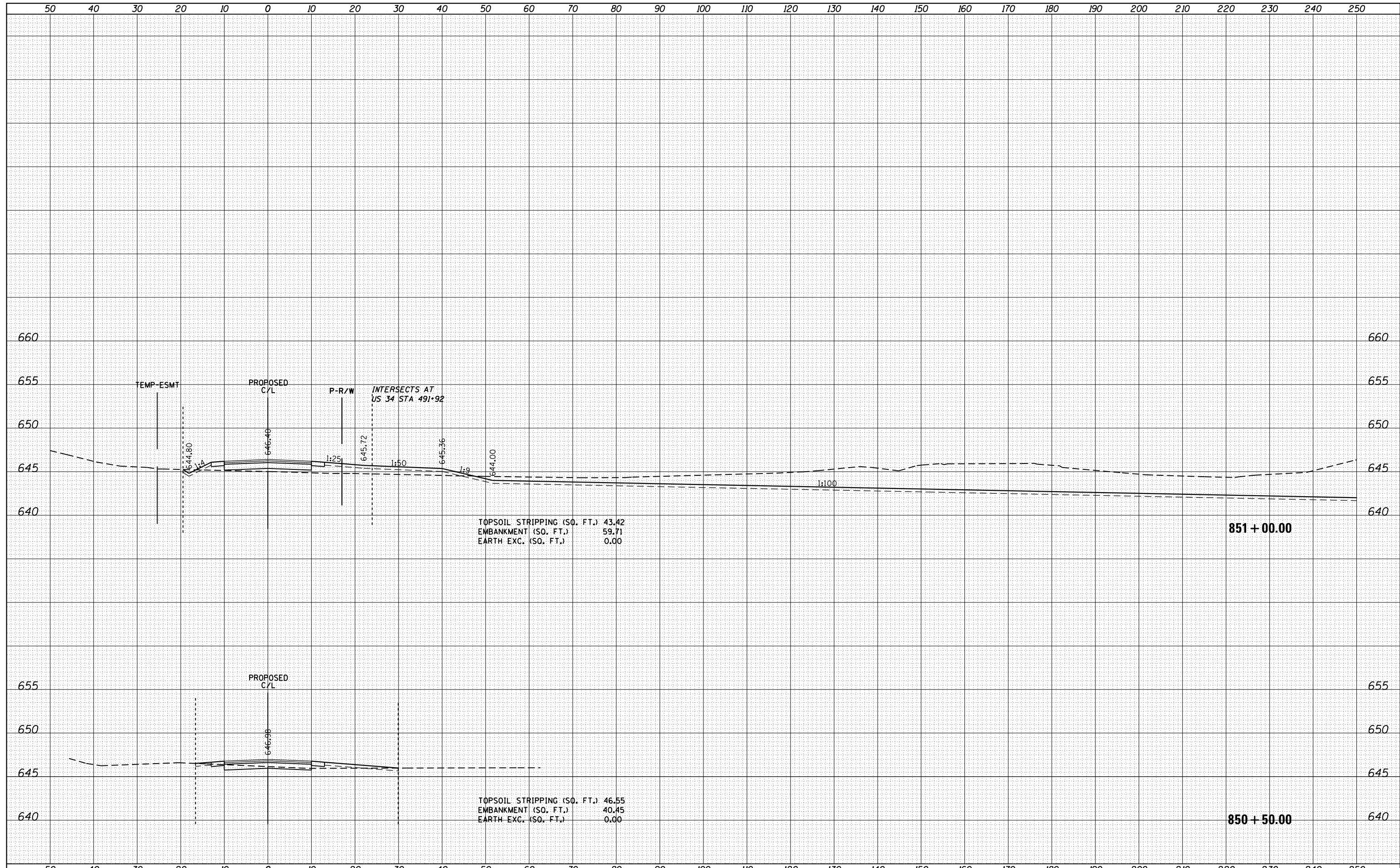
**COUNTRYSIDE PARKWAY
 CROSS SECTIONS**

SCALE: SHEET OF SHEETS STA. 801+00.00 TO STA. 801+50.00

F.A. RTE.	SECTION	COUNTY	TOTAL SHEETS	SHEET NO.
591	(13C & 13) R & T	KENDALL	753	742
CONTRACT NO. 66884			ILLINOIS FED. AID PROJECT	

DATE	
BY	
FINAL SURVEY	SURVEYED
NOTE BOOK	PLOTTED
NO.	TEMPLATE
	AREAS CHECKED

DATE	
BY	
ORIGINAL SURVEY	SURVEYED
NOTE BOOK	PLOTTED
NO.	TEMPLATE
	AREAS CHECKED



TOPSOIL STRIPPING (SQ. FT.) 43.42
 EMBANKMENT (SQ. FT.) 59.71
 EARTH EXC. (SQ. FT.) 0.00

851 + 00.00

TOPSOIL STRIPPING (SQ. FT.) 46.55
 EMBANKMENT (SQ. FT.) 40.45
 EARTH EXC. (SQ. FT.) 0.00

850 + 50.00



USER NAME = 1654	DESIGNED - JWB	REVISED -
	DRAWN - JWB	REVISED -
PLOT SCALE = 20.0000' / in.	CHECKED - RS	REVISED -
PLOT DATE = 8/7/2015	DATE - 08/07/2015	REVISED -

STATE OF ILLINOIS
 DEPARTMENT OF TRANSPORTATION

KINGMOOR LANE
 CROSS SECTIONS

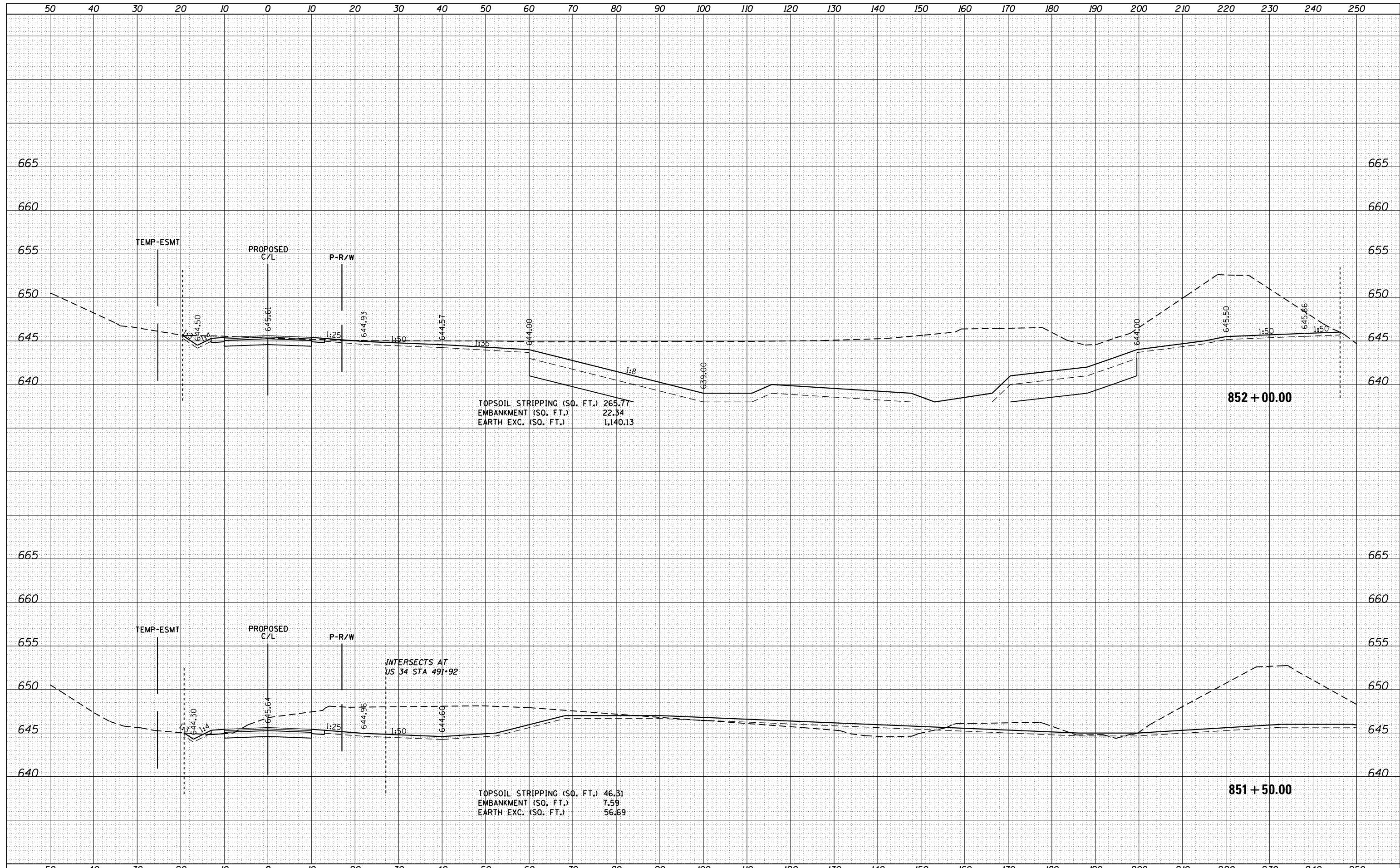
SCALE: SHEET OF 9 SHEETS STA. 850+50.00 TO STA. 851+00.00

F.A.P. RTE.	SECTION	COUNTY	TOTAL SHEETS	SHEET NO.
591	(13C & 13R & T)	KENDALL	753	743
			CONTRACT NO. 66884	

ILLINOIS FED. AID PROJECT

DATE	
BY	
FINAL SURVEY	SURVEYED
NOTE BOOK	PLOTTED
NO.	TEMPLATE
	AREAS CHECKED

DATE	
BY	
ORIGINAL SURVEY	SURVEYED
NOTE BOOK	PLOTTED
NO.	TEMPLATE
	AREAS CHECKED



GRAEF 8501 N. Higgins Road Suite 280
 Chicago, Illinois 60631
 (773) 399-0112

USER NAME = 1654	DESIGNED - JWB	REVISED -
	DRAWN - JWB	REVISED -
PLOT SCALE = 20.0000' / in.	CHECKED - RS	REVISED -
PLOT DATE = 8/7/2015	DATE - 08/07/2015	REVISED -

**STATE OF ILLINOIS
 DEPARTMENT OF TRANSPORTATION**

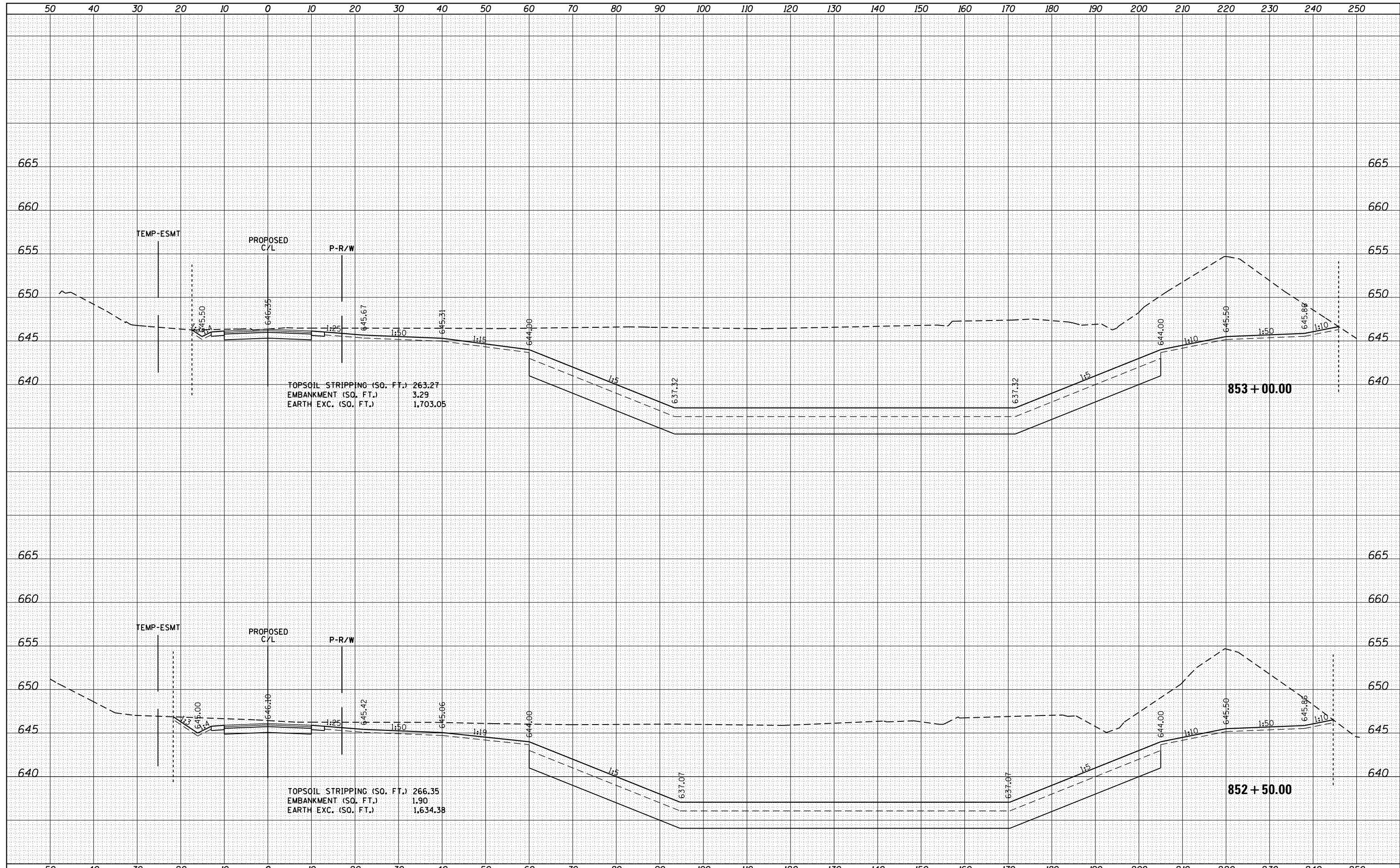
**KINGMOOR LANE
 CROSS SECTIONS**

SCALE: SHEET OF 9 SHEETS STA. 851+50.00 TO STA. 852+00.00

F.A.P. RTE.	SECTION	COUNTY	TOTAL SHEETS	SHEET NO.
591	(13C & 13R & T)	KENDALL	753	744
CONTRACT NO. 66884			ILLINOIS FED. AID PROJECT	

DATE	
BY	
FINAL SURVEY	SURVEYED
NOTE BOOK	PLOTTED
NO.	TEMPLATE
	AREAS CHECKED

DATE	
BY	
ORIGINAL SURVEY	SURVEYED
NOTE BOOK	PLOTTED
NO.	TEMPLATE
	AREAS CHECKED



GRAEF 8501 W. Higgins Road Suite 280
 Chicago, Illinois 60631
 (773) 399-0112

USER NAME = 1654	DESIGNED - JWB	REVISED -
	DRAWN - JWB	REVISED -
PLOT SCALE = 20.0000' / in.	CHECKED - RS	REVISED -
PLOT DATE = 8/7/2015	DATE - 08/07/2015	REVISED -

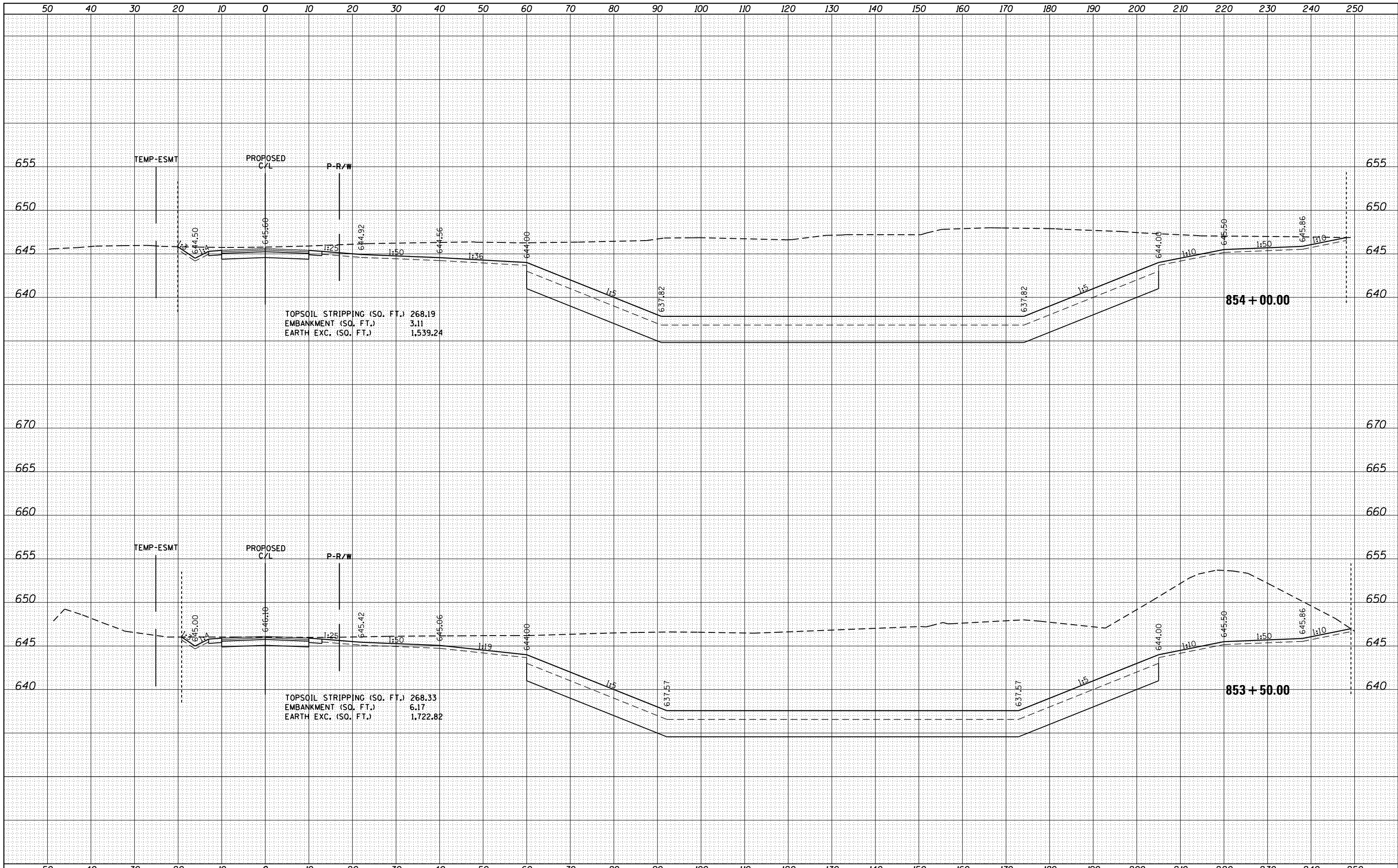
**STATE OF ILLINOIS
 DEPARTMENT OF TRANSPORTATION**

**KINGMOOR LANE
 CROSS SECTIONS**

SCALE: SHEET OF 9 SHEETS STA. 852+50.00 TO STA. 853+00.00

F.A.P. RTE.	SECTION	COUNTY	TOTAL SHEETS	SHEET NO.
591	(13C & 13R & T)	KENDALL	753	745
			CONTRACT NO. 66884	
ILLINOIS FED. AID PROJECT				

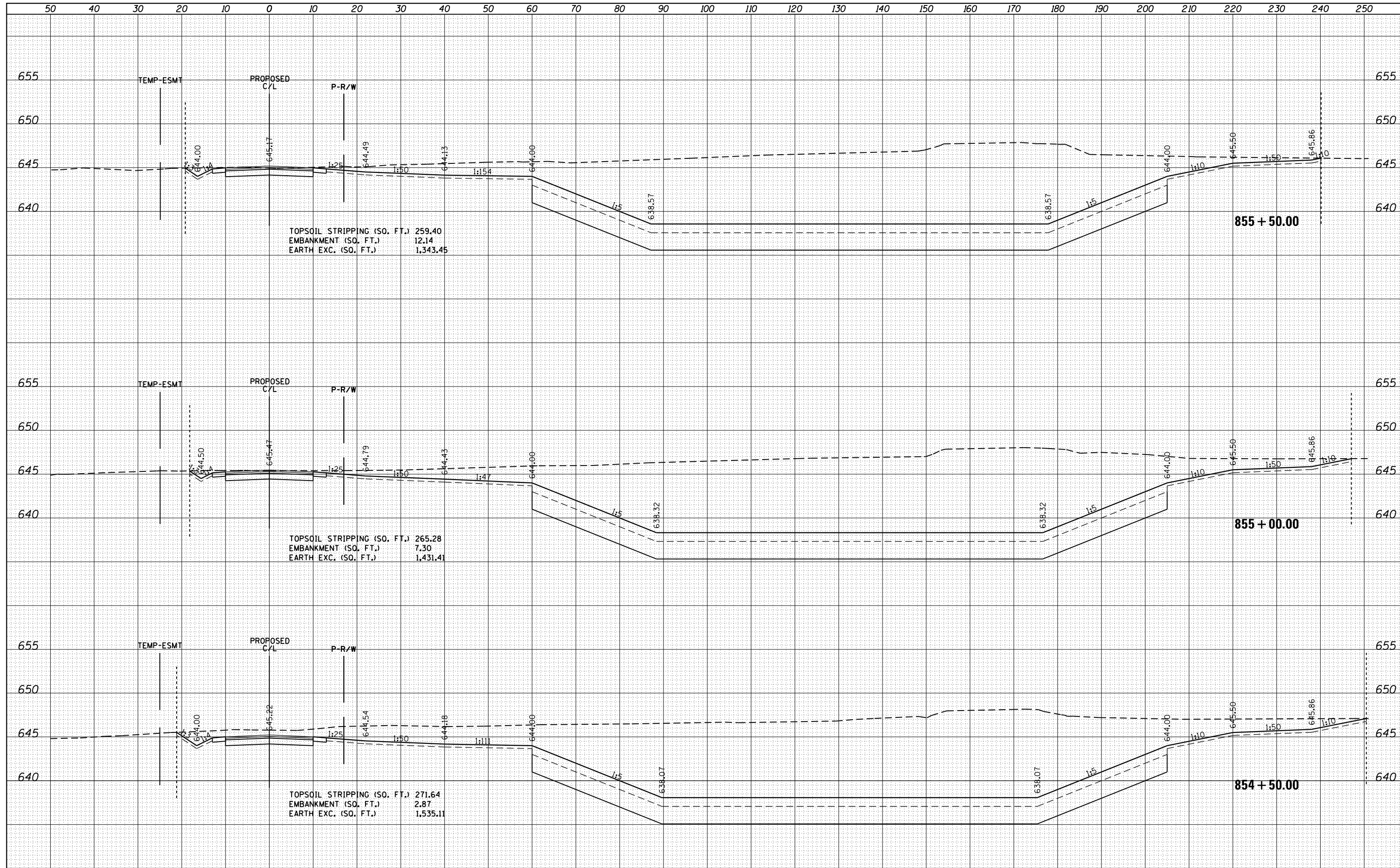
DATE	
BY	
FINAL SURVEY	SURVEYED
NOTE BOOK	PLOTTED
NO.	TEMPLATE
	AREAS CHECKED



DATE	
BY	
ORIGINAL SURVEY	SURVEYED
NOTE BOOK	PLOTTED
NO.	TEMPLATE
	AREAS CHECKED

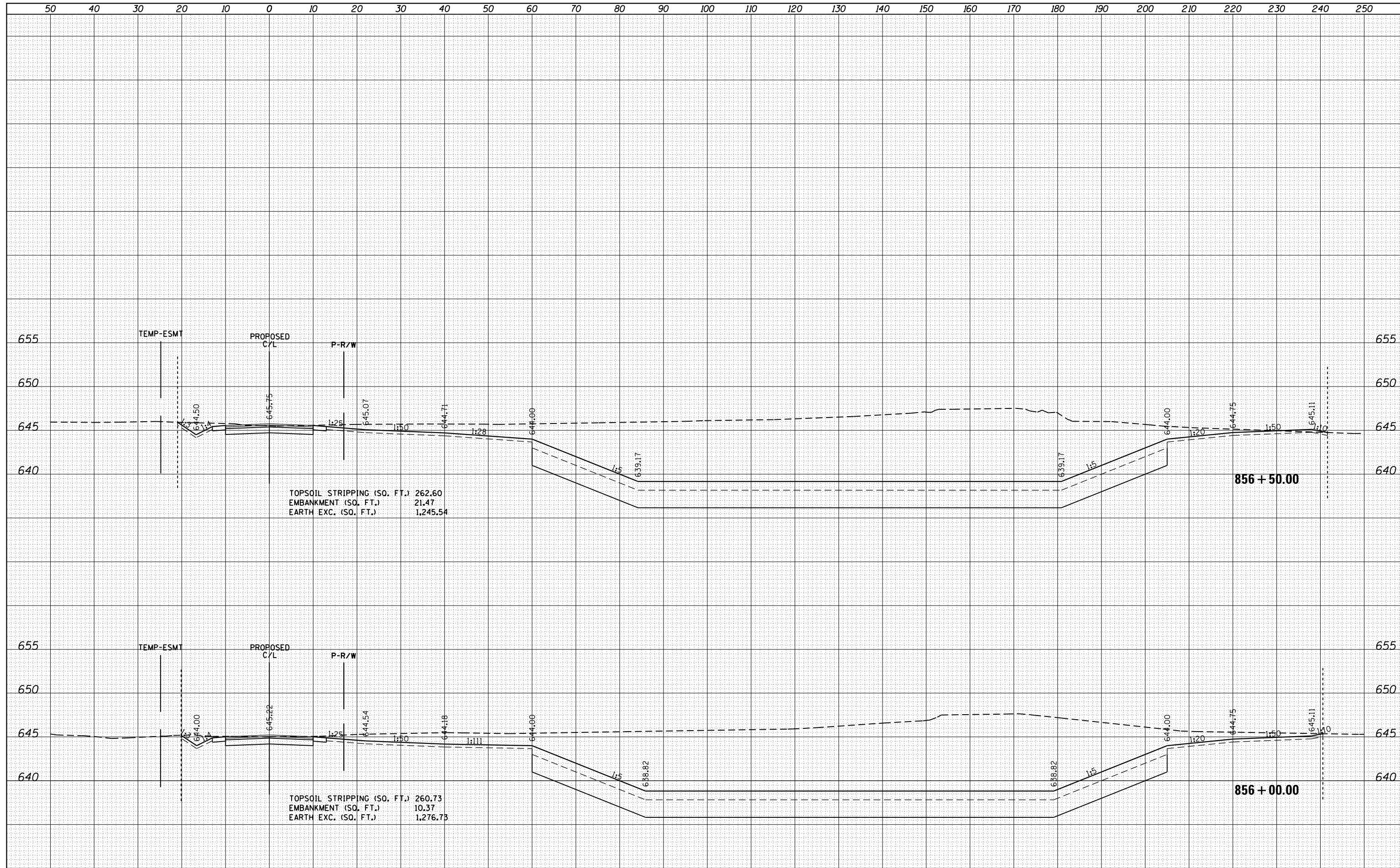
DATE	
BY	
FINAL SURVEY	SURVEYED
NOTE BOOK	PLOTTED
NO.	TEMPLATE
	AREAS CHECKED

DATE	
BY	
ORIGINAL SURVEY	SURVEYED
NOTE BOOK	PLOTTED
NO.	TEMPLATE
	AREAS CHECKED



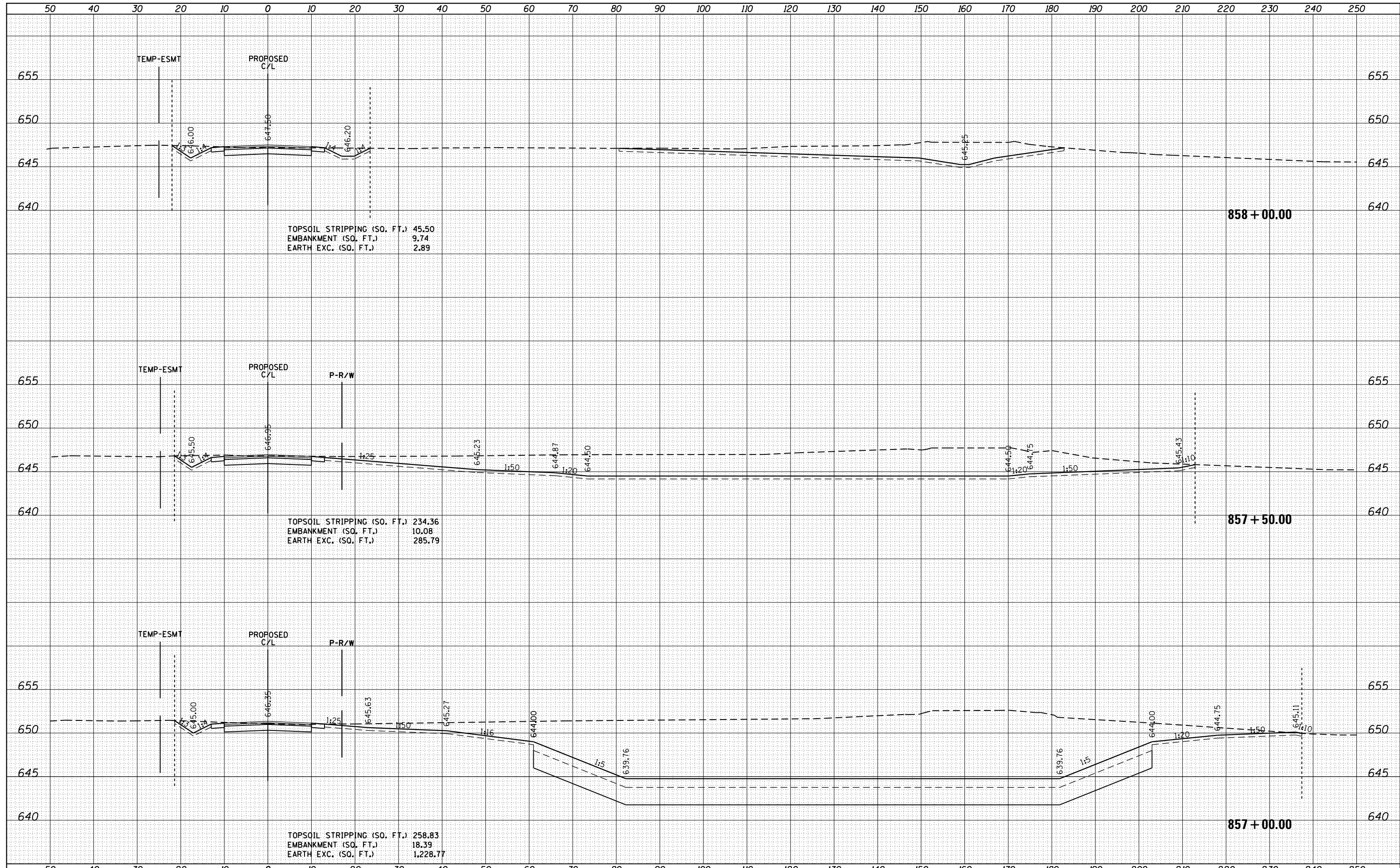
FINAL SURVEY	SURVEYED	BY	DATE
NOTE BOOK NO.	PLOTTED		
	TEMPLATE		
	AREAS CHECKED		

ORIGINAL SURVEY	SURVEYED	BY	DATE
NOTE BOOK NO.	PLOTTED		
	TEMPLATE		
	AREAS CHECKED		



DATE	
BY	
FINAL SURVEY	SURVEYED
NOTE BOOK	PLOTTED
NO.	AREAS CHECKED

DATE	
BY	
ORIGINAL SURVEY	SURVEYED
NOTE BOOK	PLOTTED
NO.	AREAS CHECKED



GRAEF 8501 W. Higgins Road Suite 280
Chicago, Illinois 60631
(773) 399-0112

USER NAME = 1654	DESIGNED - JW B	REVISED -
	DRAWN - JW B	REVISED -
PLOT SCALE = 20.0000' / in.	CHECKED - RS	REVISED -
PLOT DATE = 8/7/2015	DATE - 08/07/2015	REVISED -

**STATE OF ILLINOIS
DEPARTMENT OF TRANSPORTATION**

**KINGMOOR LANE
CROSS SECTIONS**

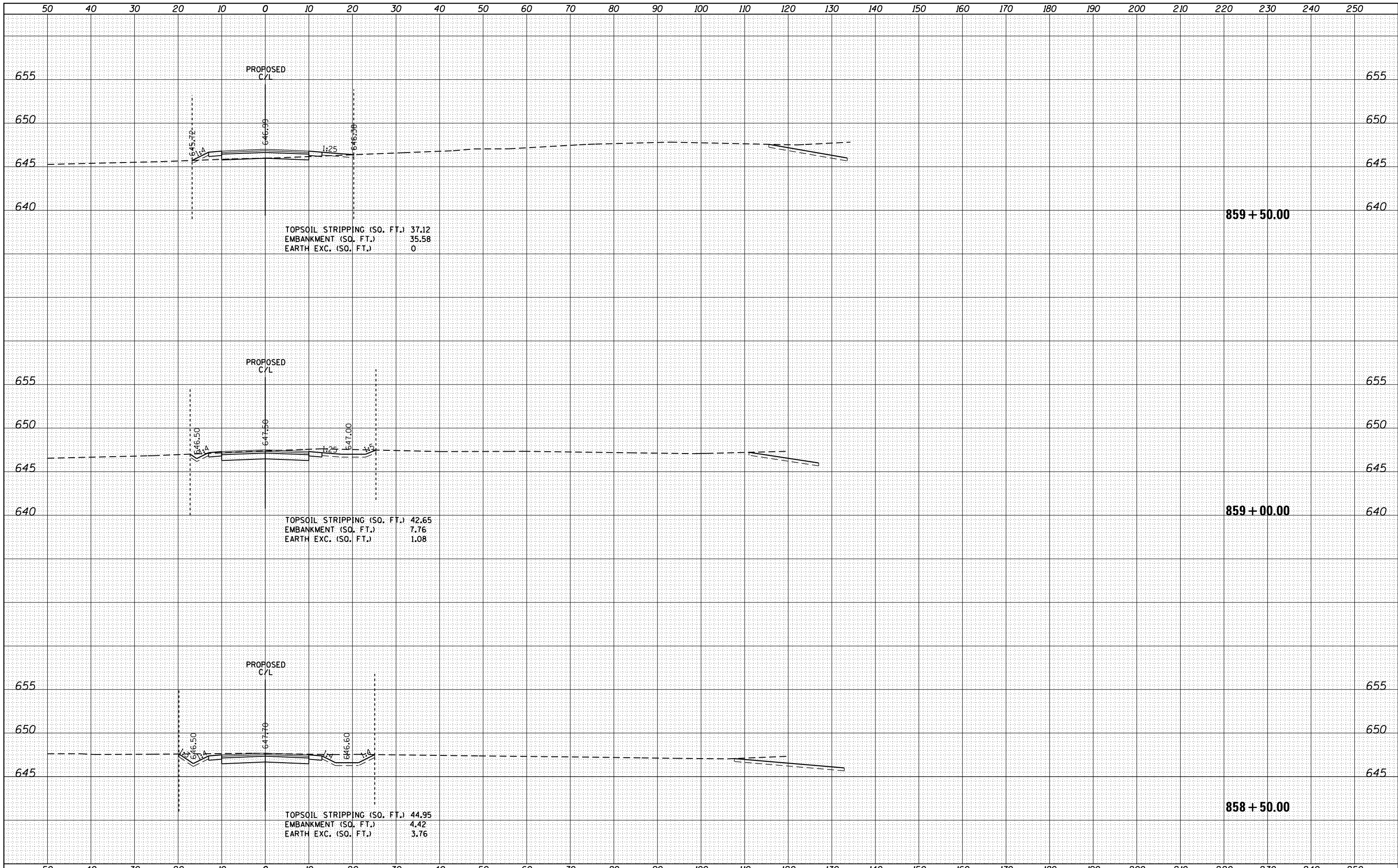
SCALE: SHEET OF 9 SHEETS STA. 857+00.00 TO STA. 858+00.00

F.A.P. RTE.	SECTION	COUNTY	TOTAL SHEETS	SHEET NO.
591	(13C & 13R & T	KENDALL	753	749
			CONTRACT NO. 66884	

ILLINOIS FED. AID PROJECT


DATE	
BY	
FINISHED SURVEY	
PLOTTED	
TEMPLATE	
AREAS	
CHECKED	
NO.	

DATE	
BY	
ORIGINAL SURVEY	
PLOTTED	
TEMPLATE	
AREAS	
CHECKED	
NO.	



DATE	
BY	
FINAL SURVEY	SURVEYED
NOTE BOOK	PLOTTED
NO.	TEMPLATE
	AREAS
	CHECKED

DATE	
BY	
ORIGINAL SURVEY	SURVEYED
NOTE BOOK	PLOTTED
NO.	TEMPLATE
	AREAS
	CHECKED



GRAEF 8501 N. Higgins Road Suite 280
Chicago, Illinois 60631
(773) 399-0112

USER NAME = 1654	DESIGNED - JWB	REVISED -
PLOT SCALE = 20.0000' / in.	DRAWN - JWB	REVISED -
PLOT DATE = 8/7/2015	CHECKED - RS	REVISED -
	DATE - 08/07/2015	REVISED -

**STATE OF ILLINOIS
DEPARTMENT OF TRANSPORTATION**

**KINGMOOR LANE
CROSS SECTIONS**

SCALE: SHEET OF 9 SHEETS STA. 860+00.00 TO STA. 861+00.00

F.A.P. RTE.	SECTION	COUNTY	TOTAL SHEETS	SHEET NO.
591	(13C & 13R & T	KENDALL	753	751
			CONTRACT NO. 66884	
ILLINOIS FED. AID PROJECT				

BY	DATE

BY	DATE

H:\Jobs\2009\20093034\CAD\Site\dmr\130403 AM 8/7/2015

130403 AM 8/7/2015

GRAEF 8501 N. Higgins Road, Suite 280
Chicago, Illinois 60631
(773) 399-0112

USER NAME =	1654
DESIGNED -	JWB
DRAWN -	JWB
CHECKED -	RS
DATE -	08/07/2015


REVISED -	
REVISED -	
REVISED -	
REVISED -	

STATE OF ILLINOIS
DEPARTMENT OF TRANSPORTATION

SCALE: SHEET OF SHEETS STA. 901+00.00 TO STA. 902+50.00

BRISTOL RIDGE ROAD
CROSS SECTIONS

F.A. RTE.	SECTION	COUNTY	TOTAL SHEETS	SHEET NO.
591	(13C & 13) R & T	KENDALL	753	752
ILLINOIS FED. AID PROJECT			CONTRACT NO. 66884	



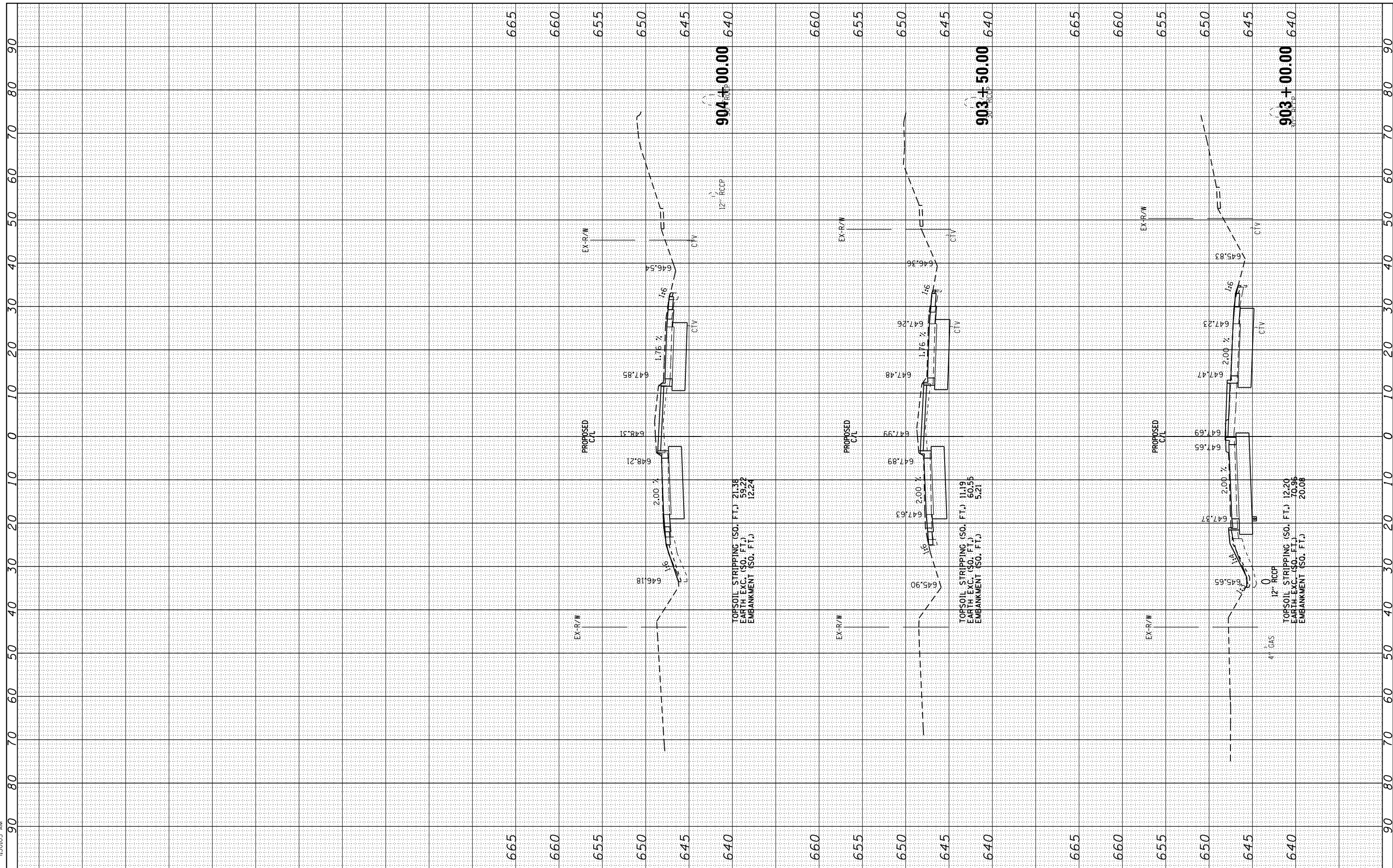
OAK LAWN AVE
SEE EARTHWORK TABLE FOR SIDE ROAD QUANTITIES

SEE EARTHWORK TABLE FOR SIDE ROAD QUANTITIES
OAK LAWN AVE

FINAL SURVEY	SURVEYED	BY	DATE
NOTE BOOK	PLOTTED		
NO.	TEMPLATE		
	AREAS		
	CHECKED		

ORIGINAL SURVEY	SURVEYED	BY	DATE
NOTE BOOK	PLOTTED		
	TEMPLATE		
	AREAS		
	CHECKED		

H:\Jobs\2009\20090303\CAD\Site\dm\1065_Bristol Ridge_BF1.stb(1)34.dgn
8/7/2015 1:30:03 AM



GRAEF 8501 N. Higgins Road Suite 280
Chicago, Illinois 60631
(773) 399-0112

USER NAME = 1654	DESIGNED - JWB	REVISED -
PLOT SCALE = 20.0000 ft / in.	DRAWN - JWB	REVISED -
PLOT DATE = 8/7/2015	CHECKED - RS	REVISED -
	DATE - 08/07/2015	REVISED -

**STATE OF ILLINOIS
DEPARTMENT OF TRANSPORTATION**

SCALE:	SHEET	OF	SHEETS	STA. 903+00.00	TO STA. 904+50.00
--------	-------	----	--------	----------------	-------------------

**BRISTOL RIDGE ROAD
CROSS SECTIONS**

F.A. RTE.	SECTION	COUNTY	TOTAL SHEETS	SHEET NO.
591	(13C & 13) R & T	KENDALL	753	753
			CONTRACT NO. 66884	
ILLINOIS FED. AID PROJECT				