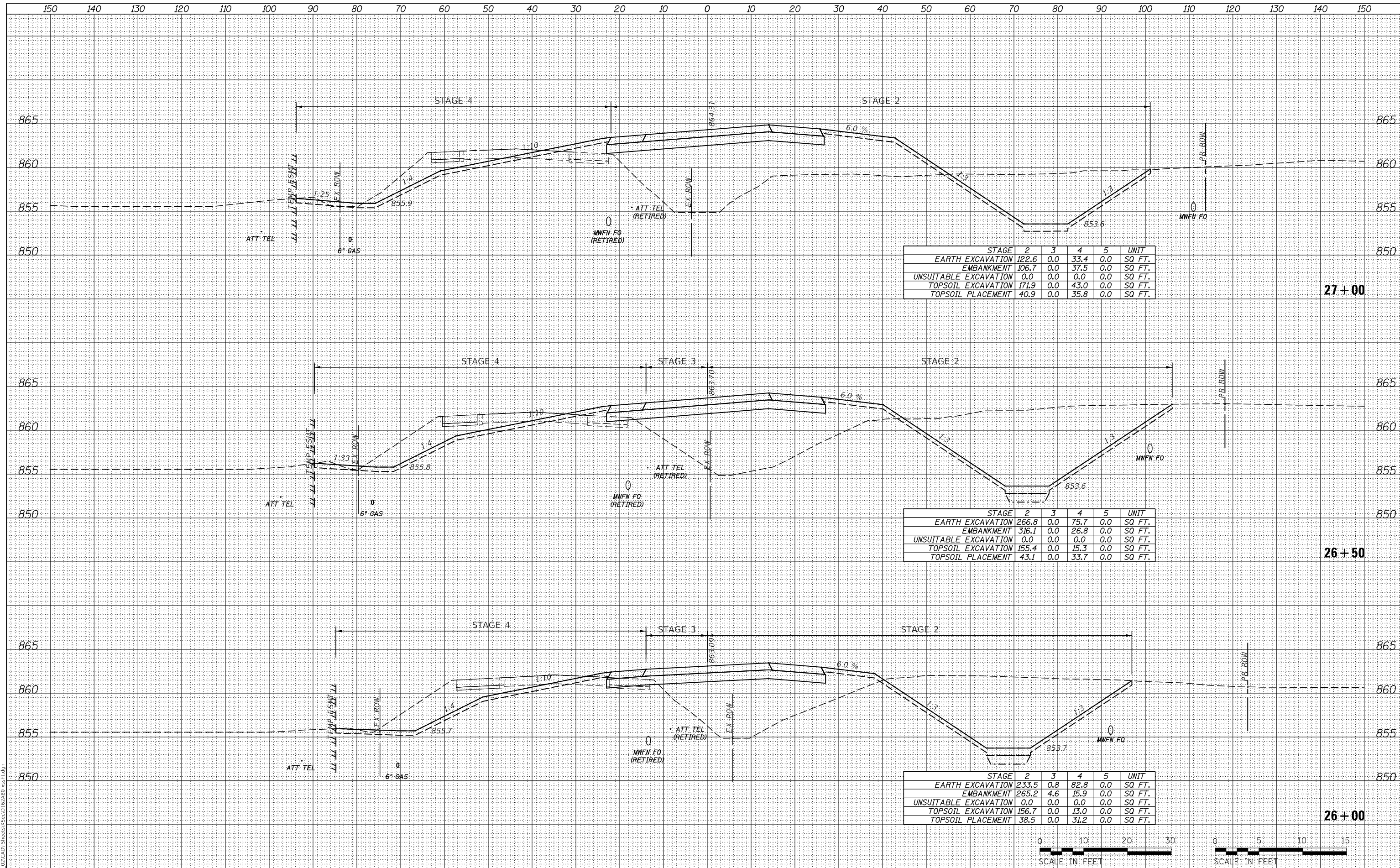


DATE	
BY	
SURVEYED	
PLOTTED	
TEMPLATE	
NOTE BOOK	
AREAS CHECKED	
NO.	


DATE	
BY	
SURVEYED	
PLOTTED	
TEMPLATE	
NOTE BOOK	
AREAS CHECKED	
NO.	



STAGE	2	3	4	5	UNIT
EARTH EXCAVATION	122.6	0.0	33.4	0.0	SQ FT.
EMBANKMENT	106.7	0.0	37.5	0.0	SQ FT.
UNSUITABLE EXCAVATION	0.0	0.0	0.0	0.0	SQ FT.
TOPSOIL EXCAVATION	171.9	0.0	43.0	0.0	SQ FT.
TOPSOIL PLACEMENT	40.9	0.0	35.8	0.0	SQ FT.

STAGE	2	3	4	5	UNIT
EARTH EXCAVATION	266.8	0.0	75.7	0.0	SQ FT.
EMBANKMENT	316.1	0.0	26.8	0.0	SQ FT.
UNSUITABLE EXCAVATION	0.0	0.0	0.0	0.0	SQ FT.
TOPSOIL EXCAVATION	155.4	0.0	15.3	0.0	SQ FT.
TOPSOIL PLACEMENT	43.1	0.0	33.7	0.0	SQ FT.

STAGE	2	3	4	5	UNIT
EARTH EXCAVATION	233.5	0.8	82.8	0.0	SQ FT.
EMBANKMENT	265.2	4.6	15.9	0.0	SQ FT.
UNSUITABLE EXCAVATION	0.0	0.0	0.0	0.0	SQ FT.
TOPSOIL EXCAVATION	156.7	0.0	13.0	0.0	SQ FT.
TOPSOIL PLACEMENT	38.5	0.0	31.2	0.0	SQ FT.



USER NAME =	cliss	DESIGNED -	WEV	REVISED -	
		DRAWN -	WEV	REVISED -	
PLOT SCALE =	1:20	CHECKED -	JCM	REVISED -	
PLOT DATE =	8/12/2020	DATE -	AUGUST 12, 2020	REVISED -	

**STATE OF ILLINOIS
DEPARTMENT OF TRANSPORTATION**

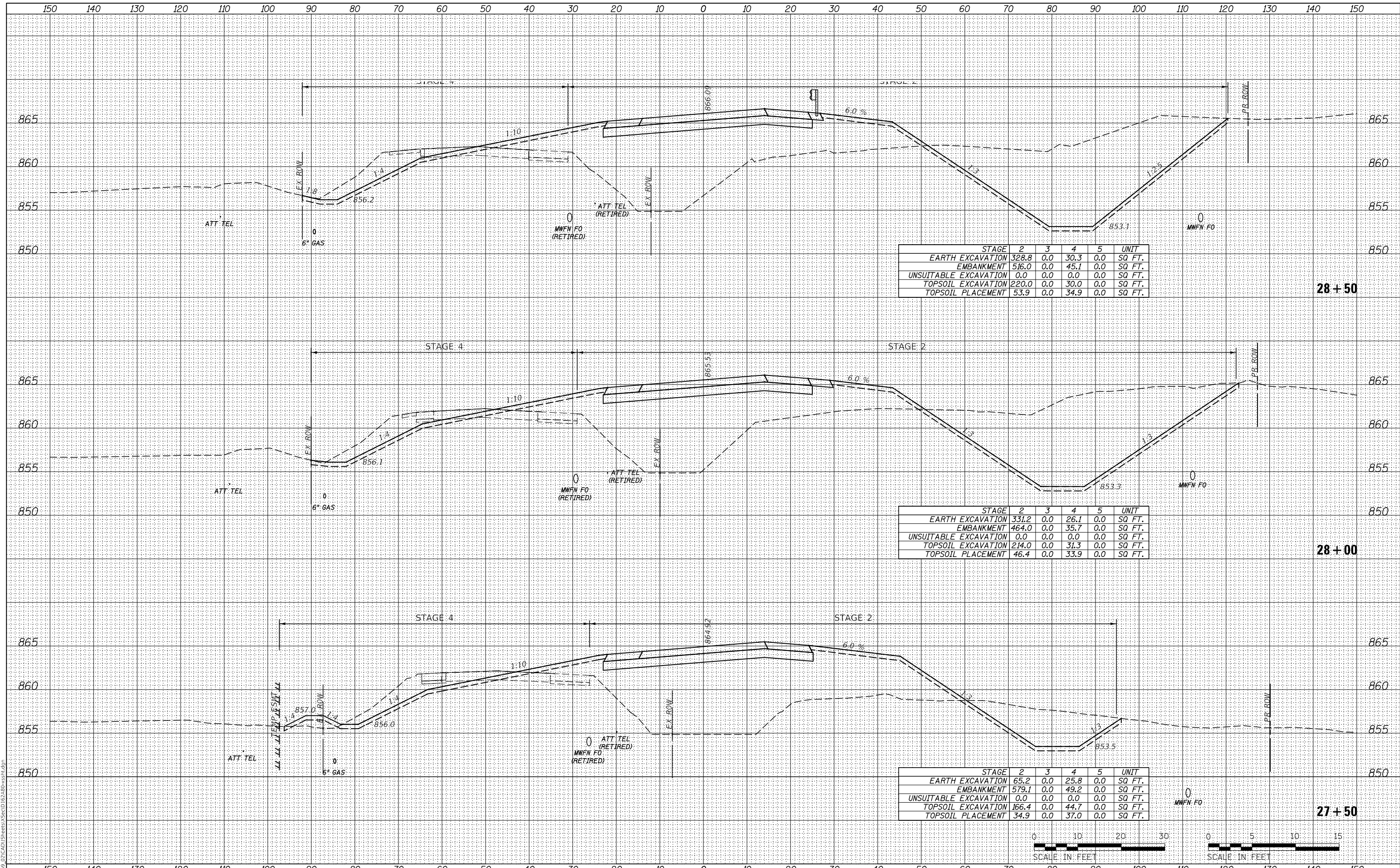
**CROSS SECTIONS - STAGES 2-5
ILLINOIS ROUTE 47**

SCALE: SHEET 12 OF 33 SHEETS STA. 26+00 TO STA. 27+00

F.A.P. RTE.	SECTION	COUNTY	TOTAL SHEETS	SHEET NO.
326	(150X)B-R	McHENRY	223	201
			CONTRACT NO.	62A80
ILLINOIS FED. AID PROJECT				

DATE	
BY	
SURVEYED	
PLOTTED	
TEMPLATE	
AREAS	
CHECKED	
FINAL SURVEY	
NOTE BOOK	
NO.	

DATE	
BY	
SURVEYED	
PLOTTED	
TEMPLATE	
AREAS	
CHECKED	
ORIGINAL SURVEY	
NOTE BOOK	
NO.	



STAGE	2	3	4	5	UNIT
EARTH EXCAVATION	328.8	0.0	30.3	0.0	SQ FT.
EMBANKMENT	516.0	0.0	45.1	0.0	SQ FT.
UNSUITABLE EXCAVATION	0.0	0.0	0.0	0.0	SQ FT.
TOPSOIL EXCAVATION	220.0	0.0	30.0	0.0	SQ FT.
TOPSOIL PLACEMENT	53.9	0.0	34.9	0.0	SQ FT.

STAGE	2	3	4	5	UNIT
EARTH EXCAVATION	331.2	0.0	26.1	0.0	SQ FT.
EMBANKMENT	464.0	0.0	35.7	0.0	SQ FT.
UNSUITABLE EXCAVATION	0.0	0.0	0.0	0.0	SQ FT.
TOPSOIL EXCAVATION	214.0	0.0	31.3	0.0	SQ FT.
TOPSOIL PLACEMENT	46.4	0.0	33.9	0.0	SQ FT.

STAGE	2	3	4	5	UNIT
EARTH EXCAVATION	65.2	0.0	25.8	0.0	SQ FT.
EMBANKMENT	579.1	0.0	49.2	0.0	SQ FT.
UNSUITABLE EXCAVATION	0.0	0.0	0.0	0.0	SQ FT.
TOPSOIL EXCAVATION	166.4	0.0	44.7	0.0	SQ FT.
TOPSOIL PLACEMENT	34.9	0.0	37.0	0.0	SQ FT.



USER NAME =	cliss	DESIGNED -	WEV	REVISED -	
		DRAWN -	WEV	REVISED -	
PLOT SCALE =	1:20	CHECKED -	JCM	REVISED -	
PLOT DATE =	8/12/2020	DATE -	AUGUST 12, 2020	REVISED -	

**STATE OF ILLINOIS
DEPARTMENT OF TRANSPORTATION**

**CROSS SECTIONS - STAGES 2-5
ILLINOIS ROUTE 77**

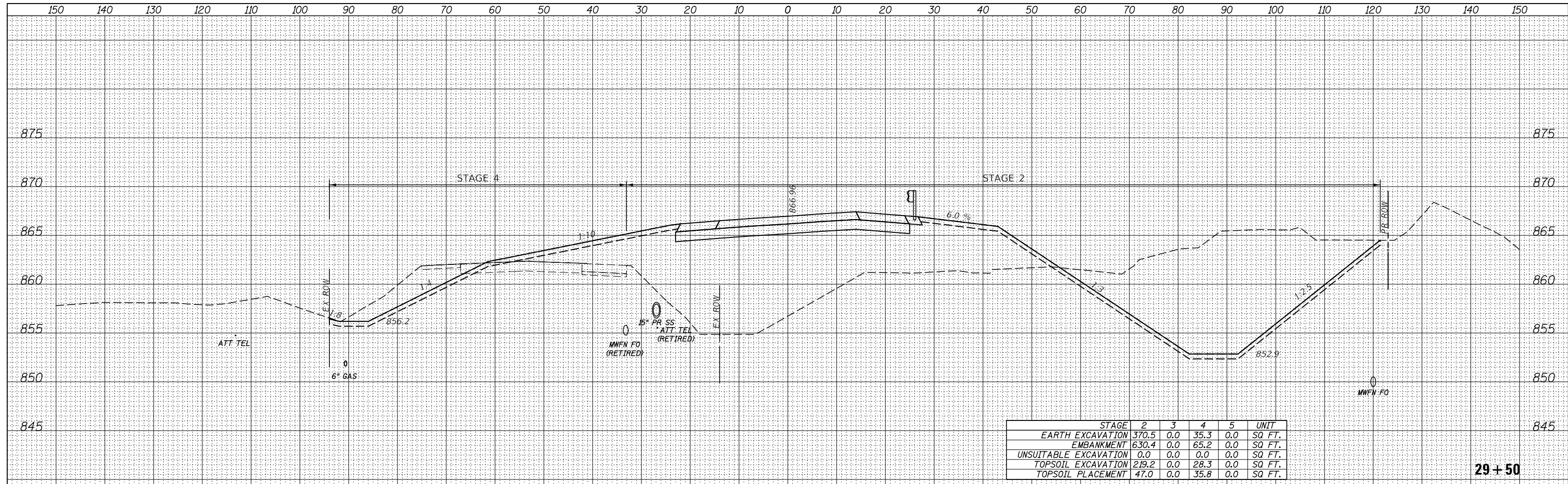
SCALE: SHEET 13 OF 33 SHEETS STA. 27+50 TO STA. 28+50

F.A.P. RTE.	SECTION	COUNTY	TOTAL SHEETS	SHEET NO.
326	(150X)B-R	McHENRY	223	202
			CONTRACT NO. 62A80	
ILLINOIS FED. AID PROJECT				

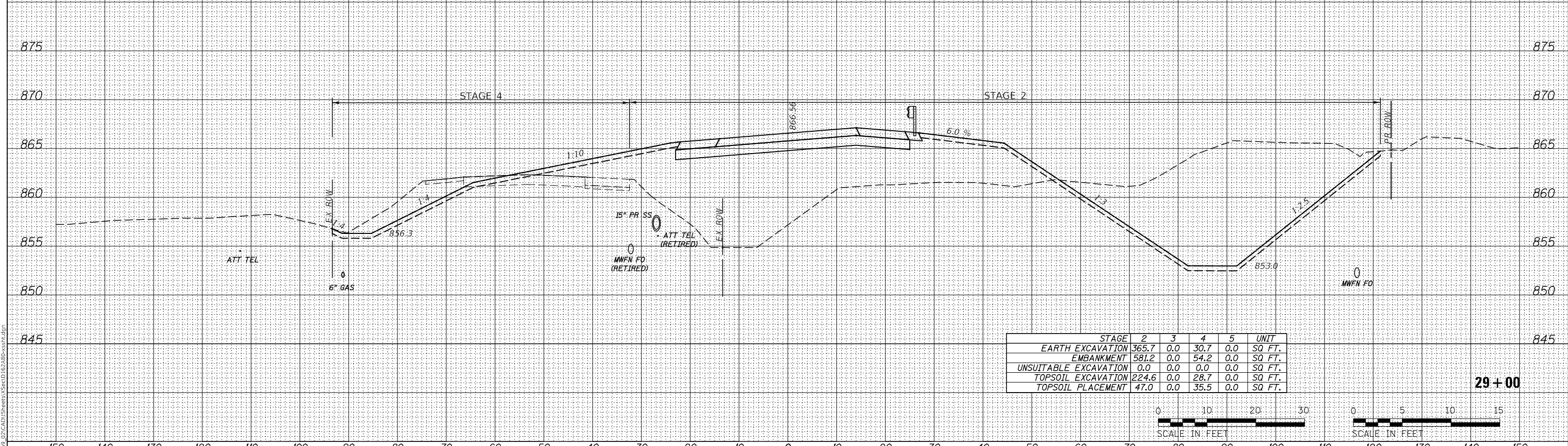
DATE	
BY	
SURVEYED	
PLOTTED	
TEMPLATE	
AREAS CHECKED	
FINAL SURVEY	
NOTE BOOK	
NO.	

DATE	
BY	
SURVEYED	
PLOTTED	
TEMPLATE	
AREAS CHECKED	
ORIGINAL SURVEY	
NOTE BOOK	
NO.	

MODEL: \$P0DELNAME\$
 FILE NAME: E:\29+00\CAD\Drawings\Sheet5.dwg



STAGE	2	3	4	5	UNIT
EARTH EXCAVATION	370.5	0.0	35.3	0.0	SQ FT.
EMBANKMENT	630.4	0.0	65.2	0.0	SQ FT.
UNSUITABLE EXCAVATION	0.0	0.0	0.0	0.0	SQ FT.
TOPSOIL EXCAVATION	219.2	0.0	28.3	0.0	SQ FT.
TOPSOIL PLACEMENT	47.0	0.0	35.8	0.0	SQ FT.



STAGE	2	3	4	5	UNIT
EARTH EXCAVATION	365.7	0.0	30.7	0.0	SQ FT.
EMBANKMENT	581.2	0.0	54.2	0.0	SQ FT.
UNSUITABLE EXCAVATION	0.0	0.0	0.0	0.0	SQ FT.
TOPSOIL EXCAVATION	224.6	0.0	28.7	0.0	SQ FT.
TOPSOIL PLACEMENT	47.0	0.0	35.5	0.0	SQ FT.



USER NAME = dclss	DESIGNED - WEV	REVISED -
	DRAWN - WEV	REVISED -
PLOT SCALE = 1:20	CHECKED - JCM	REVISED -
PLOT DATE = 8/12/2020	DATE - AUGUST 12, 2020	REVISED -

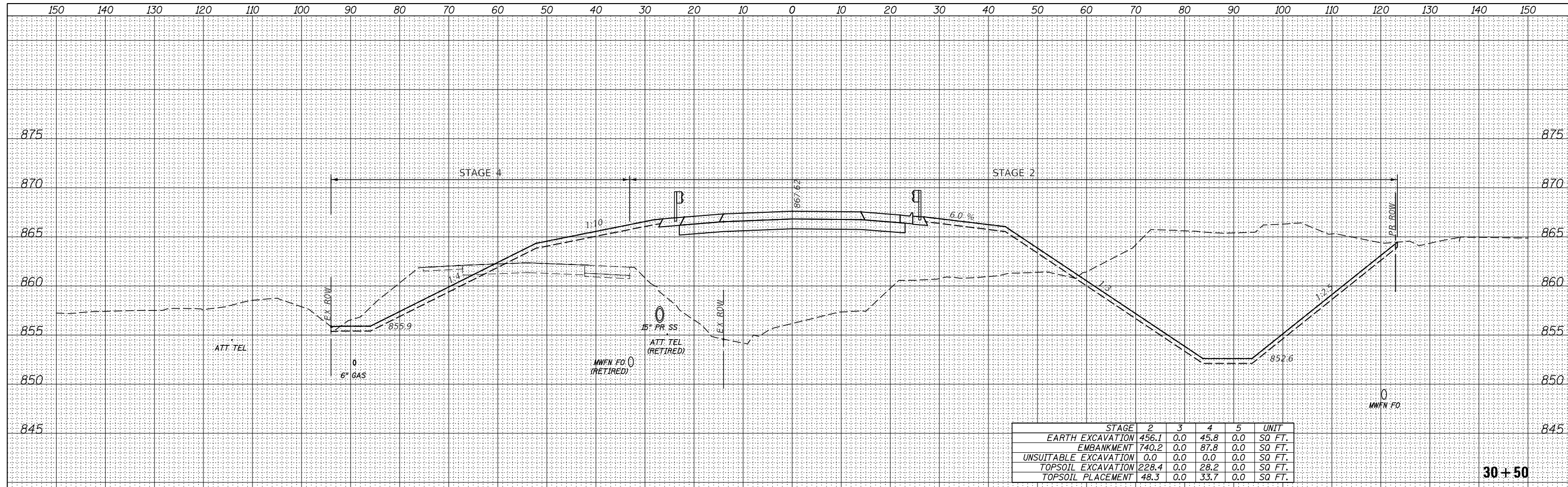
**STATE OF ILLINOIS
 DEPARTMENT OF TRANSPORTATION**

CROSS SECTIONS - STAGES 2-5			
ILLINOIS ROUTE 47			
SCALE:	SHEET 14 OF 33 SHEETS	STA. 29+00 TO STA. 29+50	

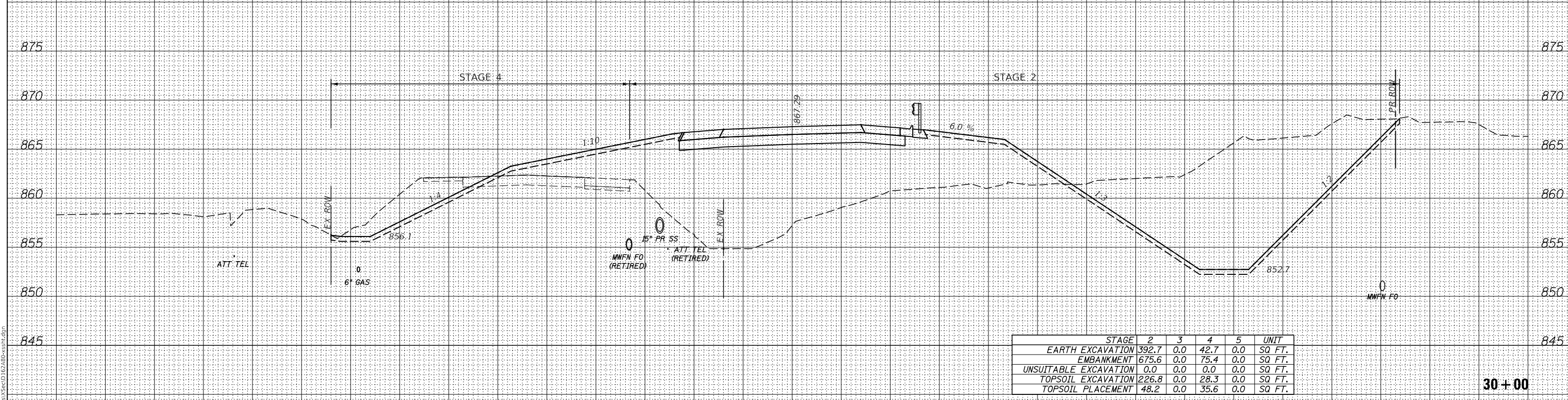
F.A.P. RTE.	SECTION	COUNTY	TOTAL SHEETS	SHEET NO.
326	(150X)B-R	McHENRY	223	203
			CONTRACT NO. 62A80	
		ILLINOIS	FED. AID PROJECT	

DATE	
BY	
SURVEYED	
PLOTTED	
TEMPLATE	
NOTE BOOK	
AREAS CHECKED	
NO.	


DATE	
BY	
SURVEYED	
PLOTTED	
TEMPLATE	
NOTE BOOK	
AREAS CHECKED	
NO.	



STAGE	2	3	4	5	UNIT
EARTH EXCAVATION	456.1	0.0	45.8	0.0	SQ FT.
EMBANKMENT	740.2	0.0	87.8	0.0	SQ FT.
UNSUITABLE EXCAVATION	0.0	0.0	0.0	0.0	SQ FT.
TOPSOIL EXCAVATION	228.4	0.0	28.2	0.0	SQ FT.
TOPSOIL PLACEMENT	48.3	0.0	33.7	0.0	SQ FT.



STAGE	2	3	4	5	UNIT
EARTH EXCAVATION	392.7	0.0	42.7	0.0	SQ FT.
EMBANKMENT	675.6	0.0	75.4	0.0	SQ FT.
UNSUITABLE EXCAVATION	0.0	0.0	0.0	0.0	SQ FT.
TOPSOIL EXCAVATION	226.8	0.0	28.3	0.0	SQ FT.
TOPSOIL PLACEMENT	48.2	0.0	35.6	0.0	SQ FT.



USER NAME =	cliss	DESIGNED -	WEV	REVISED -	
		DRAWN -	WEV	REVISED -	
PLOT SCALE =	1:20	CHECKED -	JCM	REVISED -	
PLOT DATE =	8/12/2020	DATE -	AUGUST 12, 2020	REVISED -	

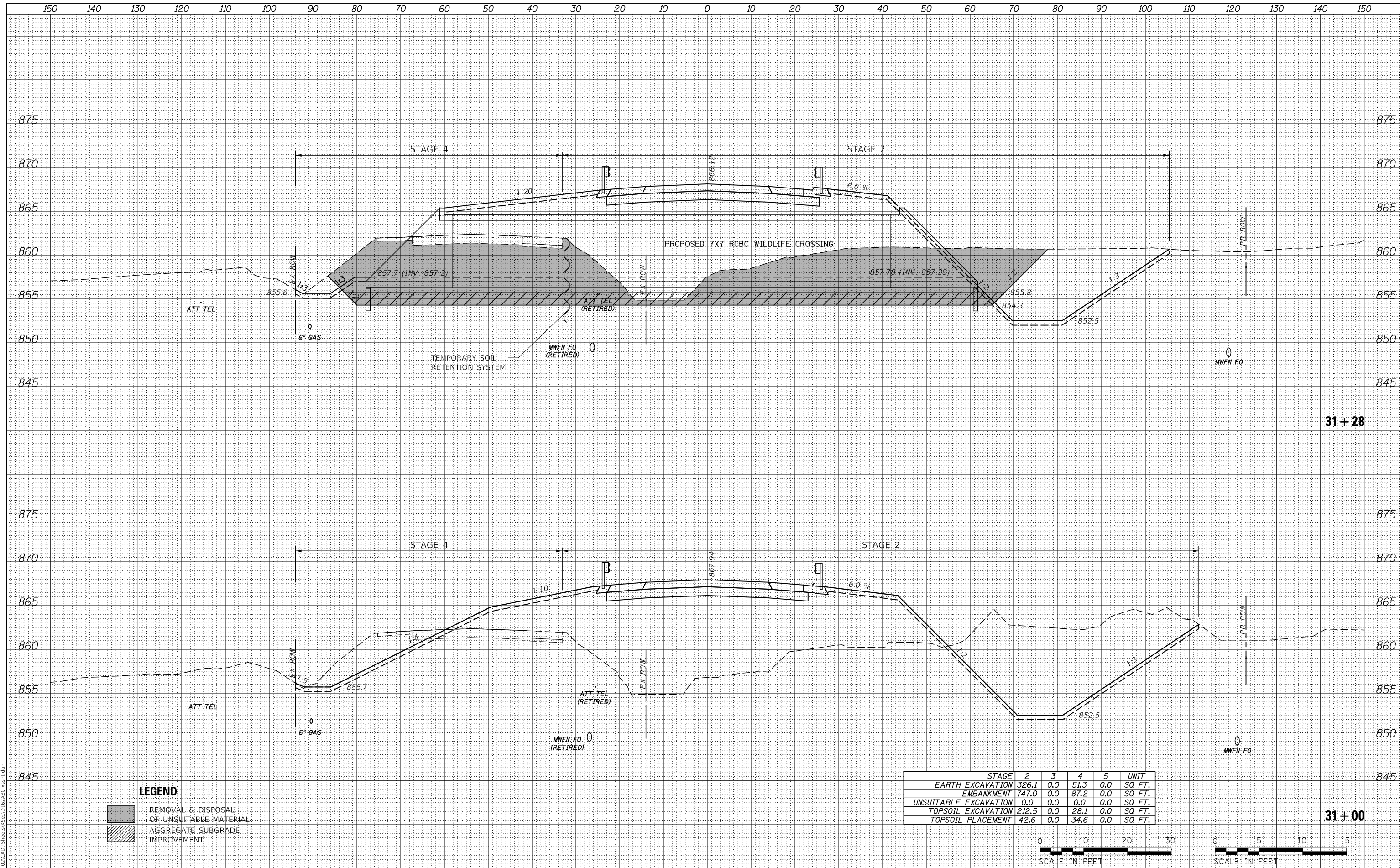
**STATE OF ILLINOIS
DEPARTMENT OF TRANSPORTATION**

CROSS SECTIONS - STAGES 2-5			
ILLINOIS ROUTE 47			
SCALE:	SHEET 15	OF 33 SHEETS	STA. 30+00 TO STA. 30+50

F.A.P. RTE.	SECTION	COUNTY	TOTAL SHEETS	SHEET NO.
326	(150X)B-R	McHENRY	223	204
			CONTRACT NO.	62A80
ILLINOIS FED. AID PROJECT				

DATE	
BY	
SURVEYED	
PLOTTED	
TEMPLATE	
NOTE BOOK	
AREAS CHECKED	
NO.	

DATE	
BY	
SURVEYED	
PLOTTED	
TEMPLATE	
NOTE BOOK	
AREAS CHECKED	
NO.	




LEGEND

REMOVAL & DISPOSAL OF UNSUITABLE MATERIAL

AGGREGATE SUBGRADE IMPROVEMENT

	STAGE 2	3	4	5	UNIT
EARTH EXCAVATION	326.1	0.0	51.3	0.0	SQ. FT.
EMBANKMENT	747.0	0.0	87.2	0.0	SQ. FT.
UNSUITABLE EXCAVATION	0.0	0.0	0.0	0.0	SQ. FT.
TOPSOIL EXCAVATION	212.5	0.0	28.1	0.0	SQ. FT.
TOPSOIL PLACEMENT	42.6	0.0	34.6	0.0	SQ. FT.



USER NAME = cliss	DESIGNED - WEV	REVISED -
	DRAWN - WEV	REVISED -
PLOT SCALE = 1:20	CHECKED - JCM	REVISED -
PLOT DATE = 8/12/2020	DATE - AUGUST 12, 2020	REVISED -

**STATE OF ILLINOIS
DEPARTMENT OF TRANSPORTATION**

**CROSS SECTIONS - STAGES 2-5
ILLINOIS ROUTE 47**

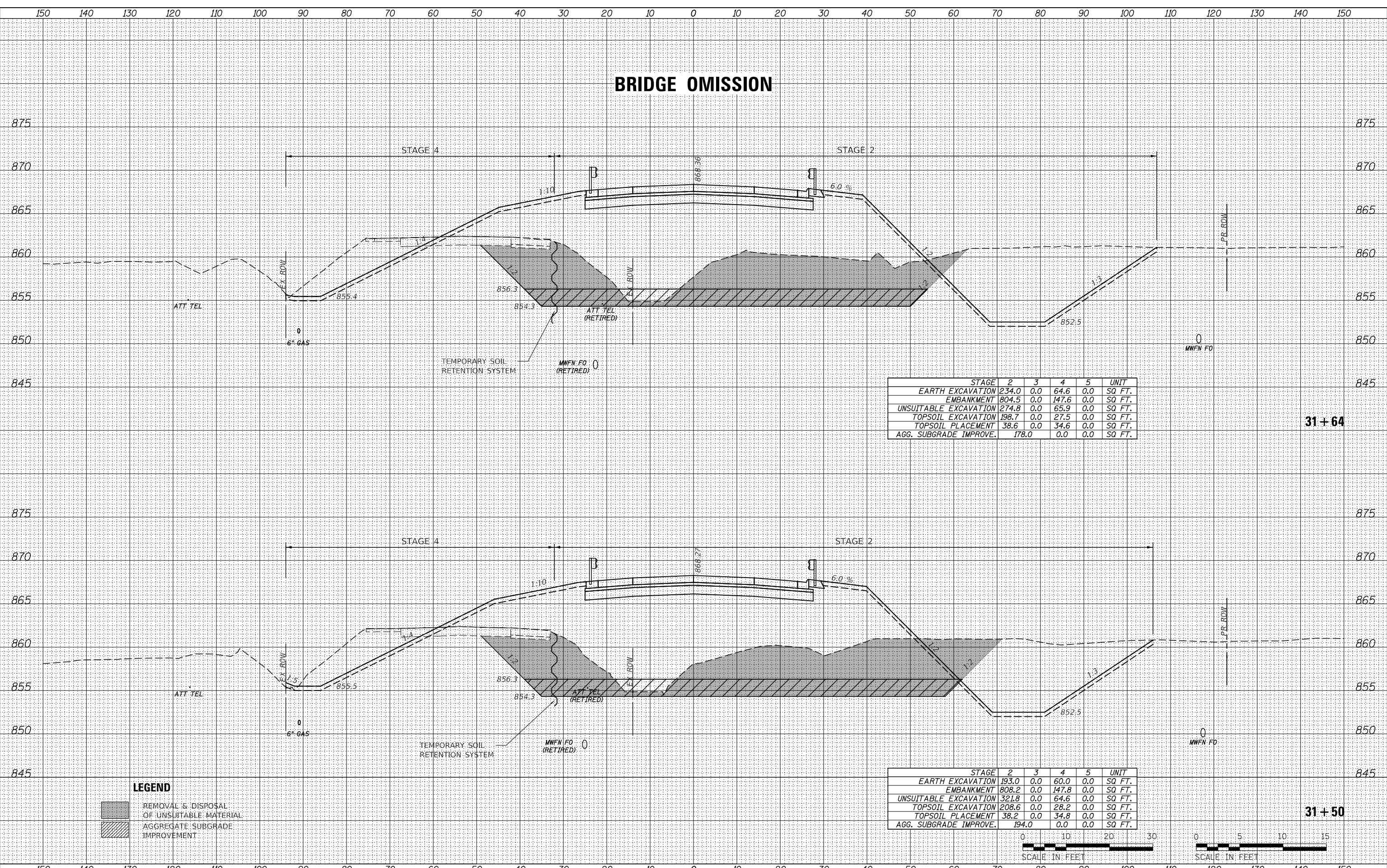
SCALE: SHEET 16 OF 33 SHEETS STA. 31+00 TO STA. 31+28

F.A.P. RTE.	SECTION	COUNTY	TOTAL SHEETS	SHEET NO.
326	(150XB)B-R	McHENRY	223	205
			CONTRACT NO. 62A80	

ILLINOIS FED. AID PROJECT

MODEL: \$MIDELMAMES
FILE NAME: E:\2020\CD\Drawings\Sheet\31+00-31+28.dgn

BRIDGE OMISSION



STAGE	2	3	4	5	UNIT
EARTH EXCAVATION	234.0	0.0	64.6	0.0	SQ FT.
EMBANKMENT	804.5	0.0	147.6	0.0	SQ FT.
UNSUITABLE EXCAVATION	274.8	0.0	65.9	0.0	SQ FT.
TOPSOIL EXCAVATION	198.7	0.0	27.5	0.0	SQ FT.
TOPSOIL PLACEMENT	38.6	0.0	34.6	0.0	SQ FT.
AGG. SUBGRADE IMPROVE.	178.0	0.0	0.0	0.0	SQ FT.

31+64

STAGE	2	3	4	5	UNIT
EARTH EXCAVATION	193.0	0.0	60.0	0.0	SQ FT.
EMBANKMENT	808.2	0.0	147.8	0.0	SQ FT.
UNSUITABLE EXCAVATION	321.8	0.0	64.6	0.0	SQ FT.
TOPSOIL EXCAVATION	208.6	0.0	28.2	0.0	SQ FT.
TOPSOIL PLACEMENT	38.2	0.0	34.8	0.0	SQ FT.
AGG. SUBGRADE IMPROVE.	194.0	0.0	0.0	0.0	SQ FT.

31+50

DATE	
BY	
SURVEYED	
PLOTTED	
TEMPLATE	
AREAS	
CHECKED	
FINAL SURVEY	
NOTE BOOK	
NO.	

DATE	
BY	
SURVEYED	
PLOTTED	
TEMPLATE	
AREAS	
CHECKED	
ORIGINAL SURVEY	
NOTE BOOK	
NO.	

LEGEND
 REMOVAL & DISPOSAL OF UNSUITABLE MATERIAL
 AGGREGATE SUBGRADE IMPROVEMENT

USER NAME = cliss	DESIGNED - WEV	REVISED -
	DRAWN - WEV	REVISED -
PLOT SCALE = 1:20	CHECKED - JCM	REVISED -
PLOT DATE = 8/12/2020	DATE - AUGUST 12, 2020	REVISED -

**STATE OF ILLINOIS
DEPARTMENT OF TRANSPORTATION**

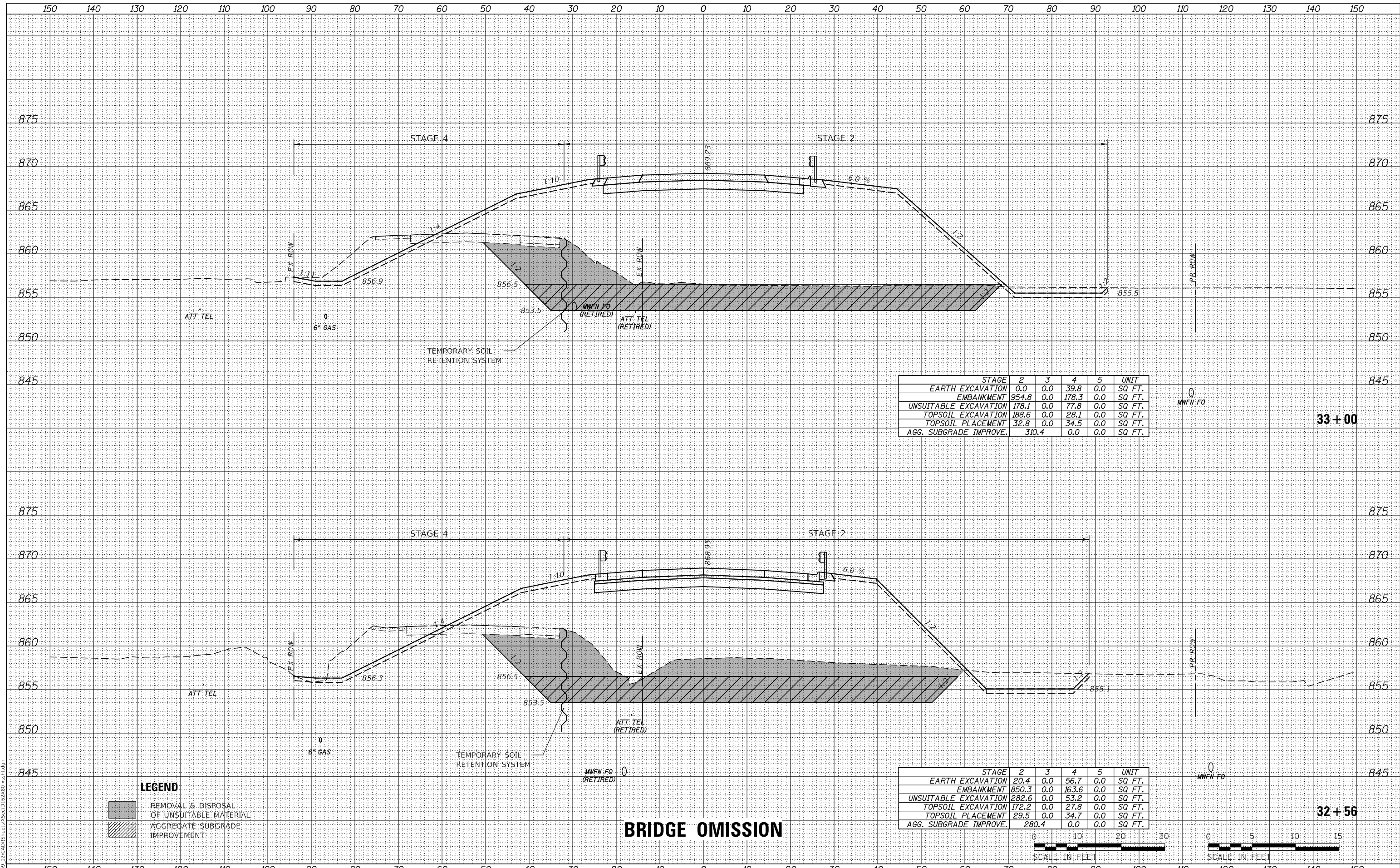
**CROSS SECTIONS - STAGES 2-5
ILLINOIS ROUTE 47**

SCALE: SHEET 17 OF 33 SHEETS STA. 31+50 TO STA. 31+64

F.A.P. RTE.	SECTION	COUNTY	TOTAL SHEETS	SHEET NO.
326	(150X)B-R	McHENRY	223	206
			CONTRACT NO. 62A80	
ILLINOIS FED. AID PROJECT				

DATE	
BY	
FINAL SURVEY	SURVEYED
NOTE BOOK	PLOTTED
NO.	AREAS CHECKED

DATE	
BY	
ORIGINAL SURVEY	SURVEYED
NOTE BOOK	PLOTTED
NO.	AREAS CHECKED



	STAGE 2	3	4	5	UNIT
EARTH EXCAVATION	0.0	0.0	39.8	0.0	SQ. FT.
EMBANKMENT	954.8	0.0	178.3	0.0	SQ. FT.
UNSUITABLE EXCAVATION	178.1	0.0	77.8	0.0	SQ. FT.
TOPSOIL EXCAVATION	188.6	0.0	28.1	0.0	SQ. FT.
TOPSOIL PLACEMENT	32.8	0.0	34.5	0.0	SQ. FT.
AGG. SUBGRADE IMPROVE.	310.4	0.0	0.0	0.0	SQ. FT.

	STAGE 2	3	4	5	UNIT
EARTH EXCAVATION	20.4	0.0	56.7	0.0	SQ. FT.
EMBANKMENT	850.3	0.0	163.6	0.0	SQ. FT.
UNSUITABLE EXCAVATION	282.6	0.0	53.2	0.0	SQ. FT.
TOPSOIL EXCAVATION	172.2	0.0	27.8	0.0	SQ. FT.
TOPSOIL PLACEMENT	29.5	0.0	34.7	0.0	SQ. FT.
AGG. SUBGRADE IMPROVE.	280.4	0.0	0.0	0.0	SQ. FT.

LEGEND

REMOVAL & DISPOSAL OF UNSUITABLE MATERIAL

AGGREGATE SUBGRADE IMPROVEMENT

BRIDGE OMISSION



USER NAME = d1ss	DESIGNED - WEV	REVISED -
	DRAWN - WEV	REVISED -
PLOT SCALE = 1:20	CHECKED - JCM	REVISED -
PLOT DATE = 8/12/2020	DATE - AUGUST 12, 2020	REVISED -

**STATE OF ILLINOIS
DEPARTMENT OF TRANSPORTATION**

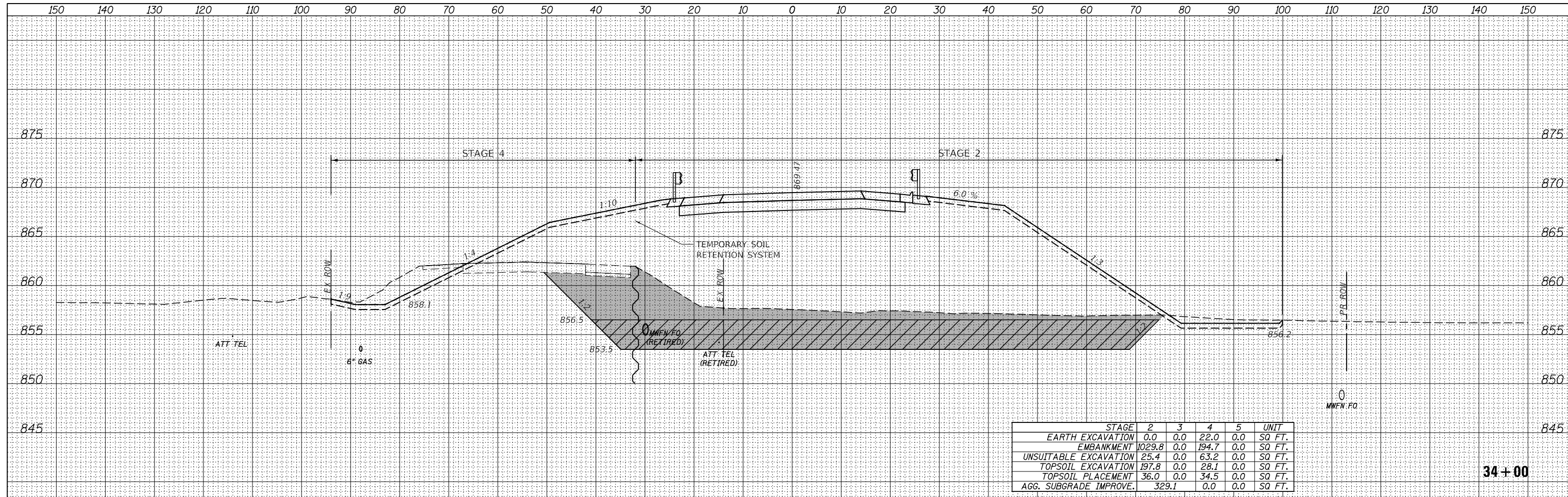
CROSS SECTIONS - STAGES 2-5			
ILLINOIS ROUTE 47			
SCALE:	SHEET 18 OF 33 SHEETS	STA. 32+56 TO STA. 33+00	

F.A.P. RTE. 326	SECTION (150X)B-R	COUNTY McHENRY	TOTAL SHEETS 223	SHEET NO. 207
			CONTRACT NO. 62A80	
ILLINOIS FED. AID PROJECT				

MODEL: \$P01\$DIMAMES
FILE NAME: E:\2020\CAD\Drawings\Sheet\32+56-33+00.dwg

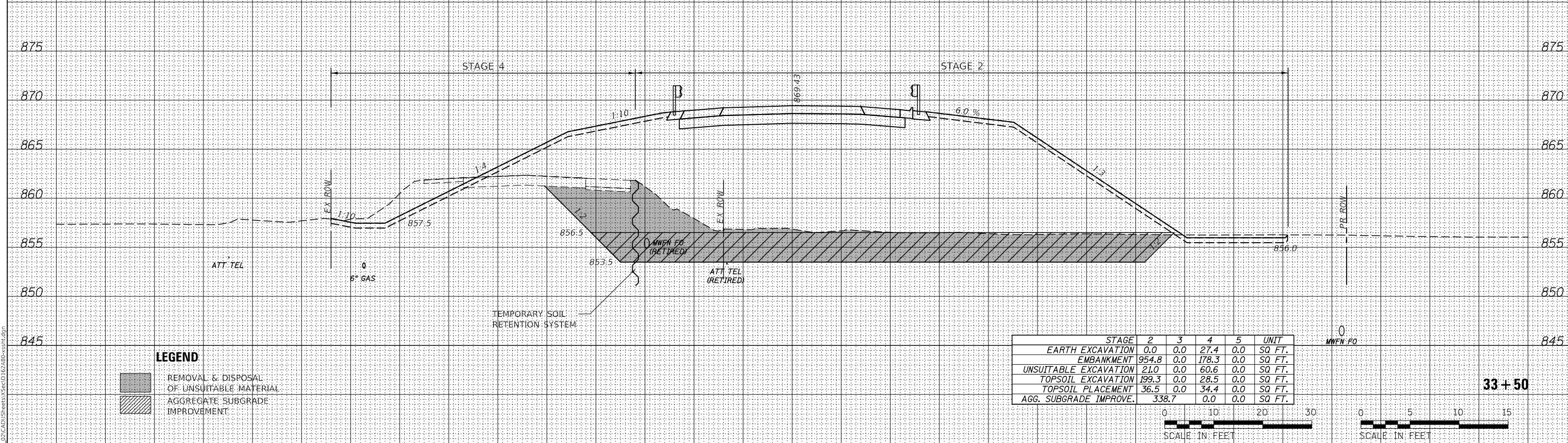
DATE	
BY	
SURVEYED	
PLOTTED	
TEMPLATE	
AREAS CHECKED	
FINAL SURVEY	
NOTE BOOK	
NO.	

DATE	
BY	
SURVEYED	
PLOTTED	
TEMPLATE	
AREAS CHECKED	
ORIGINAL SURVEY	
NOTE BOOK	
NO.	



	STAGE 2	3	4	5	UNIT
EARTH EXCAVATION	0.0	0.0	22.0	0.0	SQ. FT.
EMBANKMENT	1029.8	0.0	194.7	0.0	SQ. FT.
UNSUITABLE EXCAVATION	25.4	0.0	63.2	0.0	SQ. FT.
TOPSOIL EXCAVATION	197.8	0.0	28.1	0.0	SQ. FT.
TOPSOIL PLACEMENT	36.0	0.0	34.5	0.0	SQ. FT.
AGG. SUBGRADE IMPROVE.	329.1	0.0	0.0	0.0	SQ. FT.


34+00



	STAGE 2	3	4	5	UNIT
EARTH EXCAVATION	0.0	0.0	27.4	0.0	SQ. FT.
EMBANKMENT	954.8	0.0	178.3	0.0	SQ. FT.
UNSUITABLE EXCAVATION	21.0	0.0	60.6	0.0	SQ. FT.
TOPSOIL EXCAVATION	199.3	0.0	28.5	0.0	SQ. FT.
TOPSOIL PLACEMENT	36.5	0.0	34.4	0.0	SQ. FT.
AGG. SUBGRADE IMPROVE.	338.7	0.0	0.0	0.0	SQ. FT.


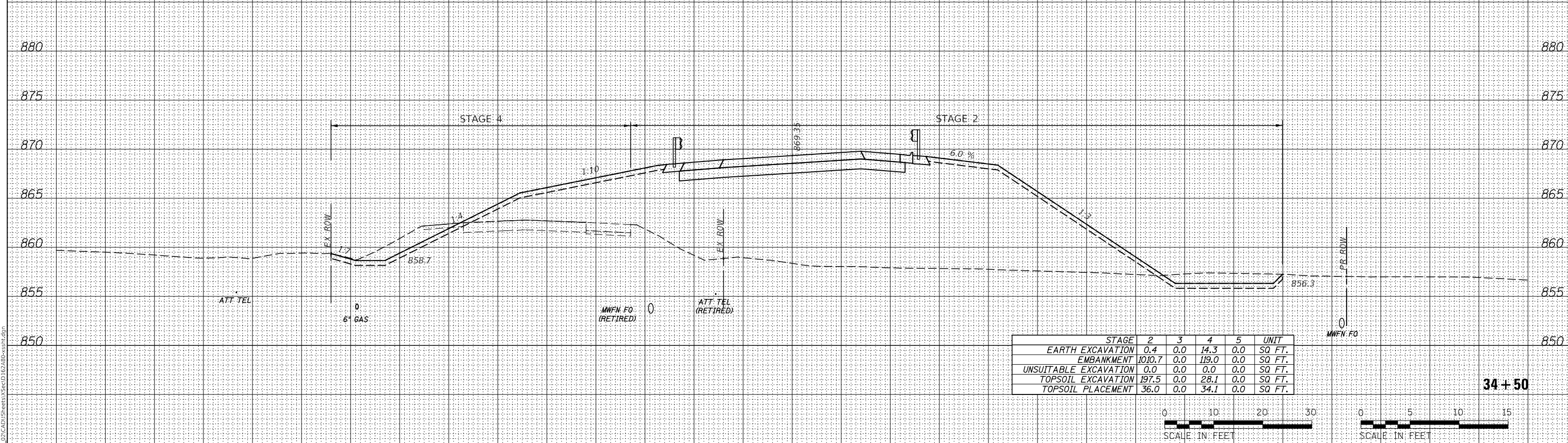
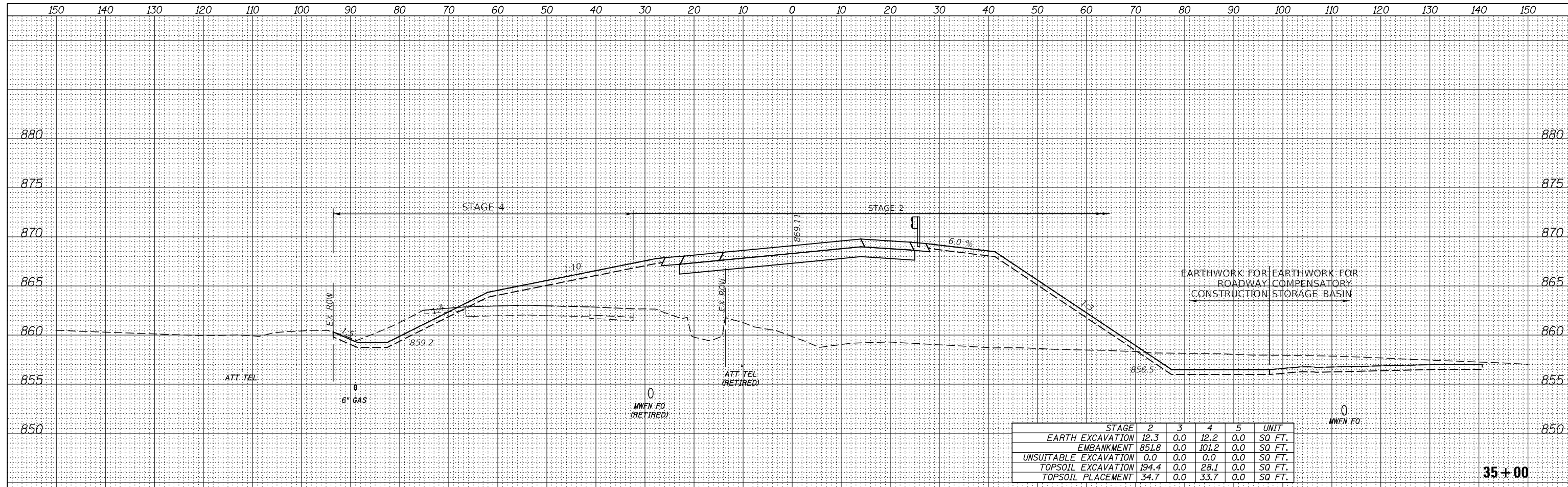
33+50

LEGEND
 REMOVAL & DISPOSAL OF UNSUITABLE MATERIAL
 AGGREGATE SUBGRADE IMPROVEMENT



DATE	
BY	
SURVEYED	
PLOTTED	
TEMPLATE	
NOTE BOOK	
AREAS CHECKED	
NO.	

DATE	
BY	
SURVEYED	
PLOTTED	
TEMPLATE	
NOTE BOOK	
AREAS CHECKED	
NO.	



USER NAME = cliss	DESIGNED - WEV	REVISED -
	DRAWN - WEV	REVISED -
PLOT SCALE = 1:20	CHECKED - JCM	REVISED -
PLOT DATE = 8/12/2020	DATE - AUGUST 12, 2020	REVISED -

**STATE OF ILLINOIS
DEPARTMENT OF TRANSPORTATION**

CROSS SECTIONS - STAGES 2-5		
ILLINOIS ROUTE 47		
SCALE:	SHEET 20 OF 33 SHEETS	STA. 34+50 TO STA. 35+00

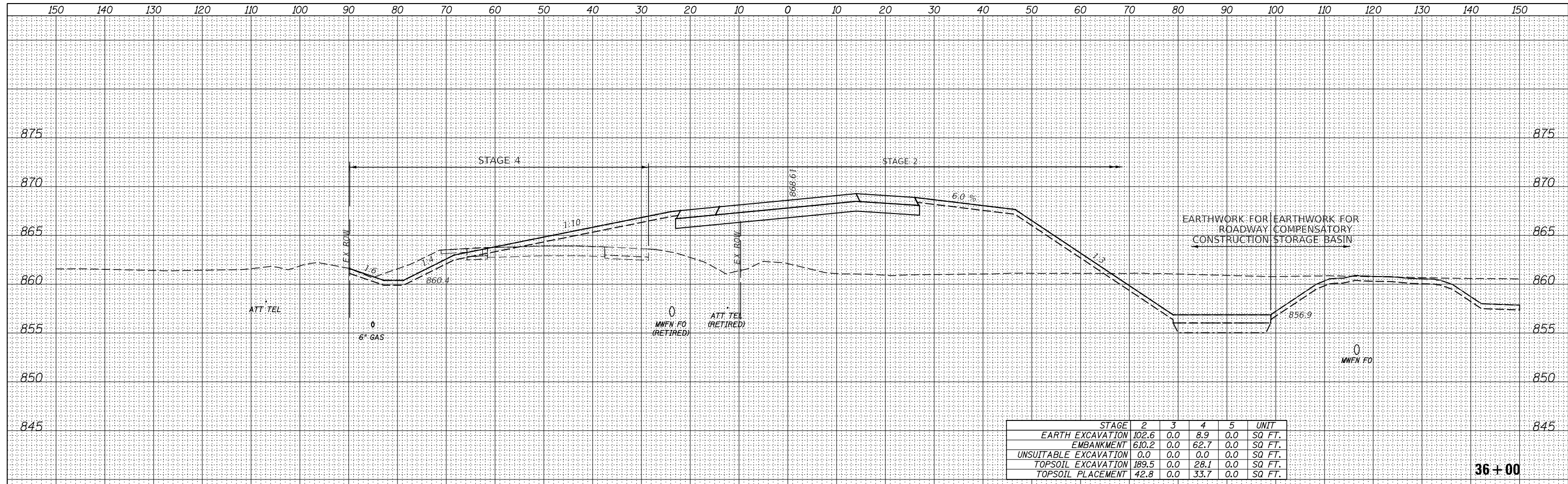
F.A.P. RTE.	SECTION	COUNTY	TOTAL SHEETS	SHEET NO.
326	(150X)B-R	McHENRY	223	209
			CONTRACT NO. 62A80	
		ILLINOIS	FED. AID PROJECT	

MODEL: \$MODELNAME\$
FILE NAME: E:\2020\CAD\Drawings\Sheet\3450-3500.dwg

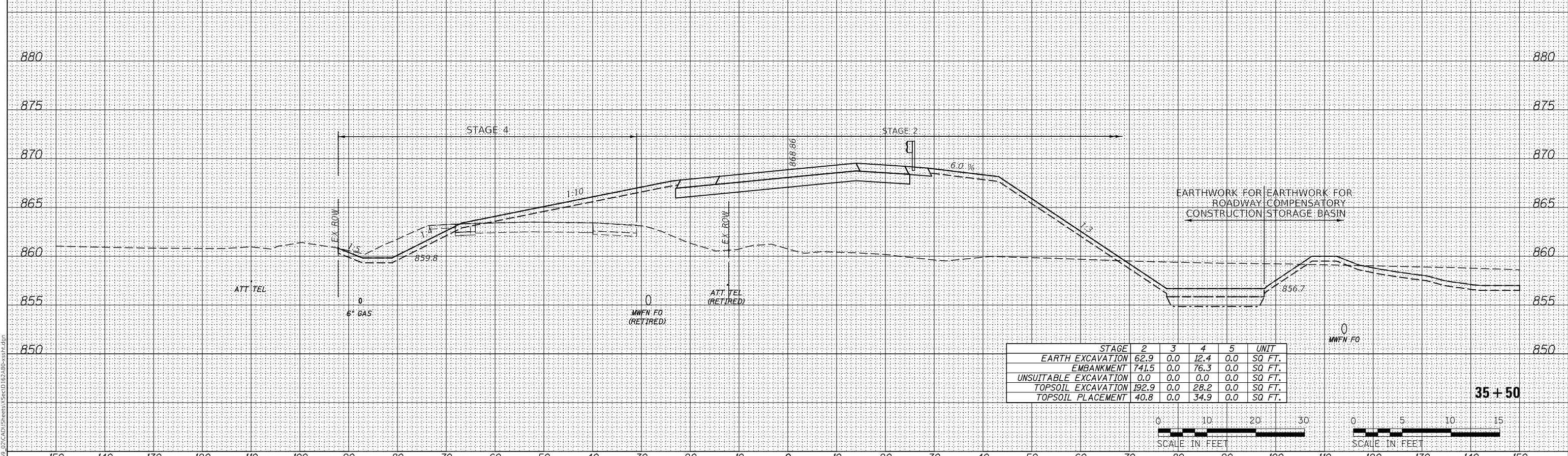
DATE	
BY	
SURVEYED	
PLOTTED	
TEMPLATE	
AREAS CHECKED	
FINAL SURVEY	
NOTE BOOK	
NO.	

DATE	
BY	
SURVEYED	
PLOTTED	
TEMPLATE	
AREAS CHECKED	
ORIGINAL SURVEY	
NOTE BOOK	
NO.	

MODEL: \$P0DELNAME\$
FILE NAME: E:\2020\CAD\Drawings\Sheet\35+50-36+50.dwg



STAGE	2	3	4	5	UNIT
EARTH EXCAVATION	102.6	0.0	8.9	0.0	SQ FT.
EMBANKMENT	610.2	0.0	62.7	0.0	SQ FT.
UNSUITABLE EXCAVATION	0.0	0.0	0.0	0.0	SQ FT.
TOPSOIL EXCAVATION	189.5	0.0	28.1	0.0	SQ FT.
TOPSOIL PLACEMENT	42.8	0.0	33.7	0.0	SQ FT.



STAGE	2	3	4	5	UNIT
EARTH EXCAVATION	62.9	0.0	12.4	0.0	SQ FT.
EMBANKMENT	741.5	0.0	76.3	0.0	SQ FT.
UNSUITABLE EXCAVATION	0.0	0.0	0.0	0.0	SQ FT.
TOPSOIL EXCAVATION	192.9	0.0	28.2	0.0	SQ FT.
TOPSOIL PLACEMENT	40.8	0.0	34.9	0.0	SQ FT.



USER NAME = cliss	DESIGNED - WEV	REVISED -
	DRAWN - WEV	REVISED -
PLOT SCALE = 1:20	CHECKED - JCM	REVISED -
PLOT DATE = 8/12/2020	DATE - AUGUST 12, 2020	REVISED -

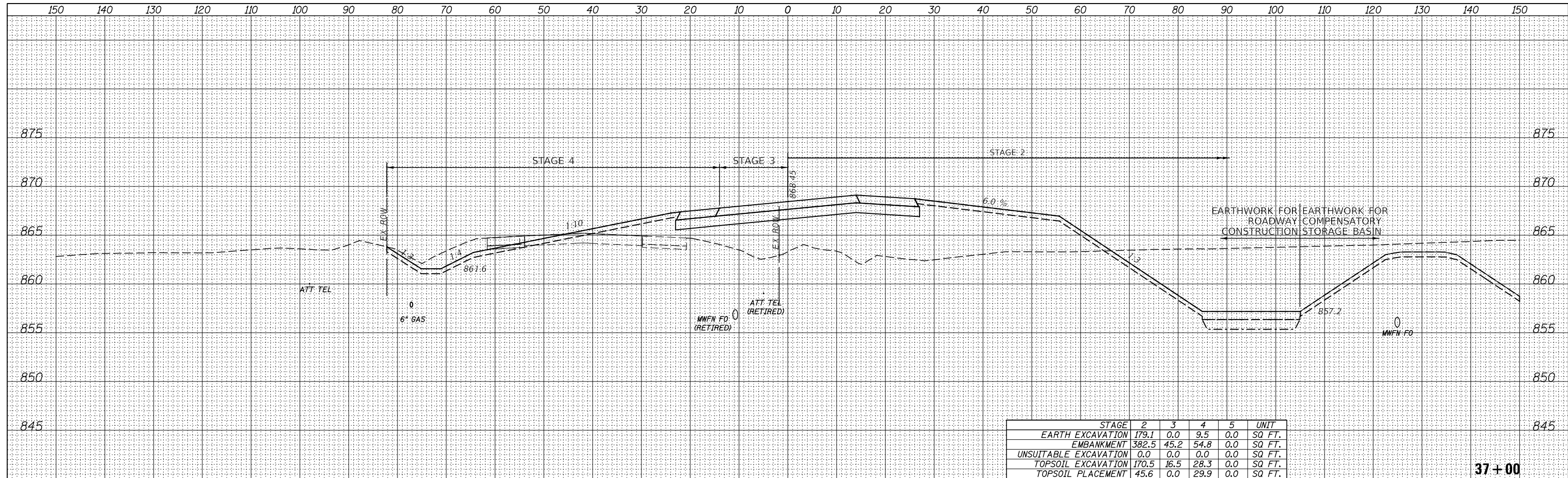
**STATE OF ILLINOIS
DEPARTMENT OF TRANSPORTATION**

CROSS SECTIONS - STAGES 2-5
ILLINOIS ROUTE 47
SCALE: SHEET 21 OF 33 SHEETS STA. 35+50 TO STA. 36+00

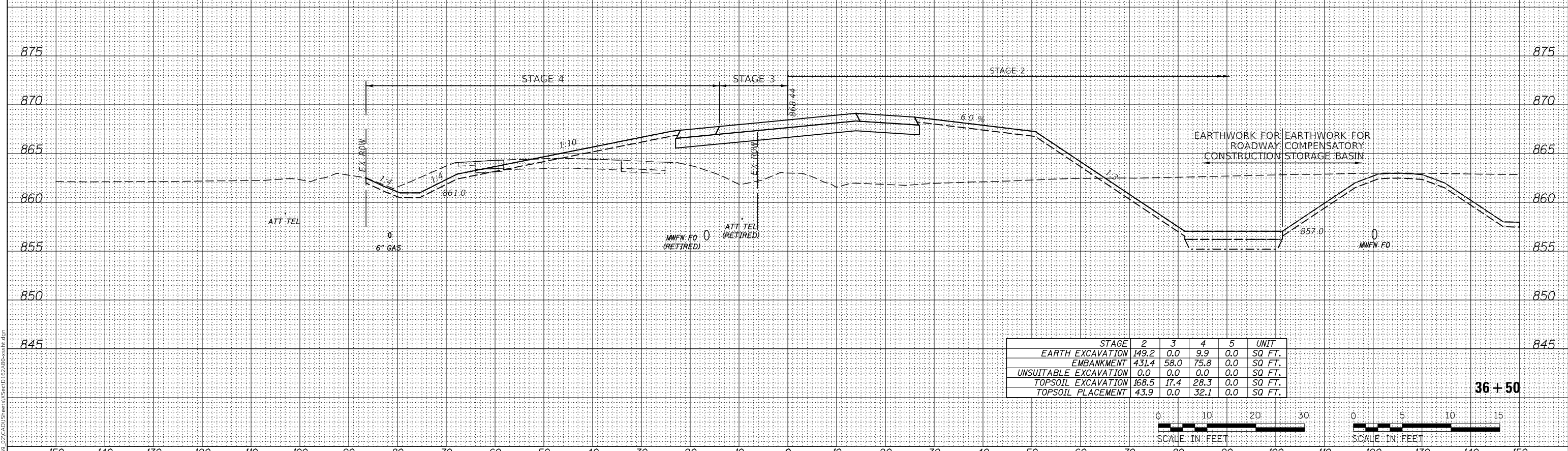
F.A.P. RTE. 326	SECTION (150X)B-R	COUNTY McHENRY	TOTAL SHEETS 223	SHEET NO. 210
			CONTRACT NO. 62A80	
		ILLINOIS FED. AID PROJECT		

DATE	
BY	
SURVEYED	
PLOTTED	
TEMPLATE	
AREAS	
CHECKED	
FINAL SURVEY	
NOTE BOOK	
NO.	


DATE	
BY	
SURVEYED	
PLOTTED	
TEMPLATE	
AREAS	
CHECKED	
ORIGINAL SURVEY	
NOTE BOOK	
NO.	



STAGE	2	3	4	5	UNIT
EARTH EXCAVATION	179.1	0.0	9.5	0.0	SQ FT.
EMBANKMENT	382.5	45.2	54.8	0.0	SQ FT.
UNSUITABLE EXCAVATION	0.0	0.0	0.0	0.0	SQ FT.
TOPSOIL EXCAVATION	170.5	16.5	28.3	0.0	SQ FT.
TOPSOIL PLACEMENT	45.6	0.0	29.9	0.0	SQ FT.



STAGE	2	3	4	5	UNIT
EARTH EXCAVATION	149.2	0.0	9.9	0.0	SQ FT.
EMBANKMENT	431.4	58.0	75.8	0.0	SQ FT.
UNSUITABLE EXCAVATION	0.0	0.0	0.0	0.0	SQ FT.
TOPSOIL EXCAVATION	168.5	17.4	28.3	0.0	SQ FT.
TOPSOIL PLACEMENT	43.9	0.0	32.1	0.0	SQ FT.



USER NAME = cliss	DESIGNED - WEV	REVISED -
	DRAWN - WEV	REVISED -
PLOT SCALE = 1:20	CHECKED - JCM	REVISED -
PLOT DATE = 8/12/2020	DATE - AUGUST 12, 2020	REVISED -

**STATE OF ILLINOIS
DEPARTMENT OF TRANSPORTATION**

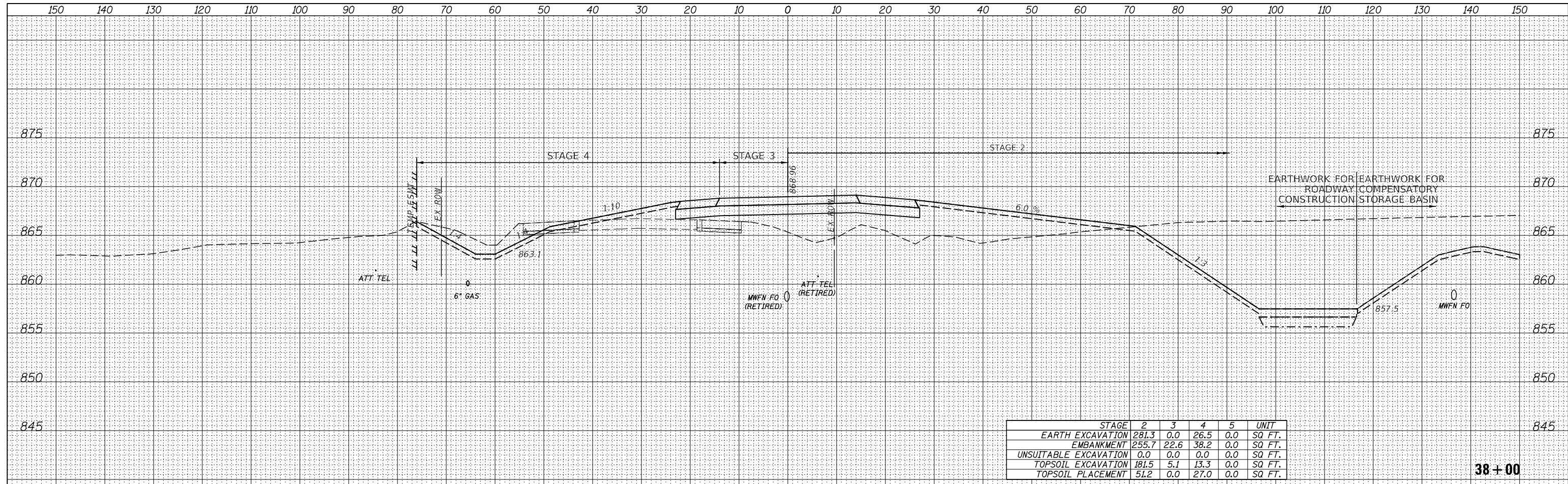
**CROSS SECTIONS - STAGES 2-5
ILLINOIS ROUTE 47**

SCALE: SHEET 22 OF 33 SHEETS STA. 36+50 TO STA. 37+00

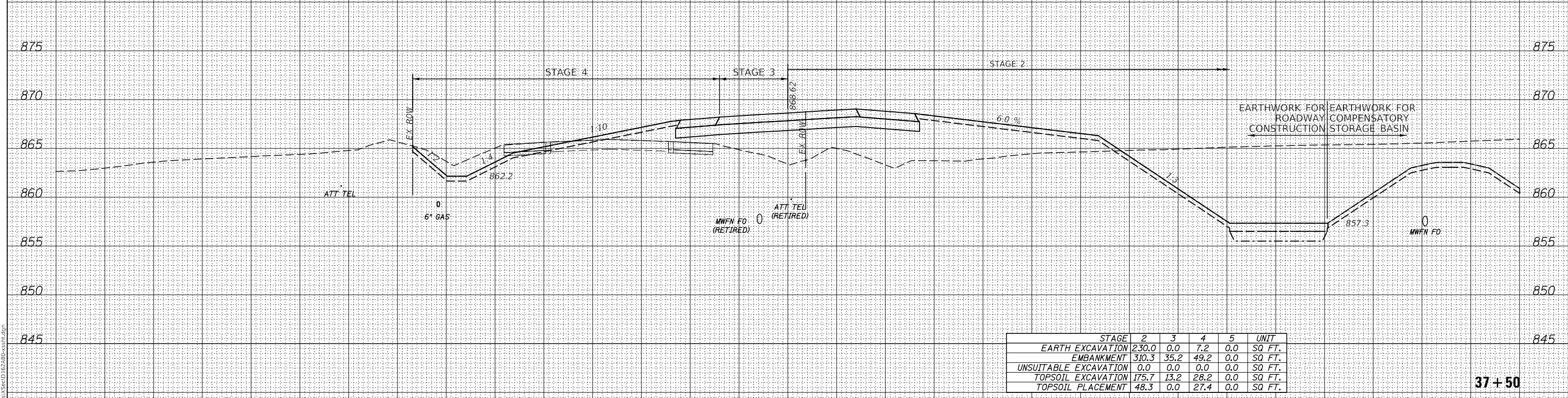
F.A.P. RTE.	SECTION	COUNTY	TOTAL SHEETS	SHEET NO.
326	(150X)B-R	McHENRY	223	211
			CONTRACT NO. 62A80	
		ILLINOIS	FED. AID PROJECT	

DATE	
BY	
SURVEYED	
PLOTTED	
TEMPLATE	
AREAS	
CHECKED	
FINAL SURVEY	
NOTE BOOK	
NO.	


DATE	
BY	
SURVEYED	
PLOTTED	
TEMPLATE	
AREAS	
CHECKED	
ORIGINAL SURVEY	
NOTE BOOK	
NO.	



STAGE	2	3	4	5	UNIT
EARTH EXCAVATION	281.3	0.0	26.5	0.0	SQ FT.
EMBANKMENT	255.7	22.6	38.2	0.0	SQ FT.
UNSUITABLE EXCAVATION	0.0	0.0	0.0	0.0	SQ FT.
TOPSOIL EXCAVATION	181.5	5.1	13.3	0.0	SQ FT.
TOPSOIL PLACEMENT	51.2	0.0	27.0	0.0	SQ FT.



STAGE	2	3	4	5	UNIT
EARTH EXCAVATION	230.0	0.0	7.2	0.0	SQ FT.
EMBANKMENT	310.3	35.2	49.2	0.0	SQ FT.
UNSUITABLE EXCAVATION	0.0	0.0	0.0	0.0	SQ FT.
TOPSOIL EXCAVATION	175.7	13.2	28.2	0.0	SQ FT.
TOPSOIL PLACEMENT	48.3	0.0	27.4	0.0	SQ FT.



USER NAME = cliss	DESIGNED - WEV	REVISED -
	DRAWN - WEV	REVISED -
PLOT SCALE = 1:20	CHECKED - JCM	REVISED -
PLOT DATE = 8/12/2020	DATE - AUGUST 12, 2020	REVISED -


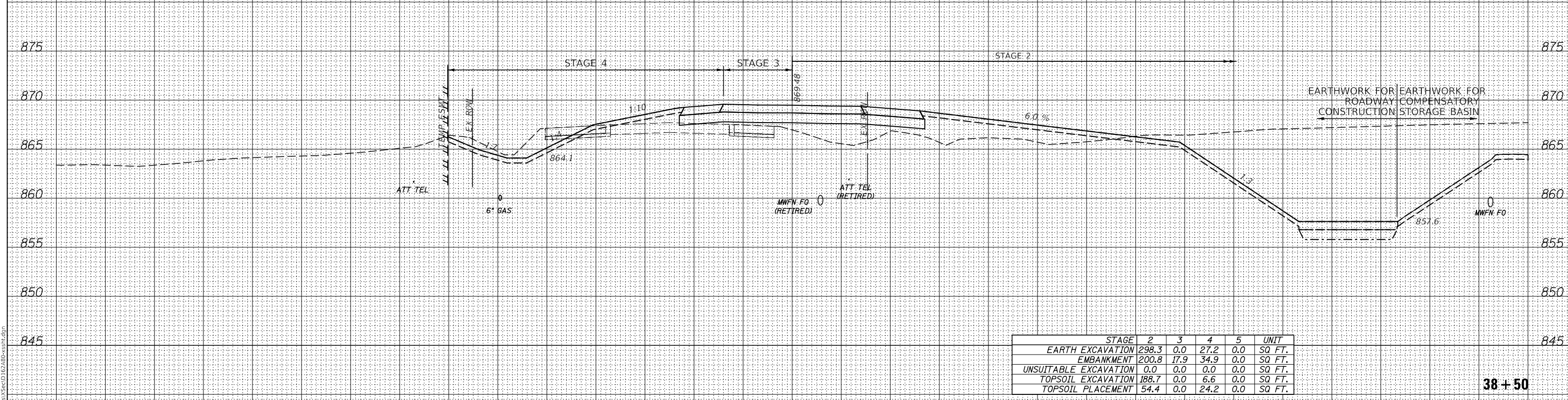
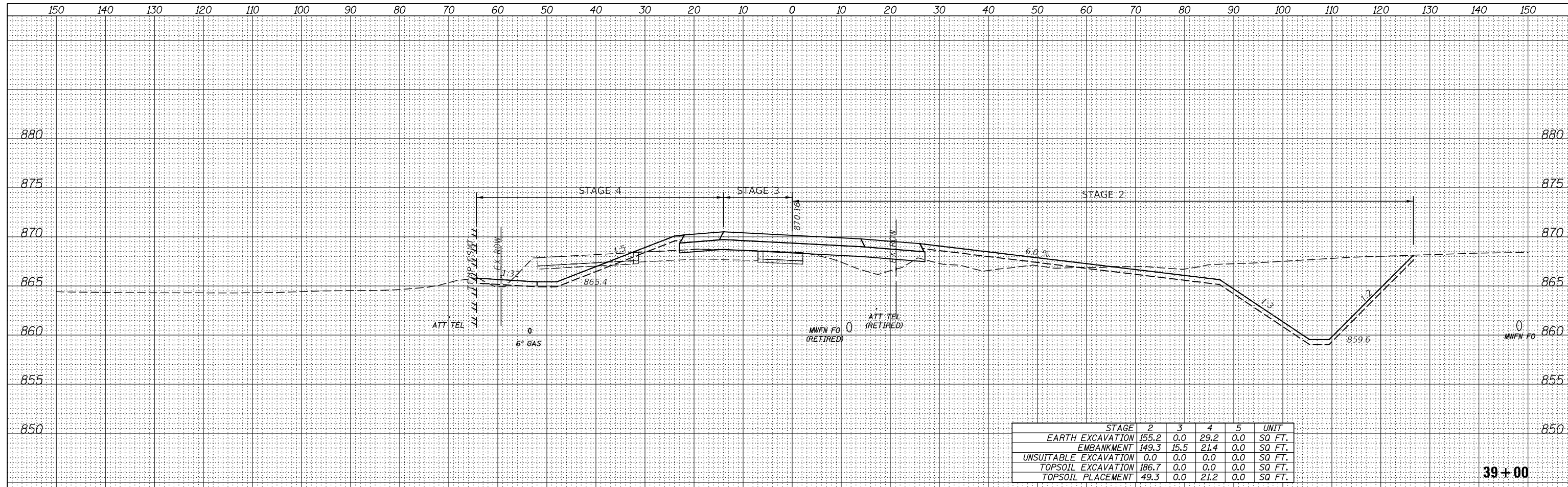
**STATE OF ILLINOIS
DEPARTMENT OF TRANSPORTATION**

CROSS SECTIONS - STAGES 2-5			
ILLINOIS ROUTE 47			
SCALE:	SHEET 23 OF 33 SHEETS	STA. 37+50	TO STA. 38+00

F.A.P. RTE.	SECTION	COUNTY	TOTAL SHEETS	SHEET NO.
326	(150X)B-R	McHENRY	223	212
			CONTRACT NO. 62A80	
ILLINOIS FED. AID PROJECT				

DATE	
BY	
SURVEYED	
PLOTTED	
TEMPLATE	
AREAS	
CHECKED	
FINAL SURVEY	
NOTE BOOK	
NO.	

DATE	
BY	
SURVEYED	
PLOTTED	
TEMPLATE	
AREAS	
CHECKED	
ORIGINAL SURVEY	
NOTE BOOK	
NO.	



USER NAME = cliss	DESIGNED - WEV	REVISED -
	DRAWN - WEV	REVISED -
PLOT SCALE = 1:20	CHECKED - JCM	REVISED -
PLOT DATE = 8/12/2020	DATE - AUGUST 12, 2020	REVISED -


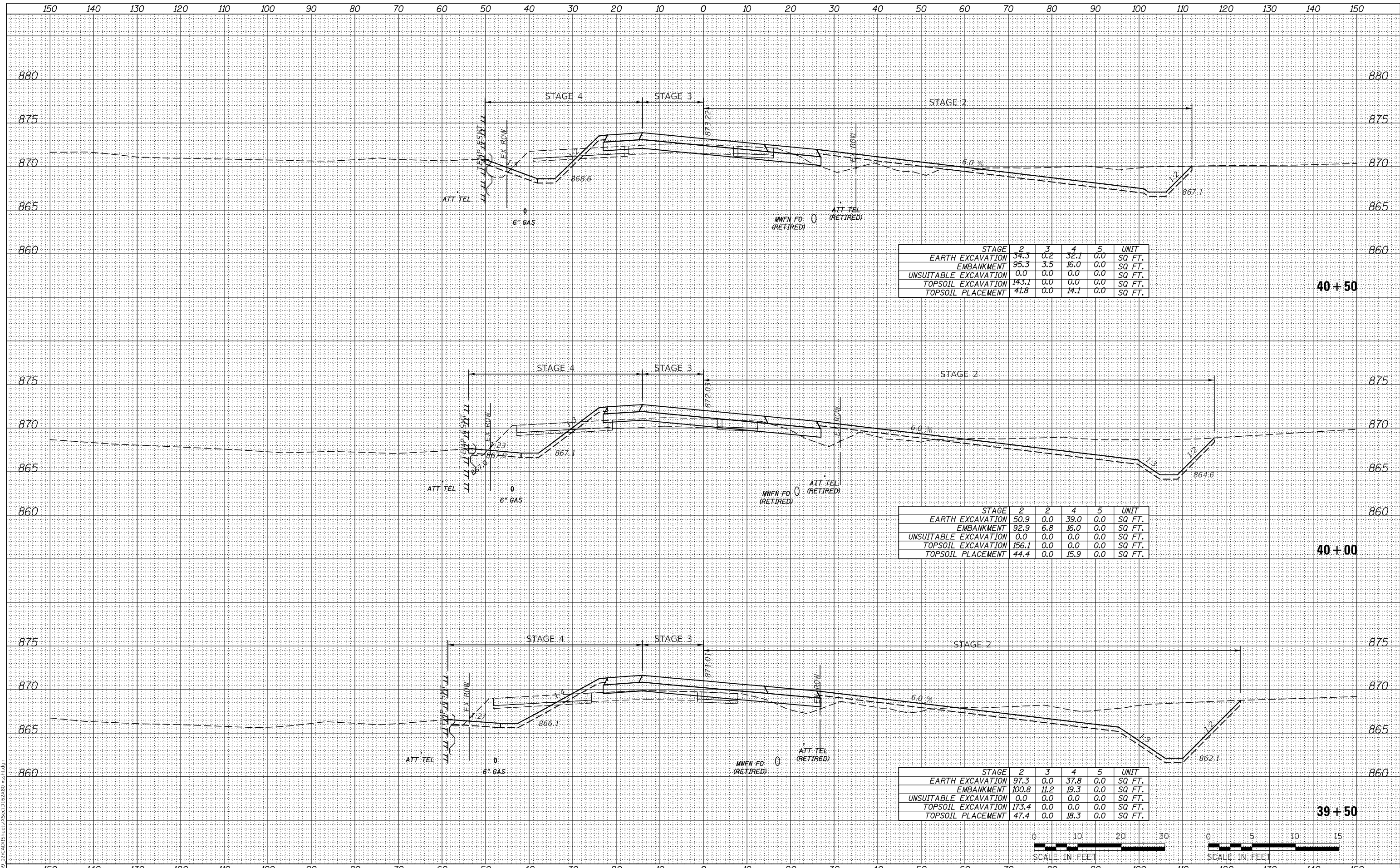
**STATE OF ILLINOIS
DEPARTMENT OF TRANSPORTATION**

CROSS SECTIONS - STAGES 2-5		
ILLINOIS ROUTE 47		
SCALE:	SHEET 24 OF 33 SHEETS	STA. 38+50 TO STA. 39+00

F.A.P. RTE.	SECTION	COUNTY	TOTAL SHEETS	SHEET NO.
326	(150X)B-R	McHENRY	223	213
			CONTRACT NO.	62A80
ILLINOIS FED. AID PROJECT				

DATE	
BY	
SURVEYED	
PLOTTED	
TEMPLATE	
AREAS	
CHECKED	
FINAL SURVEY	
NOTE BOOK	
NO.	

DATE	
BY	
SURVEYED	
PLOTTED	
TEMPLATE	
AREAS	
CHECKED	
ORIGINAL SURVEY	
NOTE BOOK	
NO.	



USER NAME =	cliss	DESIGNED -	WEV	REVISED -	
		DRAWN -	WEV	REVISED -	
PLOT SCALE =	1:20	CHECKED -	JCM	REVISED -	
PLOT DATE =	8/12/2020	DATE -	AUGUST 12, 2020	REVISED -	

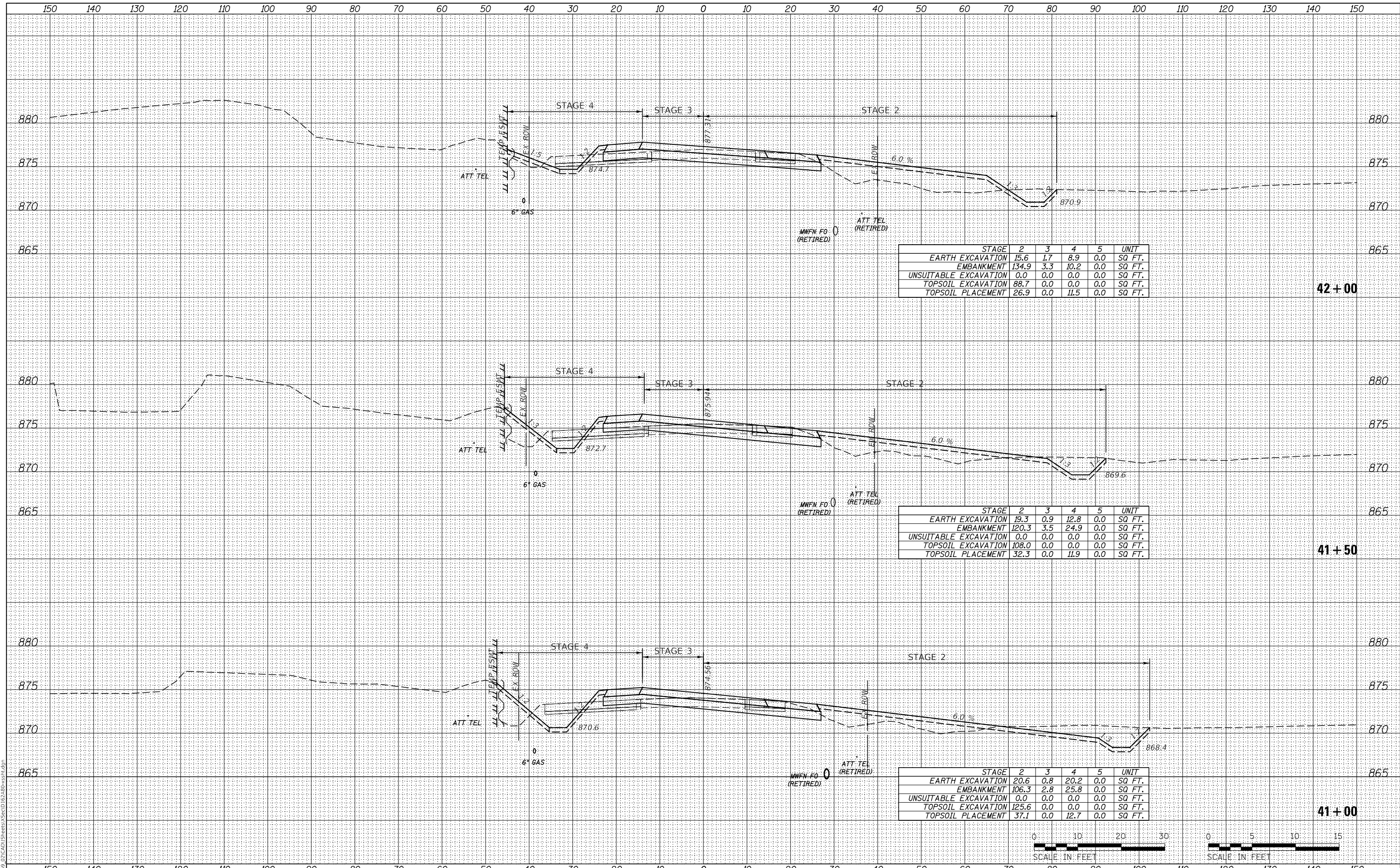
**STATE OF ILLINOIS
DEPARTMENT OF TRANSPORTATION**

CROSS SECTIONS - STAGES 2-5			
ILLINOIS ROUTE 47			
SCALE:	SHEET 25 OF 33 SHEETS	STA. 39+50	TO STA. 40+50

F.A.P. RTE.	SECTION	COUNTY	TOTAL SHEETS	SHEET NO.
326	(150X)B-R	McHENRY	223	214
			CONTRACT NO. 62A80	
ILLINOIS FED. AID PROJECT				

DATE	
BY	
SURVEYED	
PLOTTED	
TEMPLATE	
AREAS	
CHECKED	
FINAL SURVEY	
NOTE BOOK	
NO.	

DATE	
BY	
SURVEYED	
PLOTTED	
TEMPLATE	
AREAS	
CHECKED	
ORIGINAL SURVEY	
NOTE BOOK	
NO.	



STAGE	2	3	4	5	UNIT
EARTH EXCAVATION	15.6	1.7	8.9	0.0	SQ FT.
EMBANKMENT	134.9	3.3	10.2	0.0	SQ FT.
UNSUITABLE EXCAVATION	0.0	0.0	0.0	0.0	SQ FT.
TOPSOIL EXCAVATION	88.7	0.0	0.0	0.0	SQ FT.
TOPSOIL PLACEMENT	26.9	0.0	11.5	0.0	SQ FT.

42+00

STAGE	2	3	4	5	UNIT
EARTH EXCAVATION	19.3	0.9	12.8	0.0	SQ FT.
EMBANKMENT	120.3	3.5	24.9	0.0	SQ FT.
UNSUITABLE EXCAVATION	0.0	0.0	0.0	0.0	SQ FT.
TOPSOIL EXCAVATION	108.0	0.0	0.0	0.0	SQ FT.
TOPSOIL PLACEMENT	32.3	0.0	11.9	0.0	SQ FT.

41+50

STAGE	2	3	4	5	UNIT
EARTH EXCAVATION	20.6	0.8	20.2	0.0	SQ FT.
EMBANKMENT	106.3	2.8	25.8	0.0	SQ FT.
UNSUITABLE EXCAVATION	0.0	0.0	0.0	0.0	SQ FT.
TOPSOIL EXCAVATION	125.6	0.0	0.0	0.0	SQ FT.
TOPSOIL PLACEMENT	37.1	0.0	12.7	0.0	SQ FT.

41+00



USER NAME =	cliss	DESIGNED -	WEV	REVISED -	
		DRAWN -	WEV	REVISED -	
PLOT SCALE =	1:20	CHECKED -	JCM	REVISED -	
PLOT DATE =	8/12/2020	DATE -	AUGUST 12, 2020	REVISED -	

STATE OF ILLINOIS
DEPARTMENT OF TRANSPORTATION

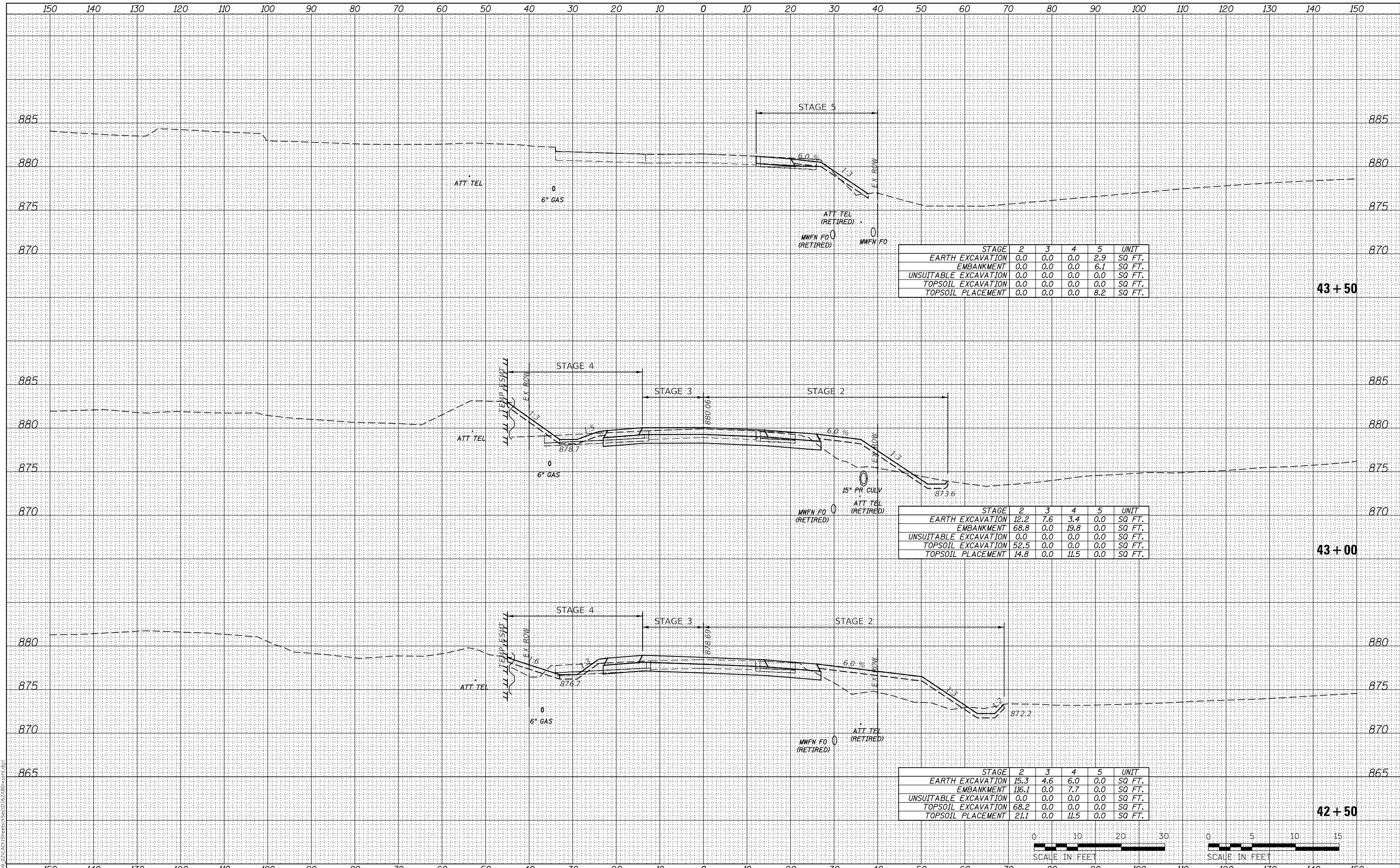
CROSS SECTIONS - STAGES 2-5
ILLINOIS ROUTE 47

SCALE: SHEET 26 OF 33 SHEETS STA. 41+00 TO STA. 42+00

F.A.P. RTE.	SECTION	COUNTY	TOTAL SHEETS	SHEET NO.
326	(150X)B-R	McHENRY	223	215
			CONTRACT NO. 62A80	
ILLINOIS FED. AID PROJECT				

DATE	
BY	
SURVEYED	
PLOTTED	
TEMPLATE	
AREAS	
CHECKED	
FINAL SURVEY	
NOTE BOOK	
NO.	

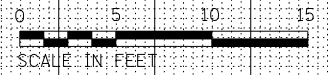

DATE	
BY	
SURVEYED	
PLOTTED	
TEMPLATE	
AREAS	
CHECKED	
ORIGINAL SURVEY	
NOTE BOOK	
NO.	



STAGE	2	3	4	5	UNIT
EARTH EXCAVATION	0.0	0.0	0.0	2.9	SQ FT.
EMBANKMENT	0.0	0.0	0.0	6.1	SQ FT.
UNSUITABLE EXCAVATION	0.0	0.0	0.0	0.0	SQ FT.
TOPSOIL EXCAVATION	0.0	0.0	0.0	0.0	SQ FT.
TOPSOIL PLACEMENT	0.0	0.0	0.0	8.2	SQ FT.

STAGE	2	3	4	5	UNIT
EARTH EXCAVATION	12.2	7.6	3.4	0.0	SQ FT.
EMBANKMENT	68.8	0.0	19.8	0.0	SQ FT.
UNSUITABLE EXCAVATION	0.0	0.0	0.0	0.0	SQ FT.
TOPSOIL EXCAVATION	52.5	0.0	0.0	0.0	SQ FT.
TOPSOIL PLACEMENT	14.8	0.0	11.5	0.0	SQ FT.

STAGE	2	3	4	5	UNIT
EARTH EXCAVATION	15.3	4.6	6.0	0.0	SQ FT.
EMBANKMENT	116.1	0.0	7.7	0.0	SQ FT.
UNSUITABLE EXCAVATION	0.0	0.0	0.0	0.0	SQ FT.
TOPSOIL EXCAVATION	68.2	0.0	0.0	0.0	SQ FT.
TOPSOIL PLACEMENT	21.1	0.0	11.5	0.0	SQ FT.



USER NAME =	cliss	DESIGNED -	WEV	REVISED -	
		DRAWN -	WEV	REVISED -	
PLOT SCALE =	1:20	CHECKED -	JCM	REVISED -	
PLOT DATE =	8/12/2020	DATE -	AUGUST 12, 2020	REVISED -	

**STATE OF ILLINOIS
DEPARTMENT OF TRANSPORTATION**

**CROSS SECTIONS - STAGES 2-5
ILLINOIS ROUTE 47**

SCALE: SHEET 27 OF 33 SHEETS STA. 42+50 TO STA. 43+50

F.A.P. RTE.	SECTION	COUNTY	TOTAL SHEETS	SHEET NO.
326	(150XB)B-R	McHENRY	223	216
			CONTRACT NO. 62A80	

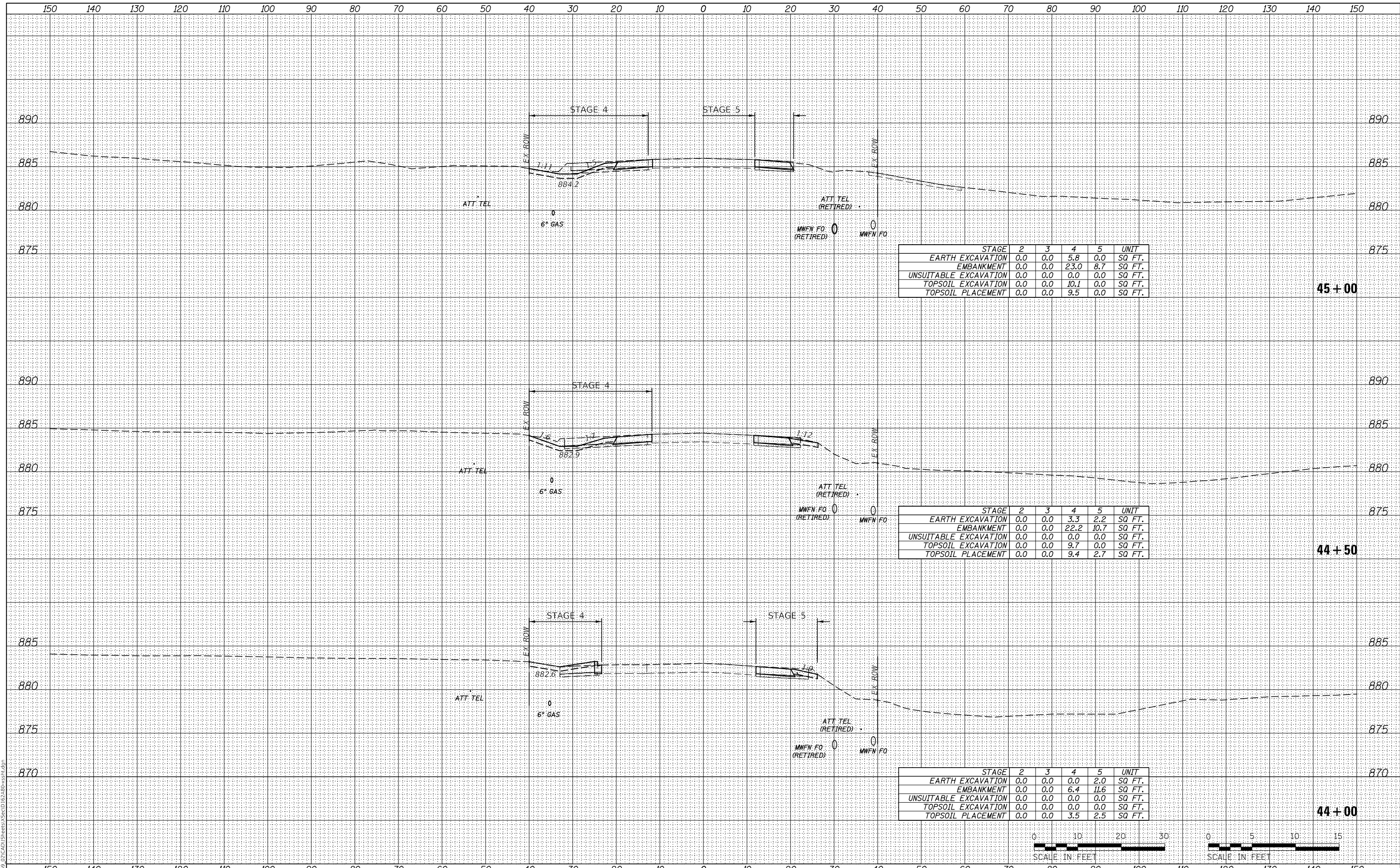
ILLINOIS FED. AID PROJECT

MODEL: \$P0DELNAME\$
FILE NAME: E:\2020\CAD\Drawings\Sheet\47\47A80-216.dwg

DATE	
BY	
SURVEYED	
PLOTTED	
TEMPLATE	
AREAS	
CHECKED	
FINAL SURVEY	
NOTE BOOK	
NO.	

DATE	
BY	
SURVEYED	
PLOTTED	
TEMPLATE	
AREAS	
CHECKED	
ORIGINAL SURVEY	
NOTE BOOK	
NO.	

MODEL: \$P0DELNAME\$
FILE NAME: E:\2020\CAD\Drawings\Sheet\561D162A80-681.dgn



STAGE	2	3	4	5	UNIT
EARTH EXCAVATION	0.0	0.0	5.8	0.0	SQ FT.
EMBANKMENT	0.0	0.0	23.0	8.7	SQ FT.
UNSUITABLE EXCAVATION	0.0	0.0	0.0	0.0	SQ FT.
TOPSOIL EXCAVATION	0.0	0.0	10.1	0.0	SQ FT.
TOPSOIL PLACEMENT	0.0	0.0	9.5	0.0	SQ FT.

45 + 00

STAGE	2	3	4	5	UNIT
EARTH EXCAVATION	0.0	0.0	3.3	2.2	SQ FT.
EMBANKMENT	0.0	0.0	22.2	10.7	SQ FT.
UNSUITABLE EXCAVATION	0.0	0.0	0.0	0.0	SQ FT.
TOPSOIL EXCAVATION	0.0	0.0	9.7	0.0	SQ FT.
TOPSOIL PLACEMENT	0.0	0.0	9.4	2.7	SQ FT.

44 + 50

STAGE	2	3	4	5	UNIT
EARTH EXCAVATION	0.0	0.0	0.0	2.0	SQ FT.
EMBANKMENT	0.0	0.0	6.4	11.6	SQ FT.
UNSUITABLE EXCAVATION	0.0	0.0	0.0	0.0	SQ FT.
TOPSOIL EXCAVATION	0.0	0.0	0.0	0.0	SQ FT.
TOPSOIL PLACEMENT	0.0	0.0	3.5	2.5	SQ FT.

44 + 00



USER NAME =	cliss	DESIGNED -	WEV	REVISED -	
		DRAWN -	WEV	REVISED -	
PLOT SCALE =	1:20	CHECKED -	JCM	REVISED -	
PLOT DATE =	8/12/2020	DATE -	AUGUST 12, 2020	REVISED -	

STATE OF ILLINOIS
DEPARTMENT OF TRANSPORTATION

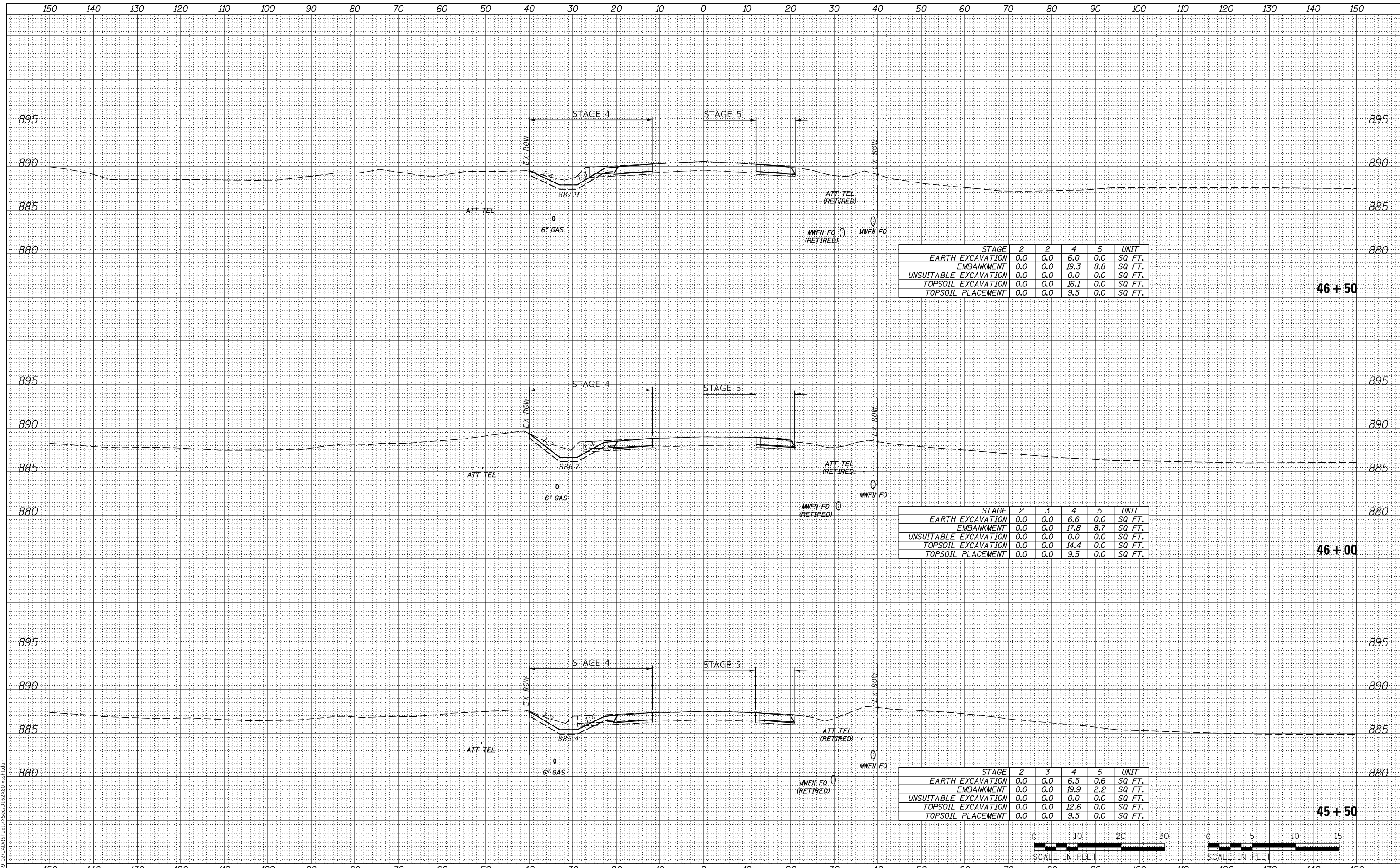
CROSS SECTIONS - STAGES 2-5
ILLINOIS ROUTE 47

SCALE: SHEET 28 OF 33 SHEETS STA. 44+00 TO STA. 45+00

F.A.P. RTE.	SECTION	COUNTY	TOTAL SHEETS	SHEET NO.
326	(150X)B-R	McHENRY	223	217
			CONTRACT NO. 62A80	
ILLINOIS FED. AID PROJECT				

DATE	
BY	
SURVEYED	
PLOTTED	
TEMPLATE	
AREAS	
CHECKED	
FINAL SURVEY	
NOTE BOOK	
NO.	

DATE	
BY	
SURVEYED	
PLOTTED	
TEMPLATE	
AREAS	
CHECKED	
ORIGINAL SURVEY	
NOTE BOOK	
NO.	



STAGE	2	2	4	5	UNIT
EARTH EXCAVATION	0.0	0.0	6.0	0.0	SQ FT.
EMBANKMENT	0.0	0.0	19.3	8.8	SQ FT.
UNSUITABLE EXCAVATION	0.0	0.0	0.0	0.0	SQ FT.
TOPSOIL EXCAVATION	0.0	0.0	16.1	0.0	SQ FT.
TOPSOIL PLACEMENT	0.0	0.0	9.5	0.0	SQ FT.

46 + 50

STAGE	2	3	4	5	UNIT
EARTH EXCAVATION	0.0	0.0	6.6	0.0	SQ FT.
EMBANKMENT	0.0	0.0	17.8	8.7	SQ FT.
UNSUITABLE EXCAVATION	0.0	0.0	0.0	0.0	SQ FT.
TOPSOIL EXCAVATION	0.0	0.0	14.4	0.0	SQ FT.
TOPSOIL PLACEMENT	0.0	0.0	9.5	0.0	SQ FT.

46 + 00

STAGE	2	3	4	5	UNIT
EARTH EXCAVATION	0.0	0.0	6.5	0.6	SQ FT.
EMBANKMENT	0.0	0.0	19.9	2.2	SQ FT.
UNSUITABLE EXCAVATION	0.0	0.0	0.0	0.0	SQ FT.
TOPSOIL EXCAVATION	0.0	0.0	12.6	0.0	SQ FT.
TOPSOIL PLACEMENT	0.0	0.0	9.5	0.0	SQ FT.

45 + 50



USER NAME =	cliss	DESIGNED -	WEV	REVISED -	
		DRAWN -	WEV	REVISED -	
PLOT SCALE =	1:20	CHECKED -	JCM	REVISED -	
PLOT DATE =	8/12/2020	DATE -	AUGUST 12, 2020	REVISED -	

**STATE OF ILLINOIS
DEPARTMENT OF TRANSPORTATION**

**CROSS SECTIONS - STAGES 2-5
ILLINOIS ROUTE 47**

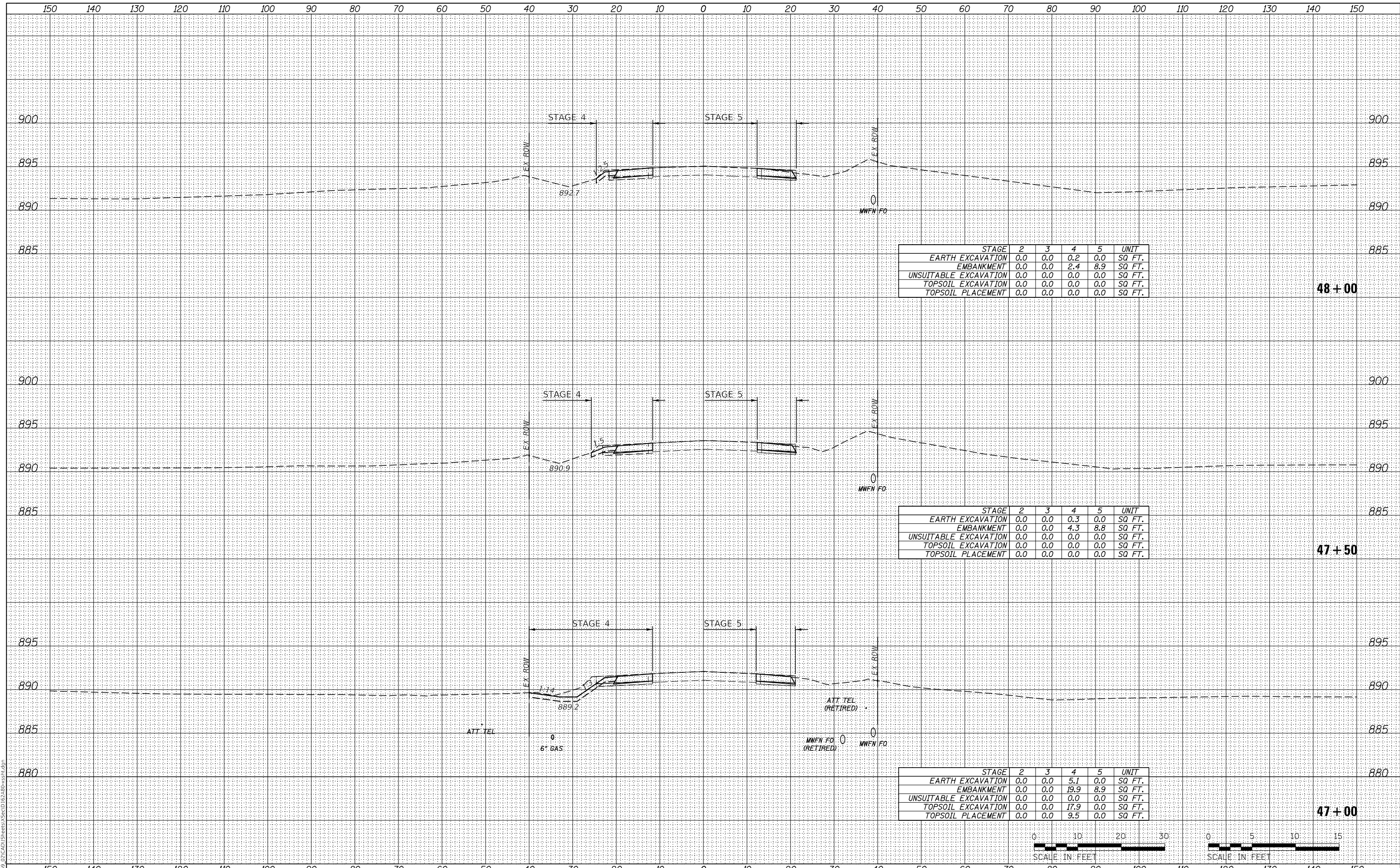
SCALE: SHEET 29 OF 33 SHEETS STA. 45+50 TO STA. 46+50

F.A.P. RTE.	SECTION	COUNTY	TOTAL SHEETS	SHEET NO.
326	(150X)B-R	McHENRY	223	218
			CONTRACT NO. 62A80	
ILLINOIS FED. AID PROJECT				

MODEL: \$P0DELNAME\$
FILE NAME: E:\298\298\CAD\15sheets\5sect\162\46+50-45+50.dgn

DATE	
BY	
SURVEYED	
PLOTTED	
TEMPLATE	
AREAS	
CHECKED	
FINAL SURVEY	
NOTE BOOK	
NO.	

DATE	
BY	
SURVEYED	
PLOTTED	
TEMPLATE	
AREAS	
CHECKED	
ORIGINAL SURVEY	
NOTE BOOK	
NO.	



MODEL: \$MODELNAME\$
 FILE NAME: E:\2020\CAD\Drawings\Sheet\47+00-48+00.dwg

USER NAME =	cliss	DESIGNED -	WEV	REVISED -	
		DRAWN -	WEV	REVISED -	
PLOT SCALE =	1:20	CHECKED -	JCM	REVISED -	
PLOT DATE =	8/12/2020	DATE -	AUGUST 12, 2020	REVISED -	

**STATE OF ILLINOIS
 DEPARTMENT OF TRANSPORTATION**

**CROSS SECTIONS - STAGES 2-5
 ILLINOIS ROUTE 47**


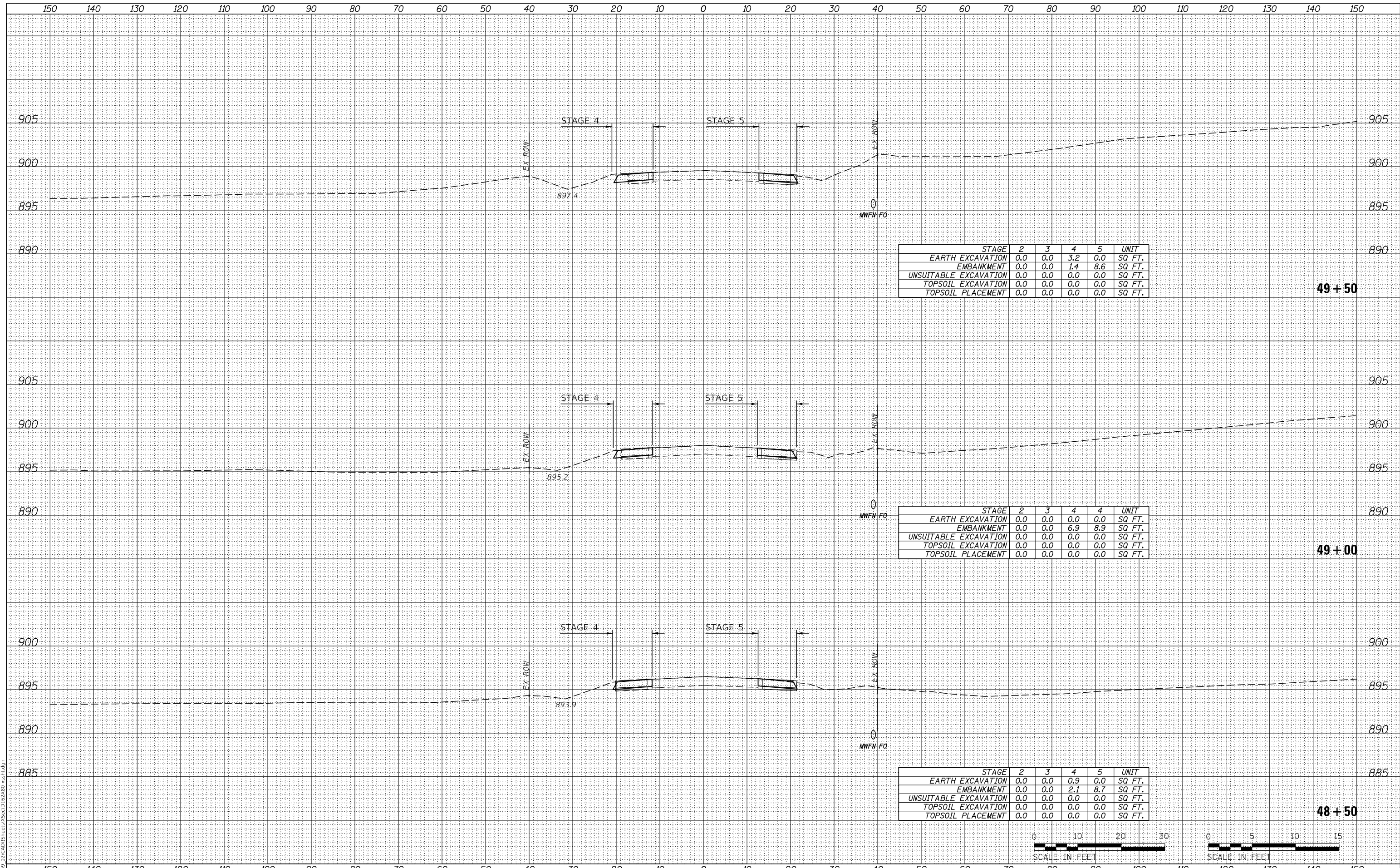
SCALE: SHEET 30 OF 33 SHEETS STA. 47+00 TO STA. 48+00

F.A.P. RTE.	SECTION	COUNTY	TOTAL SHEETS	SHEET NO.
326	(150X)B-R	McHENRY	223	219
			CONTRACT NO.	62A80
ILLINOIS FED. AID PROJECT				

DATE	
BY	
SURVEYED	
PLOTTED	
TEMPLATE	
AREAS	
CHECKED	
FINAL SURVEY	
NOTE BOOK	
NO.	

DATE	
BY	
SURVEYED	
PLOTTED	
TEMPLATE	
AREAS	
CHECKED	
ORIGINAL SURVEY	
NOTE BOOK	
NO.	

MODEL: \$MODELNAME\$
FILE NAME: E:\2020\CAD\Drawings\Sheet\48+50.dwg



USER NAME =	cliss	DESIGNED -	WEV	REVISED -	
		DRAWN -	WEV	REVISED -	
PLOT SCALE =	1:20	CHECKED -	JCM	REVISED -	
PLOT DATE =	8/12/2020	DATE -	AUGUST 12, 2020	REVISED -	

**STATE OF ILLINOIS
DEPARTMENT OF TRANSPORTATION**

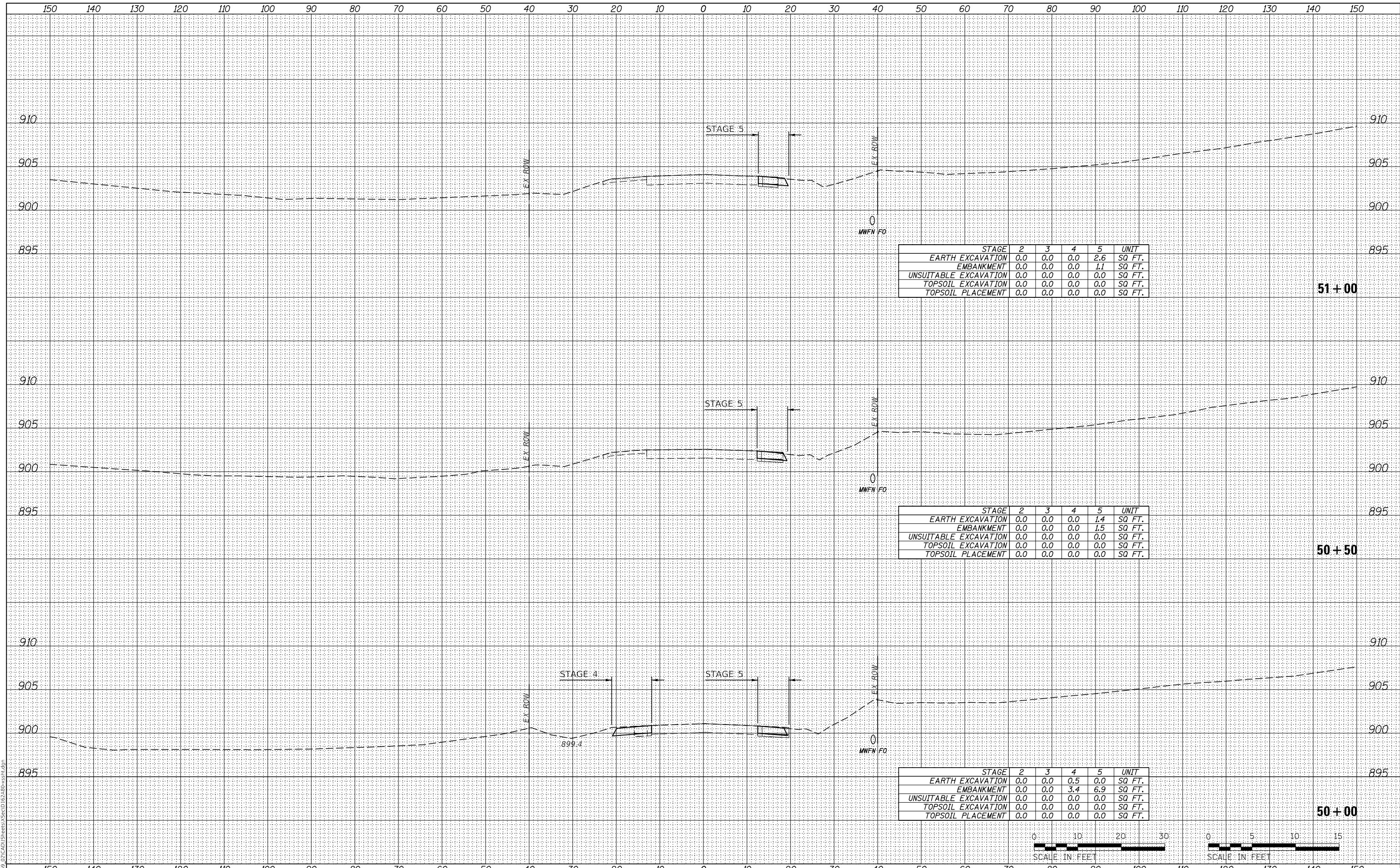
CROSS SECTIONS - STAGES 2-5			
ILLINOIS ROUTE 47			
SCALE:	SHEET 31 OF 33 SHEETS	STA. 48+50	TO STA. 49+50

F.A.P. RTE.	SECTION	COUNTY	TOTAL SHEETS	SHEET NO.
326	(150X)B-R	McHENRY	223	220
			CONTRACT NO.	62A80
ILLINOIS		FED. AID PROJECT		

DATE	
BY	
SURVEYED	
PLOTTED	
TEMPLATE	
AREAS	
CHECKED	
FINAL SURVEY	
NOTE BOOK	
NO.	

DATE	
BY	
SURVEYED	
PLOTTED	
TEMPLATE	
AREAS	
CHECKED	
ORIGINAL SURVEY	
NOTE BOOK	
NO.	

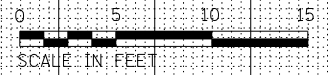

MODEL: \$MODELNAME\$
 FILE NAME: E:\2020\CAD\Drawings\5561D162A80-5561.dgn



STAGE	2	3	4	5	UNIT
EARTH EXCAVATION	0.0	0.0	0.0	2.6	SQ FT.
EMBANKMENT	0.0	0.0	0.0	1.1	SQ FT.
UNSUITABLE EXCAVATION	0.0	0.0	0.0	0.0	SQ FT.
TOPSOIL EXCAVATION	0.0	0.0	0.0	0.0	SQ FT.
TOPSOIL PLACEMENT	0.0	0.0	0.0	0.0	SQ FT.

STAGE	2	3	4	5	UNIT
EARTH EXCAVATION	0.0	0.0	0.0	1.4	SQ FT.
EMBANKMENT	0.0	0.0	0.0	1.5	SQ FT.
UNSUITABLE EXCAVATION	0.0	0.0	0.0	0.0	SQ FT.
TOPSOIL EXCAVATION	0.0	0.0	0.0	0.0	SQ FT.
TOPSOIL PLACEMENT	0.0	0.0	0.0	0.0	SQ FT.

STAGE	2	3	4	5	UNIT
EARTH EXCAVATION	0.0	0.0	0.5	0.0	SQ FT.
EMBANKMENT	0.0	0.0	3.4	6.9	SQ FT.
UNSUITABLE EXCAVATION	0.0	0.0	0.0	0.0	SQ FT.
TOPSOIL EXCAVATION	0.0	0.0	0.0	0.0	SQ FT.
TOPSOIL PLACEMENT	0.0	0.0	0.0	0.0	SQ FT.



USER NAME =	cliss	DESIGNED -	WEV	REVISED -	
		DRAWN -	WEV	REVISED -	
PLOT SCALE =	1:20	CHECKED -	JCM	REVISED -	
PLOT DATE =	8/12/2020	DATE -	AUGUST 12, 2020	REVISED -	

**STATE OF ILLINOIS
 DEPARTMENT OF TRANSPORTATION**

**CROSS SECTIONS - STAGES 2-5
 ILLINOIS ROUTE 47**

SCALE: SHEET 32 OF 33 SHEETS STA. 50+00 TO STA. 51+00

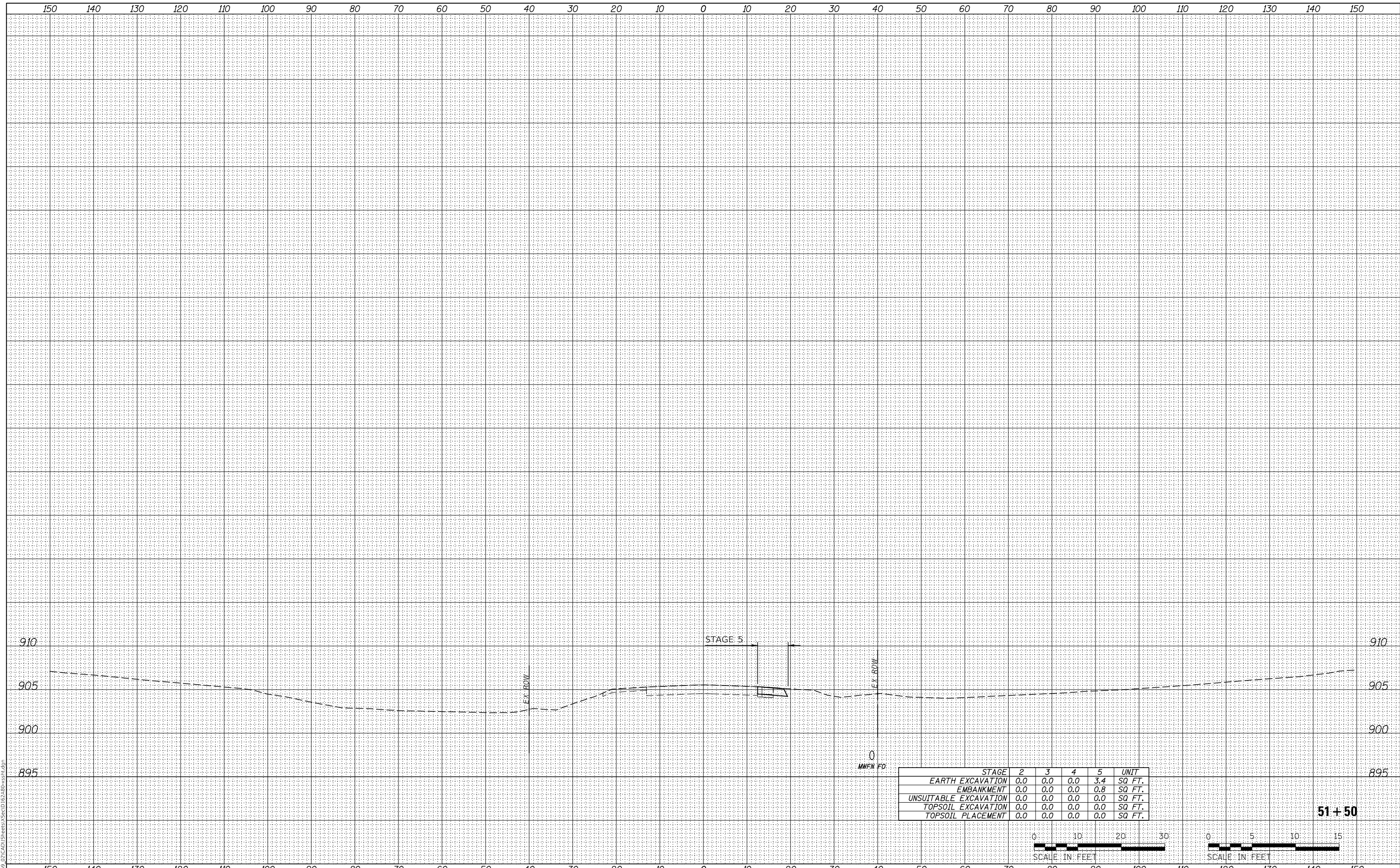
F.A.P. RTE.	SECTION	COUNTY	TOTAL SHEETS	SHEET NO.
326	(150X)B-R	McHENRY	223	221
			CONTRACT NO. 62A80	

ILLINOIS FED. AID PROJECT

FINAL SURVEY NO.	SURVEYED	BY	DATE
	NOTE BOOK		
	PLOTTED		
	AREAS CHECKED		

ORIGINAL SURVEY NO.	SURVEYED	BY	DATE
	NOTE BOOK		
	PLOTTED		
	AREAS CHECKED		


MODEL: \$MODELNAME\$
FILE NAME: E:\2020\CAD\Drawings\Sheet\55x110\55x110.dwg



FINAL SURVEY	SURVEYED	BY	DATE
NOTE BOOK	PLOTTED		
NO.	TEMPLATE		
	AREAS CHECKED		

ORIGINAL SURVEY	SURVEYED	BY	DATE
NOTE BOOK	PLOTTED		
NO.	TEMPLATE		
	AREAS CHECKED		

MODEL: SPODELIMAMES
FILE NAME: SP1EELS



USER NAME =	WVierling	DESIGNED -	WEV	REVISED -	
		DRAWN -	WEV	REVISED -	
PLOT SCALE =	1:20	CHECKED -	JCM	REVISED -	
PLOT DATE =	7/28/2020	DATE -	JULY 27, 2020	REVISED -	

**STATE OF ILLINOIS
DEPARTMENT OF TRANSPORTATION**

CROSS SECTIONS			
STA. 42+97 FIELD ENTRANCE			
SCALE:	SHEET 1 OF 1 SHEETS	STA. 200+50	TO STA. 205+00

F.A.P. RTE.	SECTION	COUNTY	TOTAL SHEETS	SHEET NO.
326	(150XB)B-R	McHENRY	223	223
			CONTRACT NO. 62A80	
		ILLINOIS	FED. AID PROJECT	