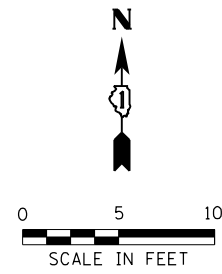
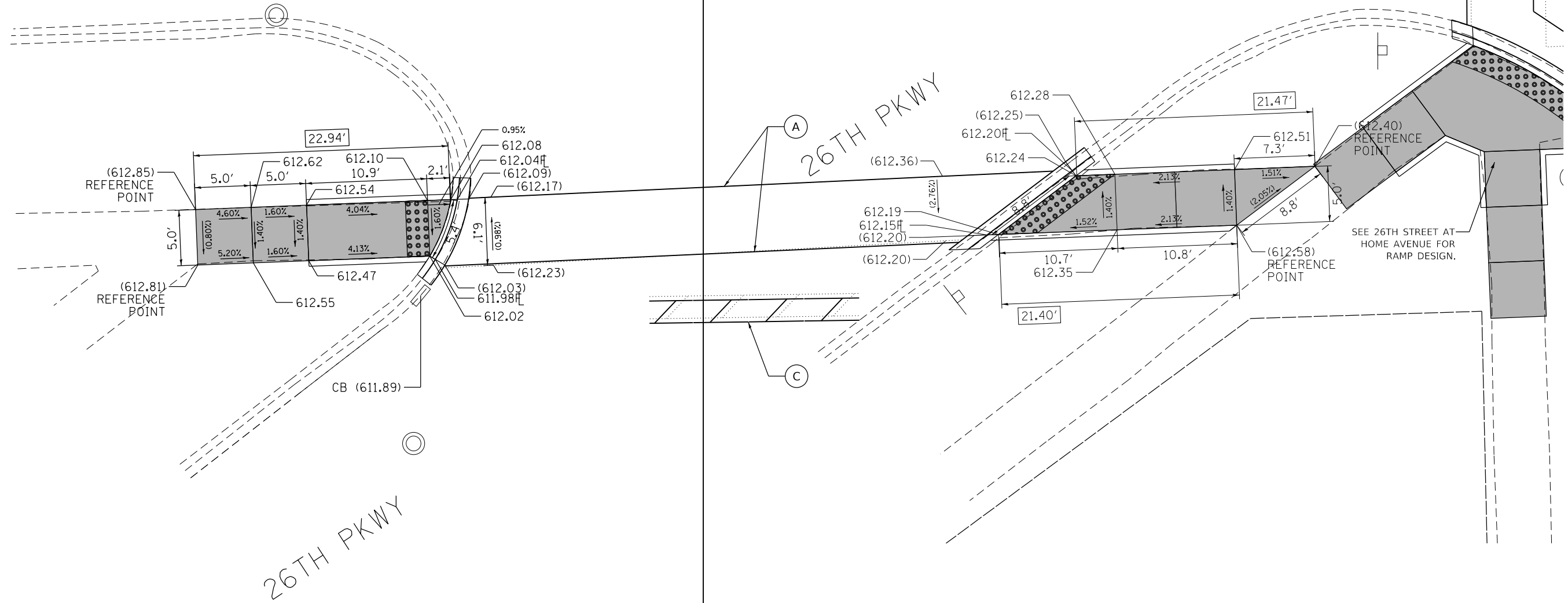
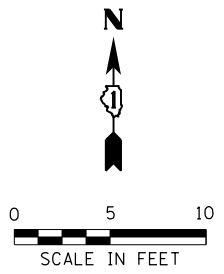


W 26TH ST



W 26TH ST



REFERENCE BENCHMARK ELEV 614.44

BENCHMARK : CROSS CUT ON EAST BOLT ON FIRE HYDRANT IN NW CORNER OF W 26TH ST. AND HOME AVENUE

LOCATION : 7 FT EAST OF HOME AVENUE EDGE OF PAVEMENT

PAVEMENT MARKING LEGEND

- (A) LINE 6" (CROSSWALK, WHITE)
- (B) LINE 12" (CROSSWALK, WHITE)
- (C) LINE 24" (STOP BAR, WHITE)

REFERENCE BENCHMARK ELEV 614.44

BENCHMARK : CROSS CUT ON EAST BOLT ON FIRE HYDRANT IN NW CORNER OF W 26TH ST. AND HOME AVENUE

LOCATION : 7 FT EAST OF HOME AVENUE EDGE OF PAVEMENT

LEGEND

- PROPOSED DETECTABLE WARNINGS
- CLASS D PATCHES
- SIDEWALK REMOVAL REPLACE WITH TOPSOIL & SOD
- PROPOSED PCC SIDEWALK
- PROPOSED COMBINATION CONCRETE CURB & GUTTER OR CURB TYPE B
- EXISTING ELEVATION/SLOPE
- EXISTING LENGTH

NOTES:

2. ALL PAVEMENT MARKINGS SHALL BE THERMOPLASTIC PAVEMENT MARKING UNLESS OTHERWISE NOTED. REFER TO DISTRICT ONE STANDARD DETAIL TC-13 FOR PLACEMENT.

REVISED SHEET 10/15/2020

MODEL: Default; FILE NAME: 100_188_128_1000projects19-02020-01_IDOT_193 Item 2 (Pb 1 Vardus)150_Draftplan03_Berwyn_ADA_CADD_Sheets\162K82-2H-Berwyn-26th-ADA05.dgn



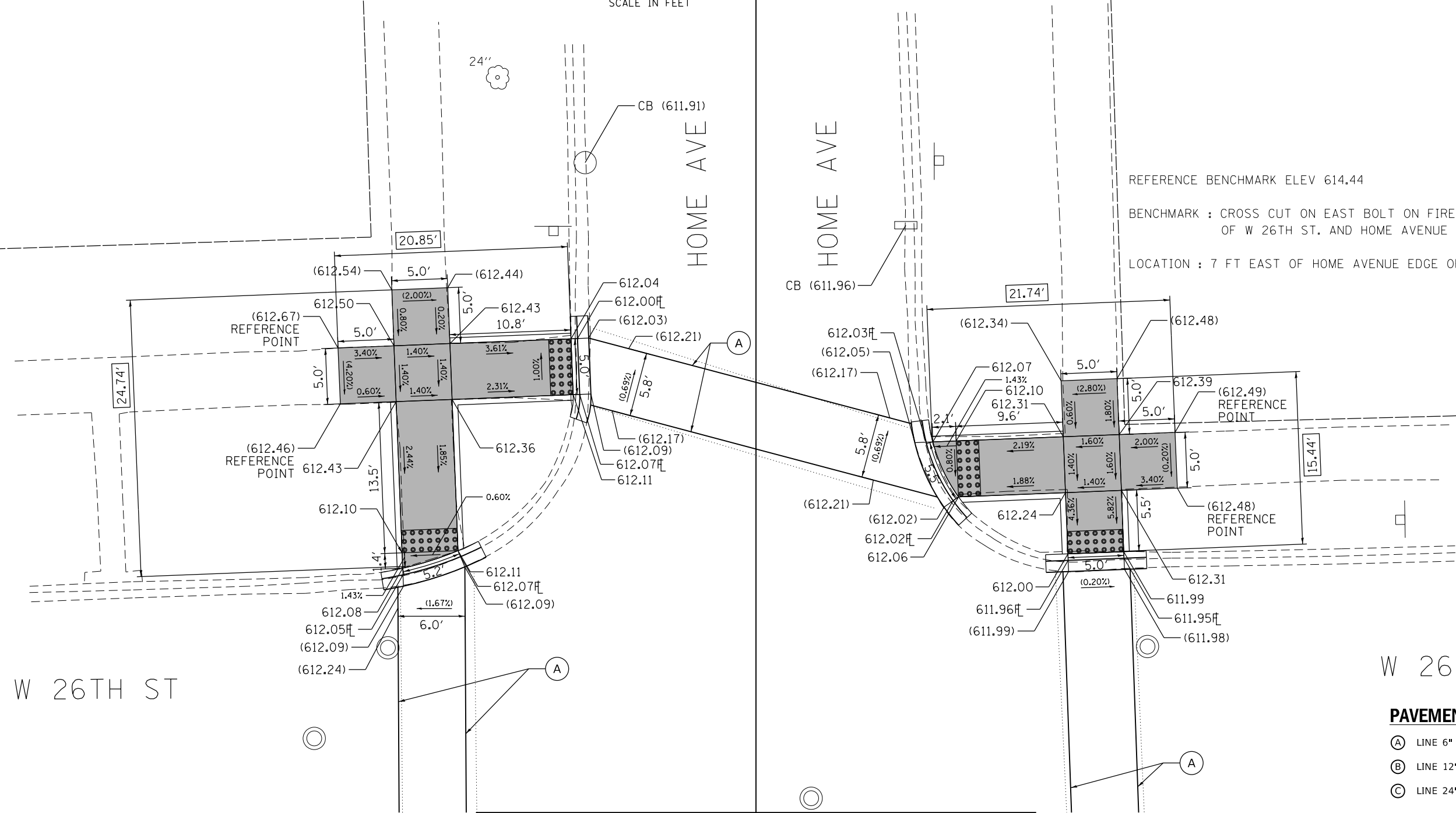
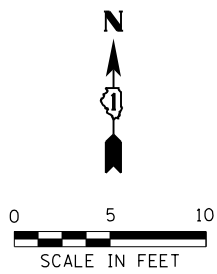
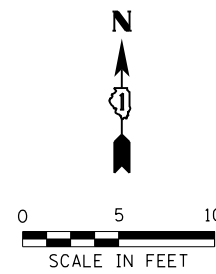
USER NAME = jennifer.morales	DESIGNED - MJ/SA	REVISED -
	DRAWN - MJ/SA	REVISED -
PLOT SCALE = 10.0000' / in.	CHECKED - JSM	REVISED -
PLOT DATE = 10/14/2020	DATE - 08-10-2020	REVISED -

STATE OF ILLINOIS
DEPARTMENT OF TRANSPORTATION

SIDEWALK RAMP DETAILS
BERWYN TWP - 26TH ST AND 26TH PKWY

SCALE: 1" = 5' SHEET OF SHEETS STA. TO STA.

F.A. RTE.	SECTION	COUNTY	TOTAL SHEETS	SHEET NO.
VAR.	2020-011-SW	COOK	70	6
CONTRACT NO. 62K82				
ILLINOIS FED. AID PROJECT				



REFERENCE BENCHMARK ELEV 614.44
 BENCHMARK : CROSS CUT ON EAST BOLT ON FIRE HYDRANT IN NW CORNER OF W 26TH ST. AND HOME AVENUE
 LOCATION : 7 FT EAST OF HOME AVENUE EDGE OF PAVEMENT

W 26TH ST

PAVEMENT MARKING LEGEND

- (A) LINE 6" (CROSSWALK, WHITE)
- (B) LINE 12" (CROSSWALK, WHITE)
- (C) LINE 24" (STOP BAR, WHITE)

LEGEND

- PROPOSED DETECTABLE WARNINGS
- CLASS D PATCHES
- SIDEWALK REMOVAL REPLACE WITH TOPSOIL & SOD
- PROPOSED PCC SIDEWALK
- PROPOSED COMBINATION CONCRETE CURB & GUTTER OR CURB TYPE B
- EXISTING ELEVATION/SLOPE
- EXISTING LENGTH

NOTES:

2. ALL PAVEMENT MARKINGS SHALL BE THERMOPLASTIC PAVEMENT MARKING UNLESS OTHERWISE NOTED. REFER TO DISTRICT ONE STANDARD DETAIL TC-13 FOR PLACEMENT.

REFERENCE BENCHMARK ELEV 614.44
 BENCHMARK : CROSS CUT ON EAST BOLT ON FIRE HYDRANT IN NW CORNER OF W 26TH ST. AND HOME AVENUE
 LOCATION : 7 FT EAST OF HOME AVENUE EDGE OF PAVEMENT

MODEL: Default; FILE: 188-128-1000\Projects\18-020\01_IDOT_193_Item_2_(Ph_1_Various)\50_Draft\m03_Berwyn_ADA\CADD\Sheets\18-020-21-Berwyn-26th-ADA.dwg



USER NAME = jennifer.morales	DESIGNED - MJ/SA	REVISED -
	DRAWN - MJ/SA	REVISED -
PLOT SCALE = 10.0000' / in.	CHECKED - JSM	REVISED -
PLOT DATE = 10/14/2020	DATE - 08-10-2020	REVISED -

STATE OF ILLINOIS
 DEPARTMENT OF TRANSPORTATION

SIDEWALK RAMP DETAILS
 BERWYN TWP - 26TH ST AND HOME AVE

SCALE: 1" = 5' SHEET OF SHEETS STA. TO STA.

F.A. RTE.	SECTION	COUNTY	TOTAL SHEETS	SHEET NO.
VAR.	2020-011-SW	COOK	70	7
CONTRACT NO. 62K82				

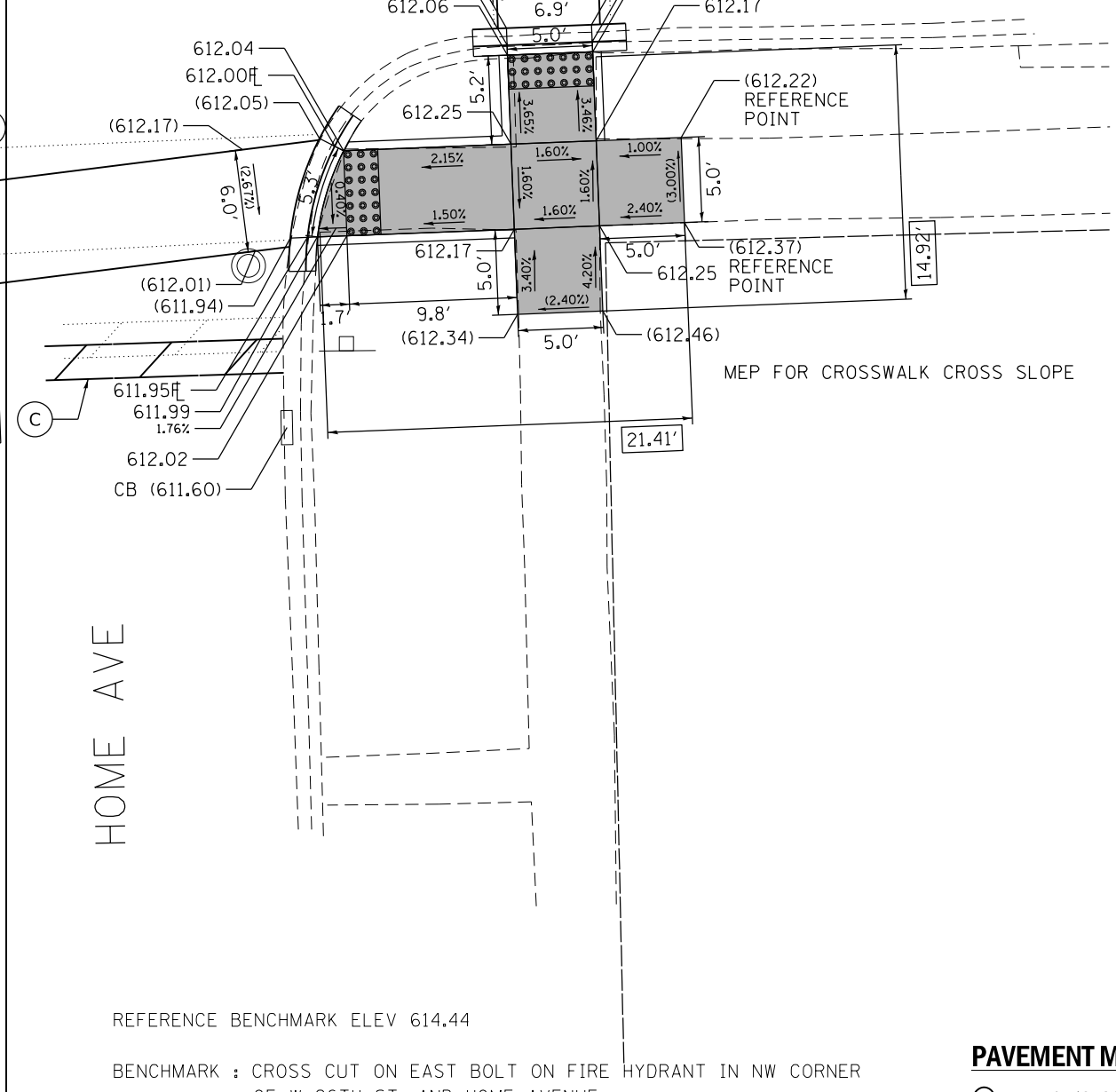
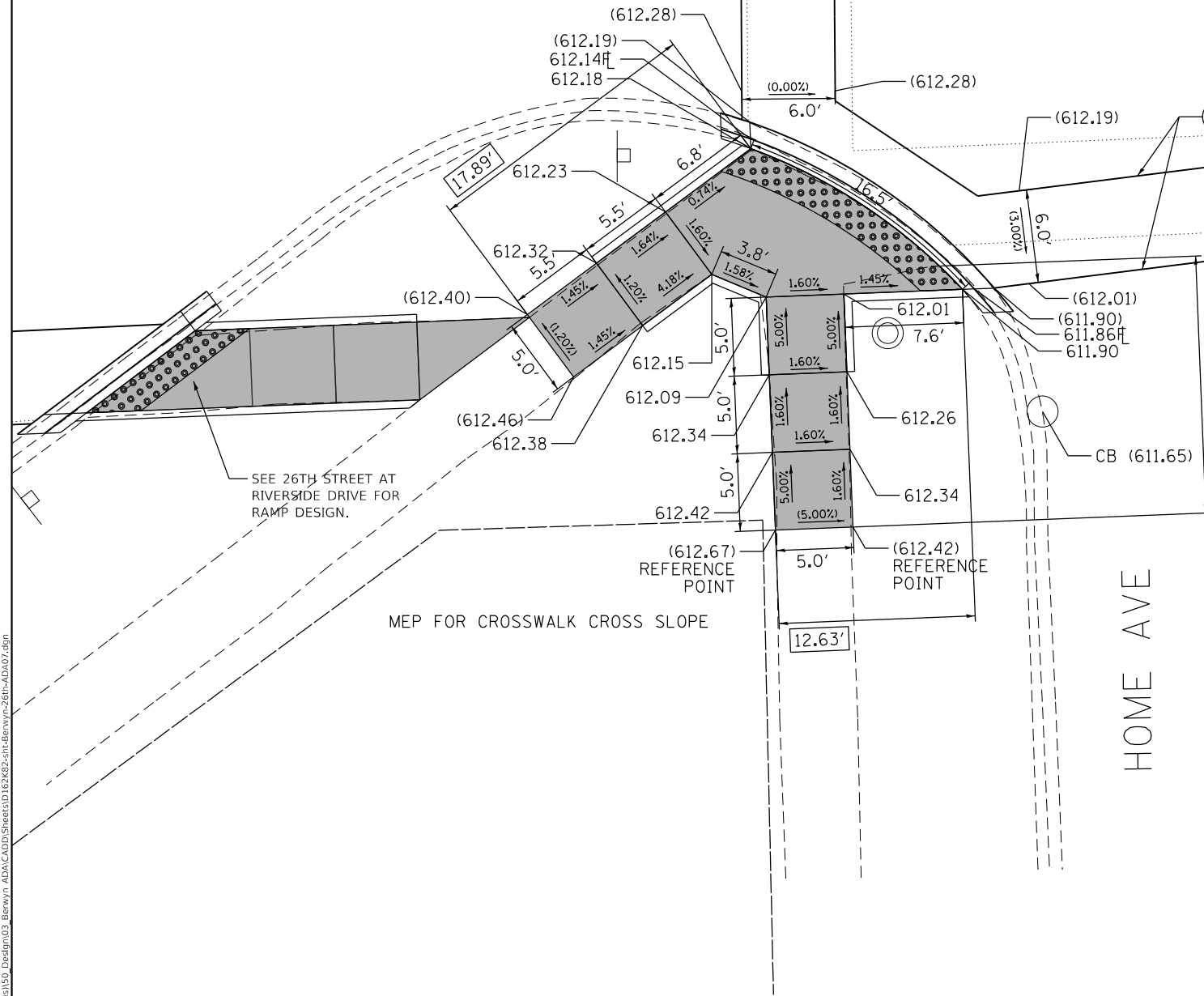
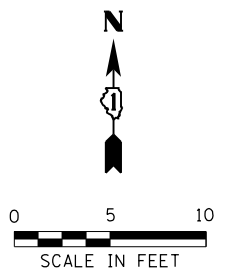
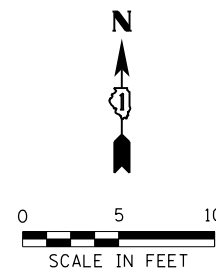
1 REVISED SHEET 10/15/2020

ILLINOIS FED. AID PROJECT

W 26TH ST

W 26TH ST

W 26TH ST



SEE 26TH STREET AT RIVERSIDE DRIVE FOR RAMP DESIGN.

MEP FOR CROSSWALK CROSS SLOPE

HOME AVE

HOME AVE

MEP FOR CROSSWALK CROSS SLOPE

REFERENCE BENCHMARK ELEV 614.44

BENCHMARK : CROSS CUT ON EAST BOLT ON FIRE HYDRANT IN NW CORNER OF W 26TH ST. AND HOME AVENUE

LOCATION : 7 FT EAST OF HOME AVENUE EDGE OF PAVEMENT

PAVEMENT MARKING LEGEND

- (A) LINE 6" (CROSSWALK, WHITE)
- (B) LINE 12" (CROSSWALK, WHITE)
- (C) LINE 24" (STOP BAR, WHITE)

REFERENCE BENCHMARK ELEV 614.44

BENCHMARK : CROSS CUT ON EAST BOLT ON FIRE HYDRANT IN NW CORNER OF W 26TH ST. AND HOME AVENUE

LOCATION : 7 FT EAST OF HOME AVENUE EDGE OF PAVEMENT

LEGEND

- PROPOSED DETECTABLE WARNINGS
- CLASS D PATCHES
- SIDEWALK REMOVAL REPLACE WITH TOPSOIL & SOD
- PROPOSED PCC SIDEWALK
- PROPOSED COMBINATION CONCRETE CURB & GUTTER OR CURB TYPE B
- EXISTING ELEVATION/SLOPE
- EXISTING LENGTH

NOTES:

2. ALL PAVEMENT MARKINGS SHALL BE THERMOPLASTIC PAVEMENT MARKING UNLESS OTHERWISE NOTED. REFER TO DISTRICT ONE STANDARD DETAIL TC-13 FOR PLACEMENT.

REVISED SHEET 10/15/2020

MODEL: Default
FILE NAME: 193_188_128_1000\projects\19-002\041_IDOT_193_Item_2_(Ph_1_Various)\50_Draft\m03_Berwyn_ADX\CADD\Sheets\162\K82-2H-Berwyn-26th-AD03.dgn



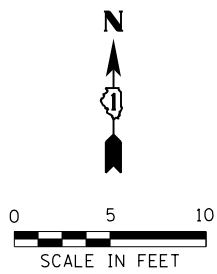
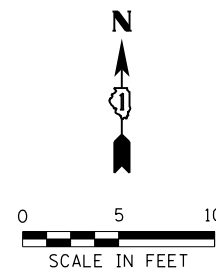
USER NAME = jennifer.morales	DESIGNED - MJ/SA	REVISED -
	DRAWN - MJ/SA	REVISED -
PLOT SCALE = 10.0000' / in.	CHECKED - JSM	REVISED -
PLOT DATE = 10/14/2020	DATE - 08-10-2020	REVISED -

STATE OF ILLINOIS
DEPARTMENT OF TRANSPORTATION
1" = 5'

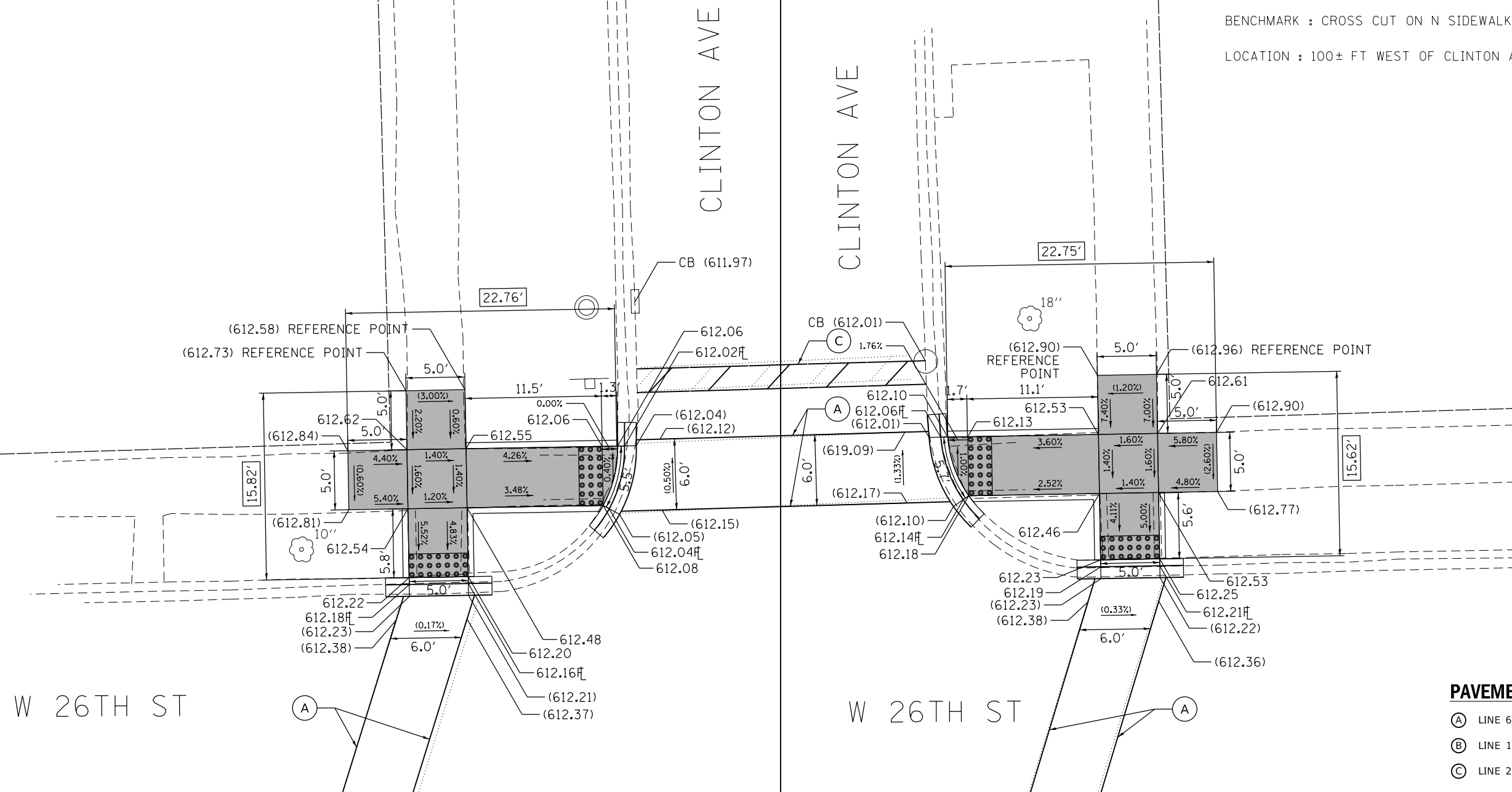
SIDEWALK RAMP DETAILS
BERWYN TWP - 26TH ST AND HOME AVE

SCALE: SHEET OF SHEETS STA. TO STA.

F.A. RTE.	SECTION	COUNTY	TOTAL SHEETS	SHEET NO.
VAR.	2020-011-SW	COOK	70	8
CONTRACT NO. 62K82			ILLINOIS FED. AID PROJECT	



REFERENCE BENCHMARK ELEV 613.94
 BENCHMARK : CROSS CUT ON N SIDEWALK OF 26TH STREET
 LOCATION : 100± FT WEST OF CLINTON AVENUE CENTERLINE



PAVEMENT MARKING LEGEND

- (A) LINE 6" (CROSSWALK, WHITE)
- (B) LINE 12" (CROSSWALK, WHITE)
- (C) LINE 24" (STOP BAR, WHITE)

LEGEND

- PROPOSED DETECTABLE WARNINGS
- CLASS D PATCHES
- SIDEWALK REMOVAL REPLACE WITH TOPSOIL & SOD
- PROPOSED PCC SIDEWALK
- PROPOSED COMBINATION CONCRETE CURB & GUTTER OR CURB TYPE B
- () EXISTING ELEVATION/SLOPE
- [XX.XX'] EXISTING LENGTH

NOTES:

2. ALL PAVEMENT MARKINGS SHALL BE THERMOPLASTIC PAVEMENT MARKING UNLESS OTHERWISE NOTED. REFER TO DISTRICT ONE STANDARD DETAIL TC-13 FOR PLACEMENT.

REFERENCE BENCHMARK ELEV 613.94
 BENCHMARK : CROSS CUT ON N SIDEWALK OF 26TH STREET
 LOCATION : 100± FT WEST OF CLINTON AVENUE CENTERLINE

MODEL: Default
 FILE NAME: 193_188_128_1000Project19-020401_IDOT_193 Item 2 (Pb 1 Vardus)150_Draftm03_Berwyn_ADA/CADD/Sheet19-020401-162K82-2H-Berwyn-26th-ADA08.dgn



USER NAME = jennifer.morales	DESIGNED - MJ/SA	REVISED -
	DRAWN - MJ/SA	REVISED -
PLOT SCALE = 10.0000' / in.	CHECKED - JSM	REVISED -
PLOT DATE = 10/14/2020	DATE - 08-10-2020	REVISED -

STATE OF ILLINOIS
 DEPARTMENT OF TRANSPORTATION

SIDEWALK RAMP DETAILS
 BERWYN TWP - 26TH ST AND CLINTON AVE

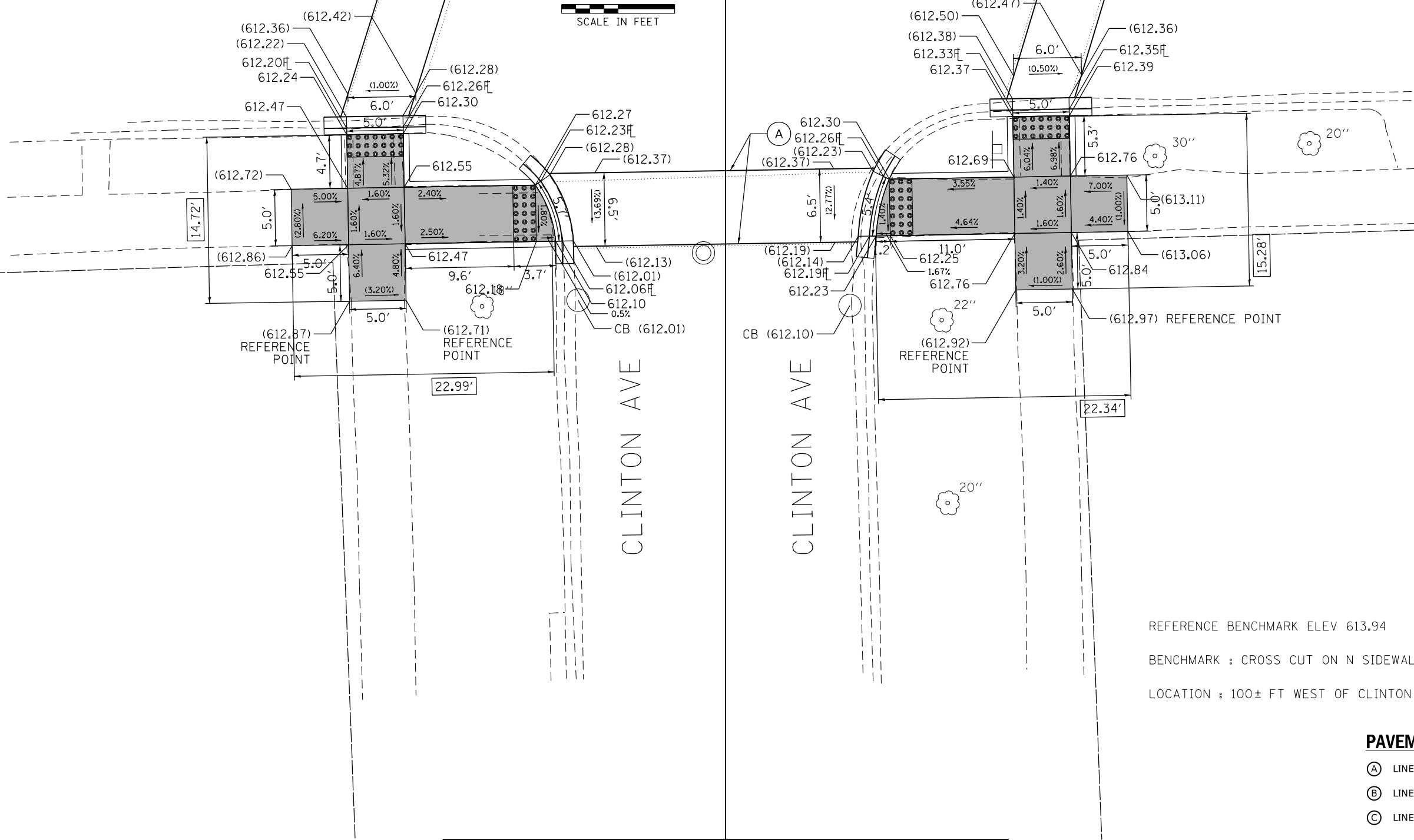
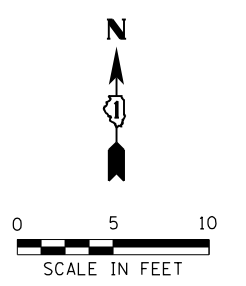
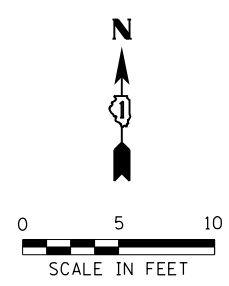
SCALE: 1" = 5' SHEET OF SHEETS STA. TO STA.

F.A. RTE.	SECTION	COUNTY	TOTAL SHEETS	SHEET NO.
VAR.	2020-011-SW	COOK	70	9
CONTRACT NO. 62K82				
ILLINOIS FED. AID PROJECT				

REVISOR 1 REVISED SHEET 10/15/2020

W 26TH ST

W 26TH ST



REFERENCE BENCHMARK ELEV 613.94
 BENCHMARK : CROSS CUT ON N SIDEWALK OF 26TH STREET
 LOCATION : 100± FT WEST OF CLINTON AVENUE CENTERLINE

REFERENCE BENCHMARK ELEV 613.94
 BENCHMARK : CROSS CUT ON N SIDEWALK OF 26TH STREET
 LOCATION : 100± FT WEST OF CLINTON AVENUE CENTERLINE

PAVEMENT MARKING LEGEND

- (A) LINE 6" (CROSSWALK, WHITE)
- (B) LINE 12" (CROSSWALK, WHITE)
- (C) LINE 24" (STOP BAR, WHITE)

LEGEND

- PROPOSED DETECTABLE WARNINGS
- CLASS D PATCHES
- SIDEWALK REMOVAL REPLACE WITH TOPSOIL & SOD
- PROPOSED PCC SIDEWALK
- PROPOSED COMBINATION CONCRETE CURB & GUTTER OR CURB TYPE B
- EXISTING ELEVATION/SLOPE
- EXISTING LENGTH

NOTES:

2. ALL PAVEMENT MARKINGS SHALL BE THERMOPLASTIC PAVEMENT MARKING UNLESS OTHERWISE NOTED. REFER TO DISTRICT ONE STANDARD DETAIL TC-13 FOR PLACEMENT.

REVISED SHEET 10/15/2020

MODEL: Default; FILE NAME: 100_188_128_1000Project119-0020-01_IDOT_193 Item 2 (Pb 1 Vardus)150_Draftsm03_Berwyn_ADA/CADD/Sheet/D162K82-2H-Berwyn-26th-ADA09.dgn



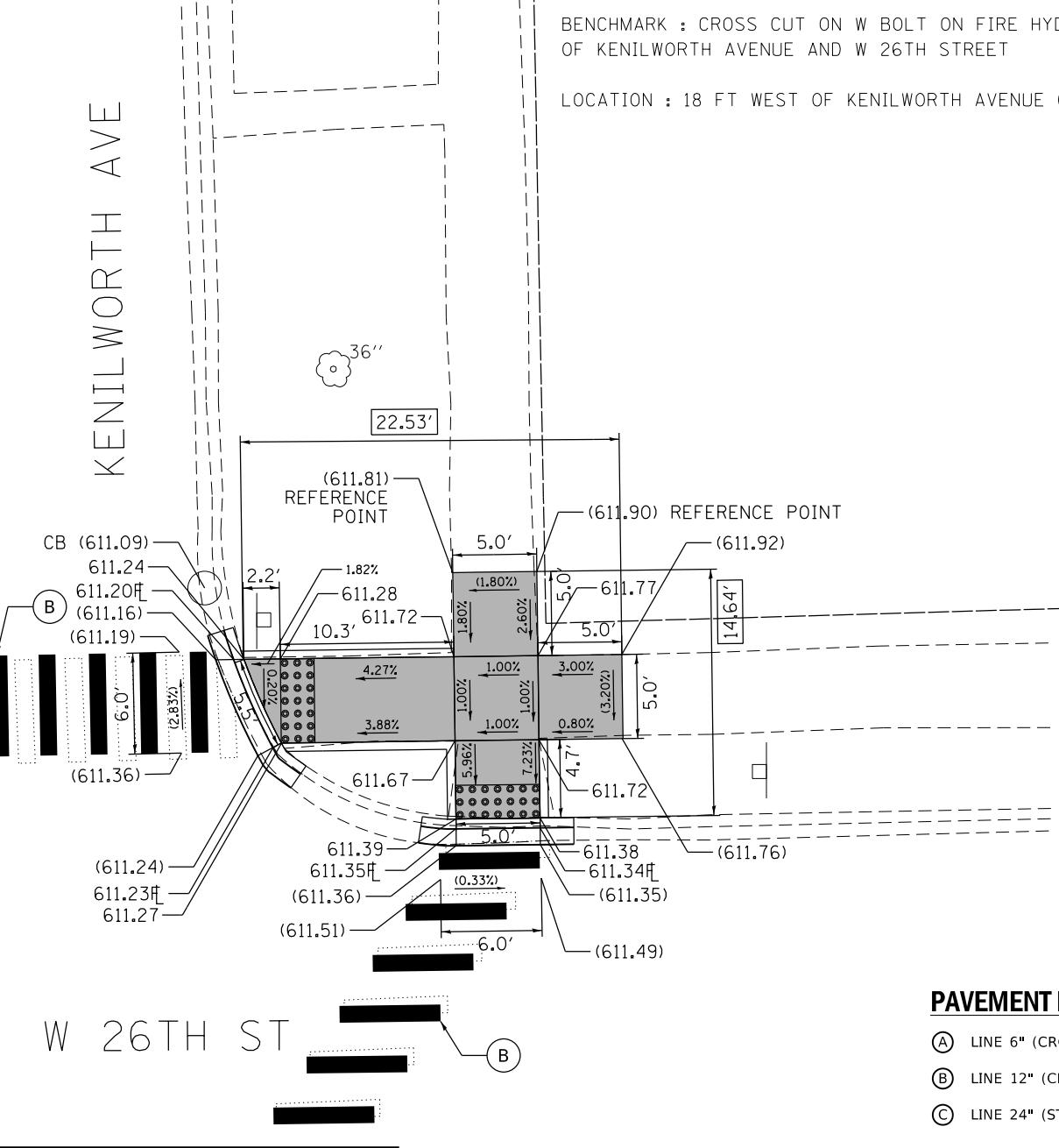
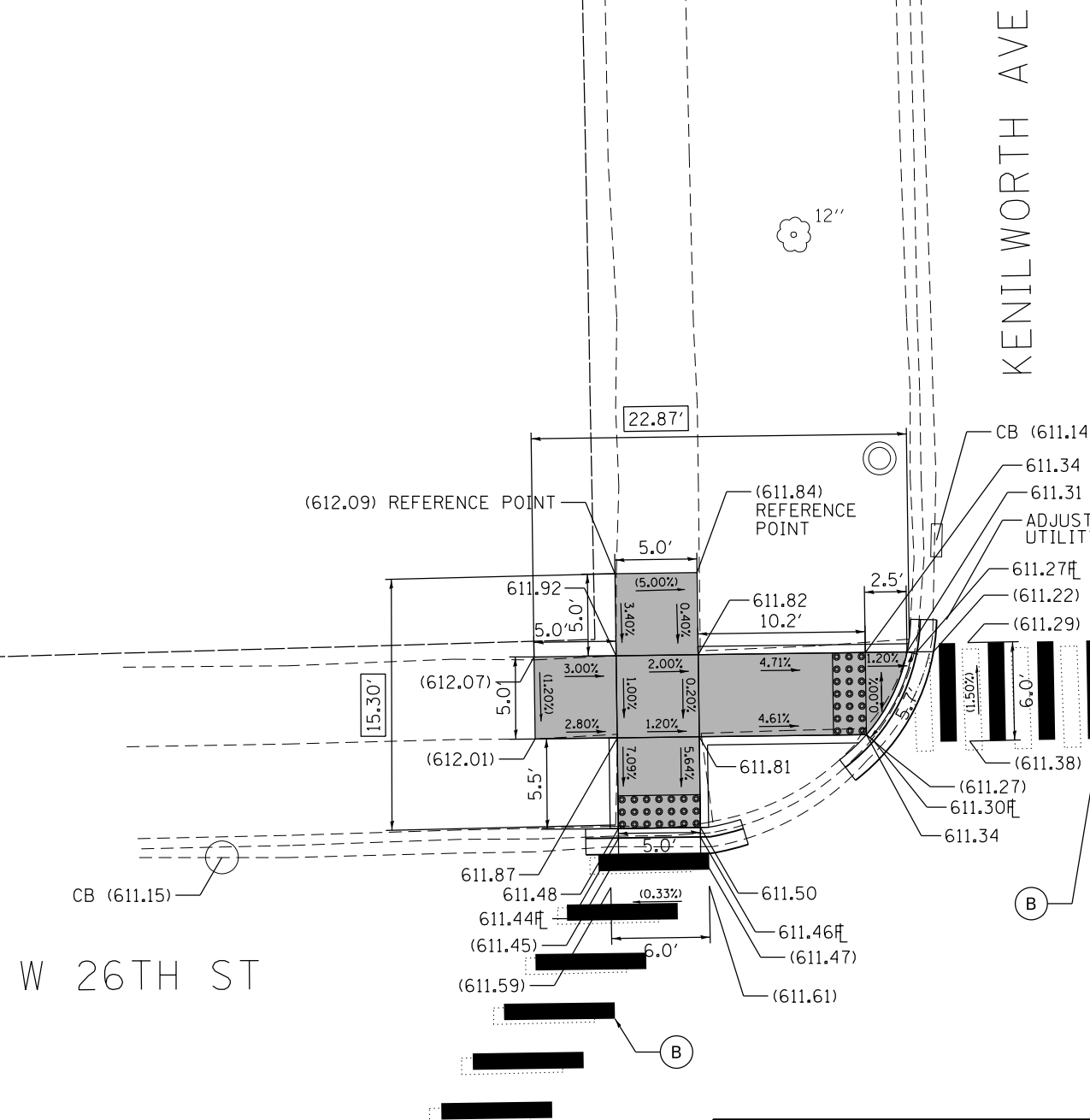
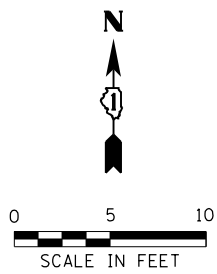
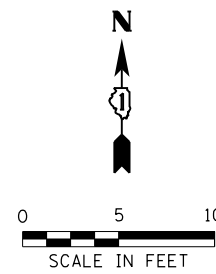
USER NAME = jennifer.morales	DESIGNED - MJ/SA	REVISED -
	DRAWN - MJ/SA	REVISED -
PLOT SCALE = 10.0000' / in.	CHECKED - JSM	REVISED -
PLOT DATE = 10/14/2020	DATE - 08-10-2020	REVISED -

STATE OF ILLINOIS
 DEPARTMENT OF TRANSPORTATION

SIDEWALK RAMP DETAILS
 BERWYN TWP - 26TH ST AND CLINTON AVE

SCALE: 1" = 5' SHEET OF SHEETS STA. TO STA.

F.A. RTE.	SECTION	COUNTY	TOTAL SHEETS	SHEET NO.
VAR.	2020-011-SW	COOK	70	10
CONTRACT NO. 62K82				
ILLINOIS FED. AID PROJECT				



REFERENCE BENCHMARK ELEV 612.39
 BENCHMARK : CROSS CUT ON W BOLT ON FIRE HYDRANT IN NW CORNER OF KENILWORTH AVENUE AND W 26TH STREET
 LOCATION : 18 FT WEST OF KENILWORTH AVENUE C

W 26TH ST

W 26TH ST

PAVEMENT MARKING LEGEND

- (A) LINE 6" (CROSSWALK, WHITE)
- (B) LINE 12" (CROSSWALK, WHITE)
- (C) LINE 24" (STOP BAR, WHITE)

REFERENCE BENCHMARK ELEV 612.39
 BENCHMARK : CROSS CUT ON W BOLT ON FIRE HYDRANT IN NW CORNER OF KENILWORTH AVENUE AND W 26TH STREET
 LOCATION : 18 FT WEST OF KENILWORTH AVENUE C

LEGEND

- PROPOSED DETECTABLE WARNINGS
- CLASS D PATCHES
- SIDEWALK REMOVAL REPLACE WITH TOPSOIL & SOD
- PROPOSED PCC SIDEWALK
- PROPOSED COMBINATION CONCRETE CURB & GUTTER OR CURB TYPE B
- EXISTING ELEVATION/SLOPE
- EXISTING LENGTH

NOTES:

2. ALL PAVEMENT MARKINGS SHALL BE THERMOPLASTIC PAVEMENT MARKING UNLESS OTHERWISE NOTED. REFER TO DISTRICT ONE STANDARD DETAIL TC-13 FOR PLACEMENT.

MODEL: Default; FILE NAME: 100_188_128_1000Projects19-0020-01_IDOT_193_Item_2_(Ph_1_Various)50_Draftsm03_Berwyn_ADX\CADD\Sheets\162K82-2H-Berwyn-26th-AD-10.dgn



USER NAME = jennifer.morales	DESIGNED - MJ/SA	REVISED -
	DRAWN - MJ/SA	REVISED -
PLOT SCALE = 10.0000' / in.	CHECKED - JSM	REVISED -
PLOT DATE = 10/14/2020	DATE - 08-10-2020	REVISED -

STATE OF ILLINOIS
 DEPARTMENT OF TRANSPORTATION

SIDEWALK RAMP DETAILS
 BERWYN TWP - 26TH ST AND KENILWORTH AVE

SCALE: 1" = 5' SHEET OF SHEETS STA. TO STA.

F.A. RTE.	SECTION	COUNTY	TOTAL SHEETS	SHEET NO.
	2020-011-SW	COOK	70	11
CONTRACT NO. 62K82				
ILLINOIS FED. AID PROJECT				

REVISED SHEET 10/15/2020

W 26TH ST

W 26TH ST



PROVIDE FULL WIDTH DWS.
REPLACE SIDEWALK PANEL
AND DESIGN PER PD-01.

THIS QUADRANT PREVIOUSLY
CONSTRUCTED TO ADA STANDARDS.
NOT INCLUDED IN THIS CONTRACT.

MEP FOR CROSSWALK CROSS SLOPE

REFERENCE BENCHMARK ELEV 612.39

BENCHMARK : CROSS CUT ON W BOLT ON FIRE HYDRANT IN NW CORNER
OF KENILWORTH AVENUE AND W 26TH STREET

LOCATION : 18 FT WEST OF KENILWORTH AVENUE C

PAVEMENT MARKING LEGEND

- (A) LINE 6" (CROSSWALK, WHITE)
- (B) LINE 12" (CROSSWALK, WHITE)
- (C) LINE 24" (STOP BAR, WHITE)

LEGEND

- PROPOSED DETECTABLE WARNINGS
- CLASS D PATCHES
- SIDEWALK REMOVAL
REPLACE WITH TOPSOIL & SOD
- PROPOSED PCC SIDEWALK
- PROPOSED COMBINATION CONCRETE
CURB & GUTTER OR CURB TYPE B
- EXISTING ELEVATION/SLOPE
- EXISTING LENGTH

NOTES:

2. ALL PAVEMENT MARKINGS SHALL BE THERMOPLASTIC PAVEMENT
MARKING UNLESS OTHERWISE NOTED. REFER TO DISTRICT ONE
STANDARD DETAIL TC-13 FOR PLACEMENT.

REVISED SHEET 10/15/2020

REFERENCE BENCHMARK ELEV 612.39

BENCHMARK : CROSS CUT ON W BOLT ON FIRE HYDRANT IN NW CORNER
OF KENILWORTH AVENUE AND W 26TH STREET

LOCATION : 18 FT WEST OF KENILWORTH AVENUE C

MODEL: Default
FILE NAME: 100_188_128_1000projects19-020601_IDOT_193 Item 2 (Ph 1 Vardus)150_Deafm03_Berwyn_ADA_CADD_Sheets\162K82-2H-Berwyn-26th-ADA1.dgn



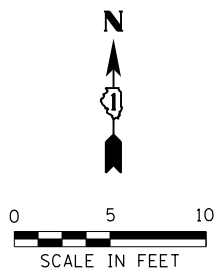
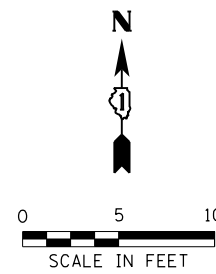
USER NAME = jennifer.morales	DESIGNED - MJ/SA	REVISED -
	DRAWN - MJ/SA	REVISED -
PLOT SCALE = 10.0000 ' / in.	CHECKED - JSM	REVISED -
PLOT DATE = 10/14/2020	DATE - 08-10-2020	REVISED -

STATE OF ILLINOIS
DEPARTMENT OF TRANSPORTATION

SIDEWALK RAMP DETAILS
BERWYN TWP - 26TH ST AND KENILWORTH AVE

SCALE: 1" = 5' SHEET OF SHEETS STA. TO STA.

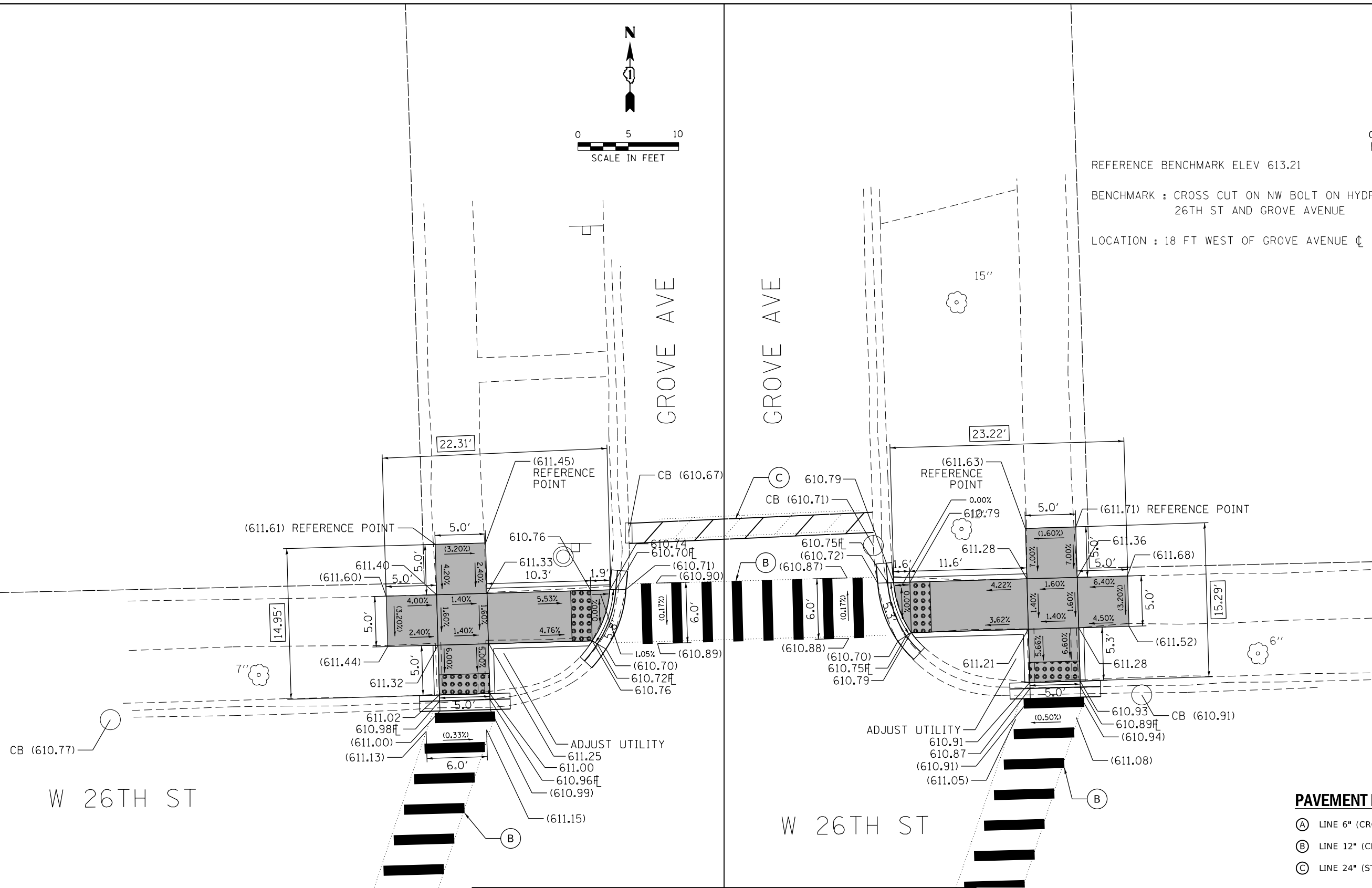
F.A. RTE.	SECTION	COUNTY	TOTAL SHEETS	SHEET NO.
	2020-011-SW	COOK	70	12
CONTRACT NO. 62K82			ILLINOIS FED. AID PROJECT	



REFERENCE BENCHMARK ELEV 613.21

BENCHMARK : CROSS CUT ON NW BOLT ON HYDRANT IN NW CORNER OF 26TH ST AND GROVE AVENUE

LOCATION : 18 FT WEST OF GROVE AVENUE C



PAVEMENT MARKING LEGEND

- (A) LINE 6" (CROSSWALK, WHITE)
- (B) LINE 12" (CROSSWALK, WHITE)
- (C) LINE 24" (STOP BAR, WHITE)

LEGEND

- PROPOSED DETECTABLE WARNINGS
- CLASS D PATCHES
- SIDEWALK REMOVAL REPLACE WITH TOPSOIL & SOD
- PROPOSED PCC SIDEWALK
- PROPOSED COMBINATION CONCRETE CURB & GUTTER OR CURB TYPE B
- EXISTING ELEVATION/SLOPE
- EXISTING LENGTH

NOTES:

2. ALL PAVEMENT MARKINGS SHALL BE THERMOPLASTIC PAVEMENT MARKING UNLESS OTHERWISE NOTED. REFER TO DISTRICT ONE STANDARD DETAIL TC-13 FOR PLACEMENT.

REFERENCE BENCHMARK ELEV 613.21

BENCHMARK : CROSS CUT ON NW BOLT ON HYDRANT IN NW CORNER OF 26TH ST AND GROVE AVENUE

LOCATION : 18 FT WEST OF GROVE AVENUE C

MODEL: D:\draft\... FILE NAME: 102_188_128_1000\project\19-002\041_IDOT_193_Item_2_(Ph_1_Various)\50_Draft\m03_Berwyn_ADX\CADD\Sheets\162K82-2H-Berwyn-26th-ADA12.dwg



USER NAME = jennifer.morales	DESIGNED - MJ/SA	REVISED -
	DRAWN - MJ/SA	REVISED -
PLOT SCALE = 10.0000 "/>		
PLOT DATE = 10/14/2020	CHECKED - JSM	REVISED -
	DATE - 08-10-2020	REVISED -

STATE OF ILLINOIS
DEPARTMENT OF TRANSPORTATION

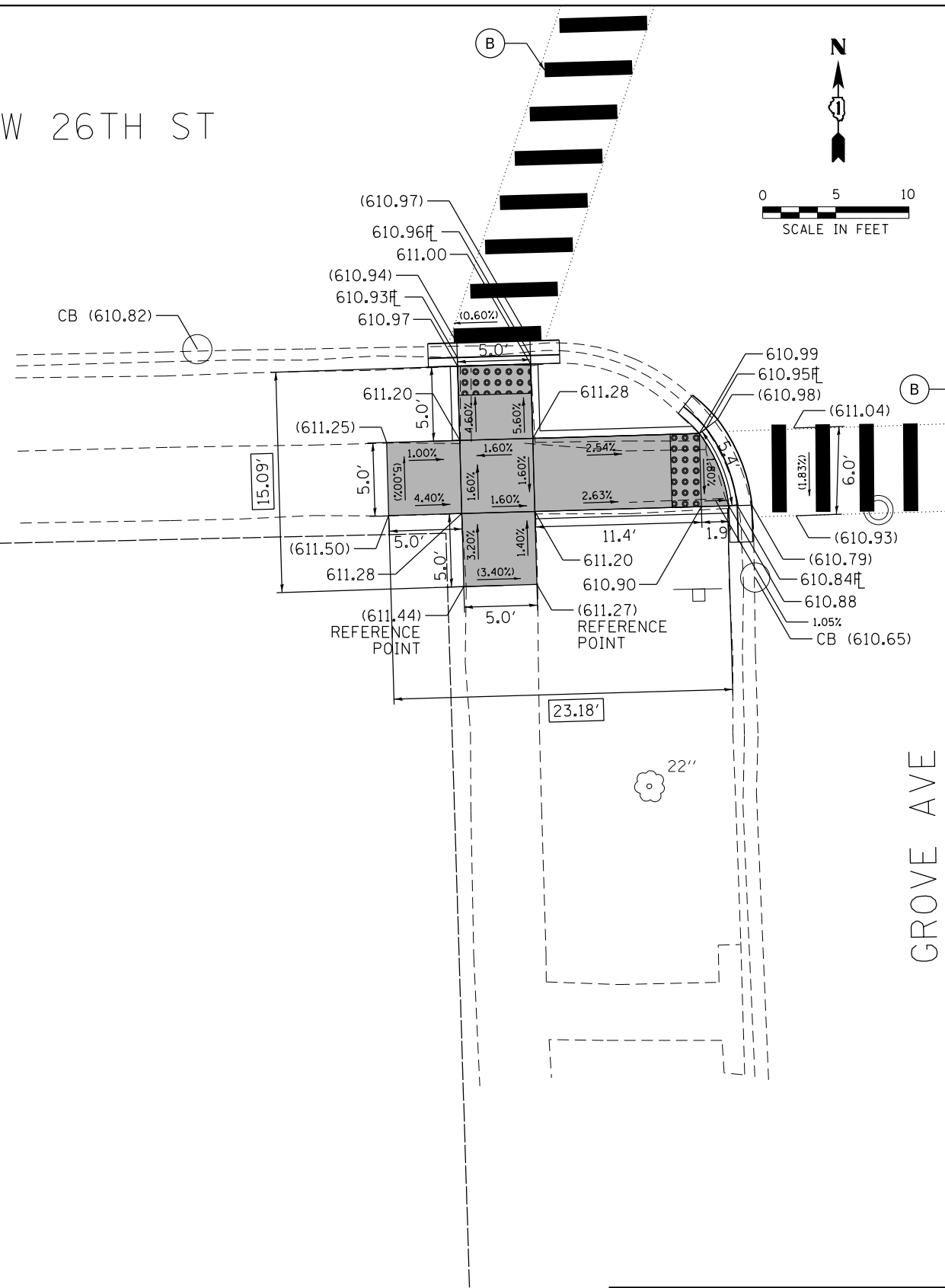
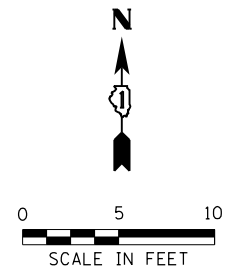
SIDEWALK RAMP DETAILS
BERWYN TWP - 26TH ST AND GROVE AVE

SCALE: 1" = 5' SHEET OF SHEETS STA. TO STA.

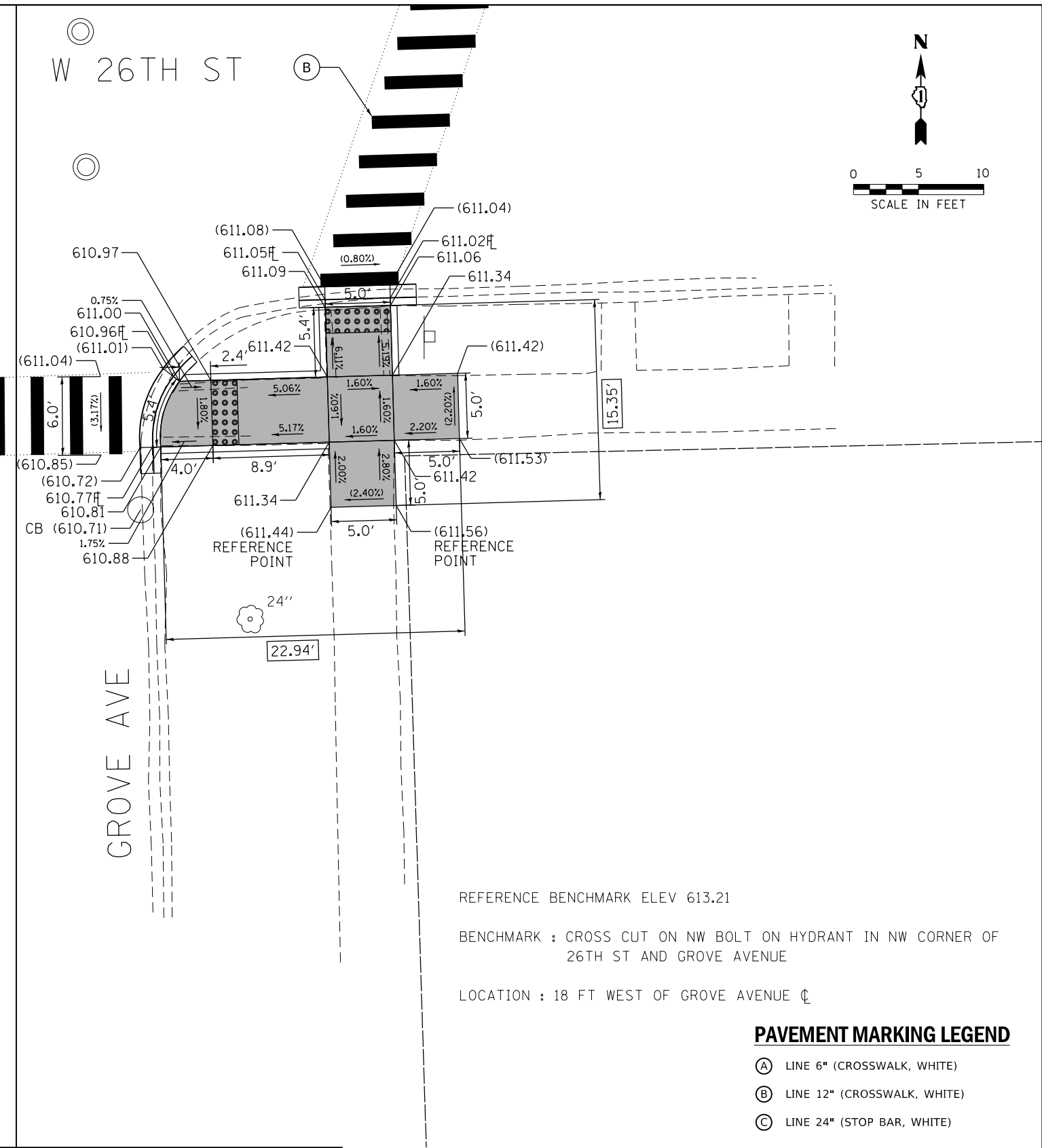
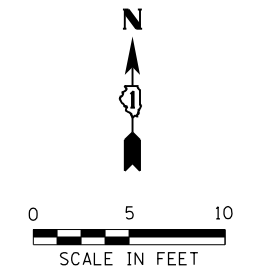
F.A. RTE.	SECTION	COUNTY	TOTAL SHEETS	SHEET NO.
VAR.	2020-011-SW	COOK	70	13
CONTRACT NO. 62K82				
ILLINOIS FED. AID PROJECT				

1 REVISED SHEET 10/15/2020

W 26TH ST



W 26TH ST



REFERENCE BENCHMARK ELEV 613.21
 BENCHMARK : CROSS CUT ON NW BOLT ON HYDRANT IN NW CORNER OF 26TH ST AND GROVE AVENUE
 LOCATION : 18 FT WEST OF GROVE AVENUE ☒

- PAVEMENT MARKING LEGEND**
- (A) LINE 6" (CROSSWALK, WHITE)
 - (B) LINE 12" (CROSSWALK, WHITE)
 - (C) LINE 24" (STOP BAR, WHITE)

REFERENCE BENCHMARK ELEV 613.21
 BENCHMARK : CROSS CUT ON NW BOLT ON HYDRANT IN NW CORNER OF 26TH ST AND GROVE AVENUE
 LOCATION : 18 FT WEST OF GROVE AVENUE ☒

LEGEND

	PROPOSED DETECTABLE WARNINGS		PROPOSED PCC SIDEWALK
	CLASS D PATCHES		PROPOSED COMBINATION CONCRETE CURB & GUTTER OR CURB TYPE B
	SIDEWALK REMOVAL REPLACE WITH TOPSOIL & SOD		EXISTING ELEVATION/SLOPE
			EXISTING LENGTH

NOTES:

2. ALL PAVEMENT MARKINGS SHALL BE THERMOPLASTIC PAVEMENT MARKING UNLESS OTHERWISE NOTED. REFER TO DISTRICT ONE STANDARD DETAIL TC-13 FOR PLACEMENT.

MODEL: Default; FILE NAME: 102_188_128_1000\projects\19-002\01_IDOT_193_Item_2_(Ph_1_Various)\50_Draft\m03_Berwyn_ADX\CADD\Sheets\162\262-21-Berwyn-26th-ADA13.dgn



USER NAME = jennifer.morales	DESIGNED - MJ/SA	REVISED -
	DRAWN - MJ/SA	REVISED -
PLOT SCALE = 10.0000' / in.	CHECKED - JSM	REVISED -
PLOT DATE = 10/14/2020	DATE - 08-10-2020	REVISED -

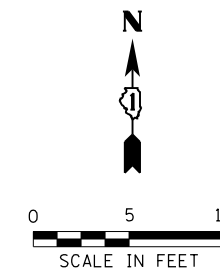
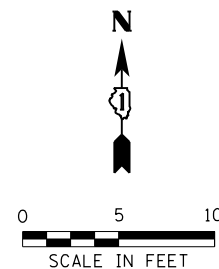
STATE OF ILLINOIS
 DEPARTMENT OF TRANSPORTATION

SIDEWALK RAMP DETAILS
 BERWYN TWP - 26TH ST AND GROVE AVE

SCALE: 1" = 5' SHEET OF SHEETS STA. TO STA.

F.A. RTE.	SECTION	COUNTY	TOTAL SHEETS	SHEET NO.
	2020-011-SW	COOK	70	14
CONTRACT NO. 62K82				
ILLINOIS FED. AID PROJECT				

REVISED SHEET 10/15/2020



EXTENSIVE UTILITY
ADJUSTMENT.
NOT INCLUDED IN
THIS CONTRACT.

EXTENSIVE UTILITY
ADJUSTMENT.
NOT INCLUDED IN
THIS CONTRACT.

OAK PARK AVE

OAK PARK AVE

W 26TH ST

W 26TH ST

REFERENCE BENCHMARK NOT AVAILABLE

REFERENCE BENCHMARK NOT AVAILABLE

LEGEND



PROPOSED DETECTABLE WARNINGS



CLASS D PATCHES



SIDEWALK REMOVAL
REPLACE WITH TOPSOIL & SOD



PROPOSED PCC SIDEWALK



PROPOSED COMBINATION CONCRETE
CURB & GUTTER OR CURB TYPE B




EXISTING ELEVATION/SLOPE



EXISTING LENGTH

NOTES:



2. ALL PAVEMENT MARKINGS SHALL BE THERMOPLASTIC PAVEMENT MARKING UNLESS OTHERWISE NOTED. REFER TO DISTRICT ONE STANDARD DETAIL TC-13 FOR PLACEMENT.

PAVEMENT MARKING LEGEND

- (A) LINE 6" (CROSSWALK, WHITE)
- (B) LINE 12" (CROSSWALK, WHITE)
- (C) LINE 24" (STOP BAR, WHITE)

1 REVISED SHEET 10/15/2020

MODEL: Default; FILE NAME: 100_188_128_1000project119-0020-01_IDOT_193 Item 2 (Pb 1 Vardus)150_Draftsm03_Berwyn_ADXCADSheetD162K82-2H-Berwyn-26th-ADA.dgn



USER NAME = jennifer.morales	DESIGNED - MJ/SA	REVISED -
	DRAWN - MJ/SA	REVISED -
PLOT SCALE = 10.0000 ' / in.	CHECKED - JSM	REVISED -
PLOT DATE = 10/14/2020	DATE - 08-10-2020	REVISED -

STATE OF ILLINOIS
DEPARTMENT OF TRANSPORTATION

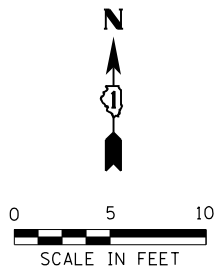
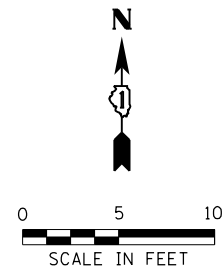
SIDEWALK RAMP DETAILS
BERWYN TWP - 26TH ST AND OAK PARK AVE

SCALE: 1" = 5' SHEET OF SHEETS STA. TO STA.

F.A. RTE.	SECTION	COUNTY	TOTAL SHEETS	SHEET NO.
VAR.	2020-011-SW	COOK	70	15
CONTRACT NO. 62K82				
ILLINOIS FED. AID PROJECT				

W 26TH ST

W 26TH ST



EXTENSIVE UTILITY ADJUSTMENT. NOT INCLUDED IN THIS CONTRACT.

EXTENSIVE UTILITY ADJUSTMENT. NOT INCLUDED IN THIS CONTRACT.

OAK PARK AVE

OAK PARK AVE

PAVEMENT MARKING LEGEND

- (A) LINE 6" (CROSSWALK, WHITE)
- (B) LINE 12" (CROSSWALK, WHITE)
- (C) LINE 24" (STOP BAR, WHITE)

REFERENCE BENCHMARK NOT AVAILABLE

REFERENCE BENCHMARK NOT AVAILABLE

LEGEND

- PROPOSED DETECTABLE WARNINGS
- CLASS D PATCHES
- SIDEWALK REMOVAL REPLACE WITH TOPSOIL & SOD
- PROPOSED PCC SIDEWALK
- PROPOSED COMBINATION CONCRETE CURB & GUTTER OR CURB TYPE B
- EXISTING ELEVATION/SLOPE
- EXISTING LENGTH

NOTES:

2. ALL PAVEMENT MARKINGS SHALL BE THERMOPLASTIC PAVEMENT MARKING UNLESS OTHERWISE NOTED. REFER TO DISTRICT ONE STANDARD DETAIL TC-13 FOR PLACEMENT.

REVISED SHEET 10/15/2020

MODEL: Default
FILE NAME: 100_188_128_1000Project13-020401_IDOT_193_Item_2_(Ph_1_Various)50_Deafm03_Berwyn_ADA_CADD_Sheet0162K82-2H-Berwyn-26th-ADA15.dgn



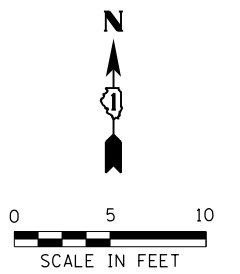
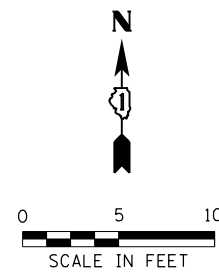
USER NAME = jennifer.morales	DESIGNED - MJ/SA	REVISED -
	DRAWN - MJ/SA	REVISED -
PLOT SCALE = 10.0000 ' / in.	CHECKED - JSM	REVISED -
PLOT DATE = 10/14/2020	DATE - 08-10-2020	REVISED -

STATE OF ILLINOIS
DEPARTMENT OF TRANSPORTATION

SIDEWALK RAMP DETAILS
BERWYN TWP - 26TH ST AND OAK PARK AVE

SCALE: 1" = 5' SHEET OF SHEETS STA. TO STA.

F.A. RTE.	SECTION	COUNTY	TOTAL SHEETS	SHEET NO.
VAR.	2020-011-SW	COOK	70	16
CONTRACT NO. 62K82			ILLINOIS FED. AID PROJECT	



REFERENCE BENCHMARK ELEV 612.10

BENCHMARK : CROSS CUT ON SW BOLT ON FIRE HYDRANT IN SW CORNER OF W 26TH STREET AND EUCLID AVENUE

LOCATION : 18± FEET WEST OF EUCLID C

EUCLID AVE

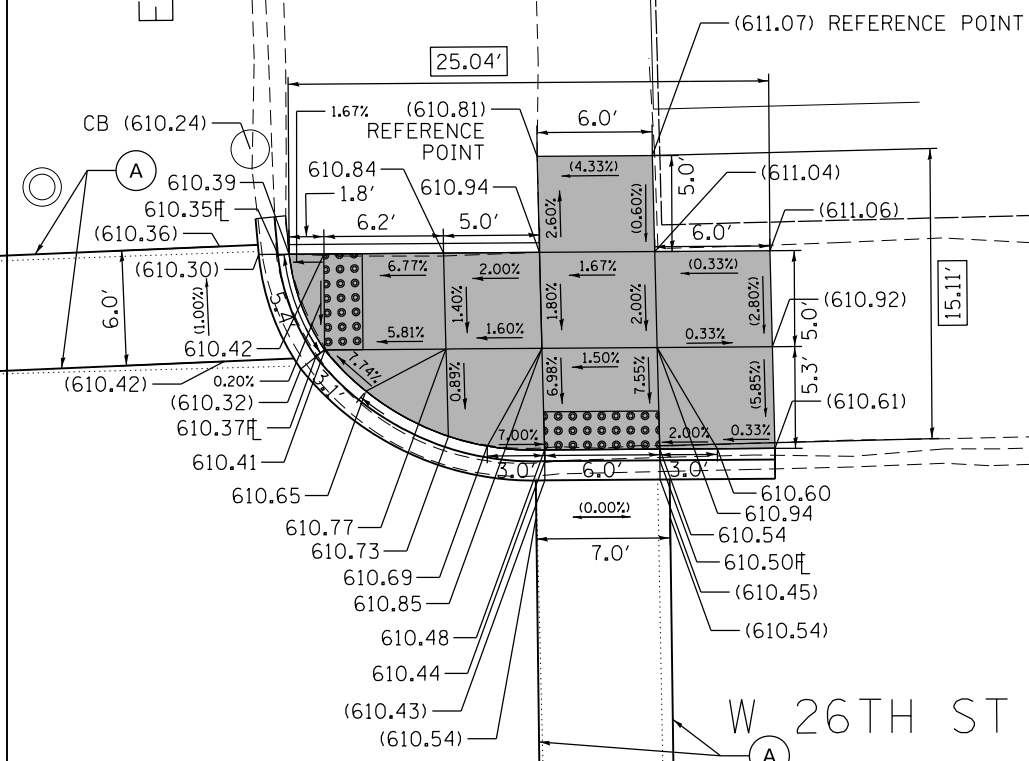
EUCLID AVE

COMM BLDG

W 26TH ST

W 26TH ST

THIS QUADRANT PREVIOUSLY CONSTRUCTED TO ADA STANDARDS. NOT INCLUDED IN THIS CONTRACT.



PAVEMENT MARKING LEGEND

- (A) LINE 6" (CROSSWALK, WHITE)
- (B) LINE 12" (CROSSWALK, WHITE)
- (C) LINE 24" (STOP BAR, WHITE)

LEGEND

- PROPOSED DETECTABLE WARNINGS
- CLASS D PATCHES
- SIDEWALK REMOVAL REPLACE WITH TOPSOIL & SOD
- PROPOSED PCC SIDEWALK
- PROPOSED COMBINATION CONCRETE CURB & GUTTER OR CURB TYPE B
- EXISTING ELEVATION/SLOPE
- EXISTING LENGTH

NOTES:

2. ALL PAVEMENT MARKINGS SHALL BE THERMOPLASTIC PAVEMENT MARKING UNLESS OTHERWISE NOTED. REFER TO DISTRICT ONE STANDARD DETAIL TC-13 FOR PLACEMENT.

REFERENCE BENCHMARK ELEV 612.10

BENCHMARK : CROSS CUT ON SW BOLT ON FIRE HYDRANT IN SW CORNER OF W 26TH STREET AND EUCLID AVENUE

LOCATION : 18± FEET WEST OF EUCLID C

MODEL: Default; FILE NAME: 192_188_128_1000\projects\19-002\041_IDOT_192_Item_2_(Ph_1_Various)\50_Draft\m03_Berwyn_ADA\CADD\Sheets\162K82-21-Berwyn-26th-ADA-16.dgn



USER NAME = jennifer.morales	DESIGNED - MJ/SA	REVISIONS
	DRAWN - MJ/SA	REVISIONS
PLOT SCALE = 10.0000 ' / in.	CHECKED - JSM	REVISIONS
PLOT DATE = 10/14/2020	DATE - 08-10-2020	REVISIONS

STATE OF ILLINOIS
DEPARTMENT OF TRANSPORTATION

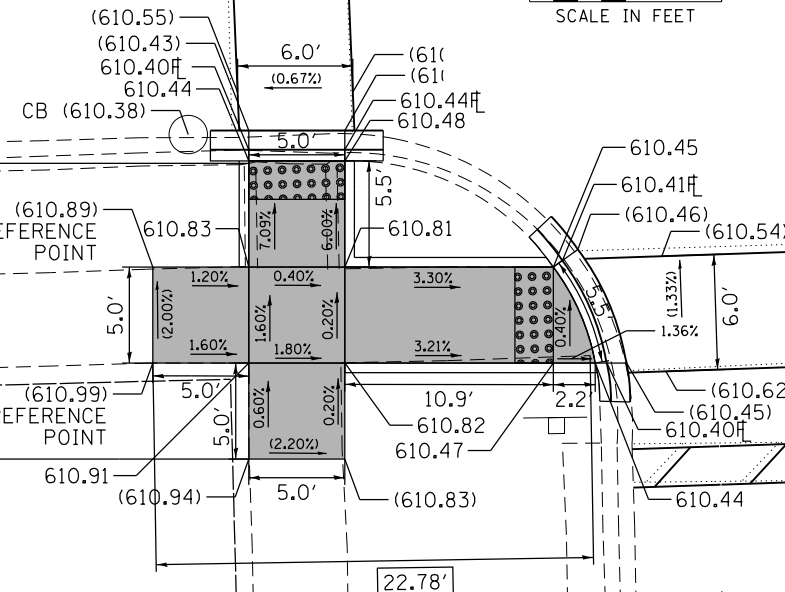
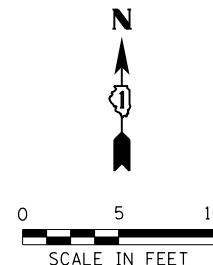
SIDEWALK RAMP DETAILS
BERWYN TWP - 26TH ST AND EUCLID AVE

SCALE: 1" = 5' SHEET OF SHEETS STA. TO STA.

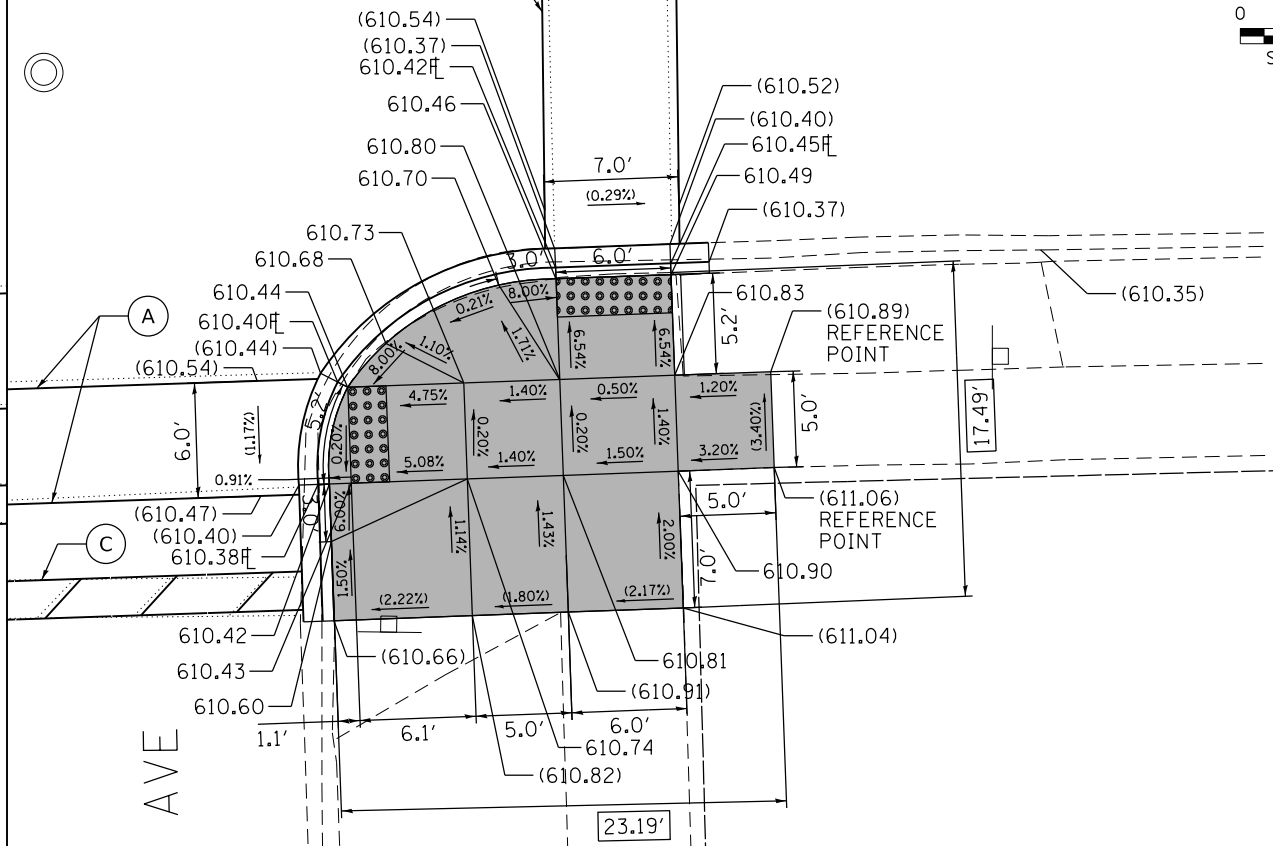
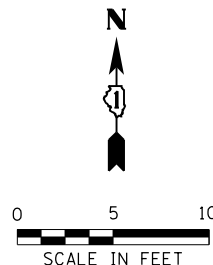
F.A. RTE.	SECTION	COUNTY	TOTAL SHEETS	SHEET NO.
VAR.	2020-011-SW	COOK	70	17
CONTRACT NO. 62K82				
ILLINOIS FED. AID PROJECT				

1 REVISED SHEET 10/15/2020

W 26TH ST



W 26TH ST



EUCLID AVE

EUCLID AVE

REFERENCE BENCHMARK ELEV 612.10

BENCHMARK : CROSS CUT ON SW BOLT ON FIRE HYDRANT IN SW CORNER OF W 26TH STREET AND EUCLID AVENUE

LOCATION : 18± FEET WEST OF EUCLID CL

PAVEMENT MARKING LEGEND

- (A) LINE 6" (CROSSWALK, WHITE)
- (B) LINE 12" (CROSSWALK, WHITE)
- (C) LINE 24" (STOP BAR, WHITE)

REFERENCE BENCHMARK ELEV 612.10

BENCHMARK : CROSS CUT ON SW BOLT ON FIRE HYDRANT IN SW CORNER OF W 26TH STREET AND EUCLID AVENUE

LOCATION : 18± FEET WEST OF EUCLID CL

LEGEND

- PROPOSED DETECTABLE WARNINGS
- CLASS D PATCHES
- SIDEWALK REMOVAL REPLACE WITH TOPSOIL & SOD
- PROPOSED PCC SIDEWALK
- PROPOSED COMBINATION CONCRETE CURB & GUTTER OR CURB TYPE B
- EXISTING ELEVATION/SLOPE
- EXISTING LENGTH

NOTES:

2. ALL PAVEMENT MARKINGS SHALL BE THERMOPLASTIC PAVEMENT MARKING UNLESS OTHERWISE NOTED. REFER TO DISTRICT ONE STANDARD DETAIL TC-13 FOR PLACEMENT.

MODEL: Default; FILE NAME: 192_188_128_1000\projects\19-002\041_IDOT_192_Item_2_(Ph_1_Various)\50_Draft\m03_Berwyn_ADA\CADD\Sheets\162\K82-2H-Berwyn-26th-ADA17.dgn



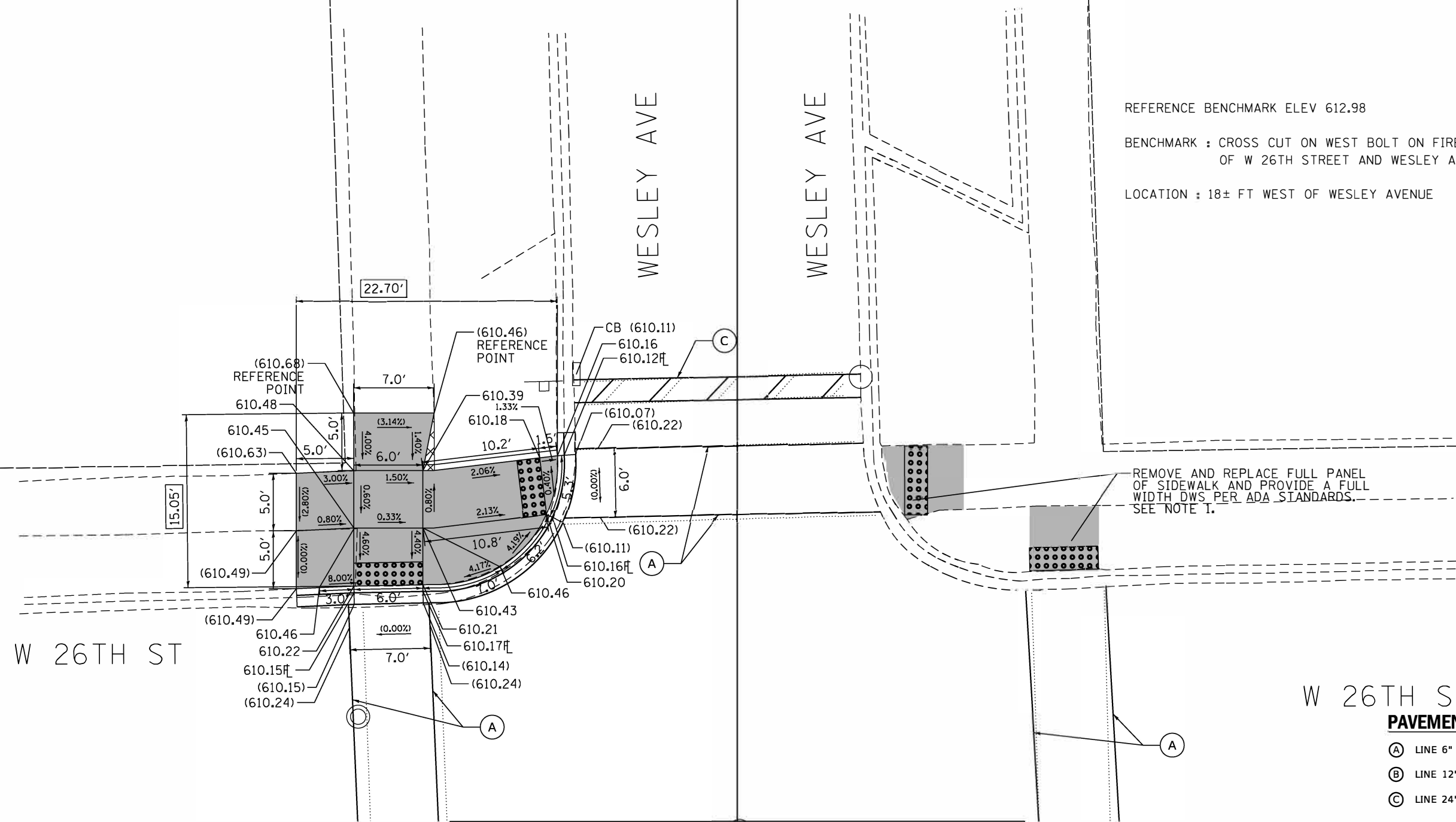
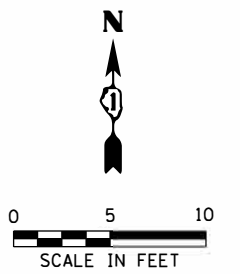
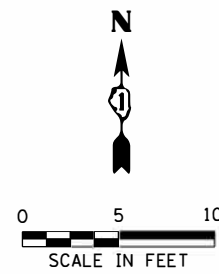
USER NAME = jennifer.morales	DESIGNED - MJ/SA	REVISED -
	DRAWN - MJ/SA	REVISED -
PLOT SCALE = 10.0000' / in.	CHECKED - JSM	REVISED -
PLOT DATE = 10/14/2020	DATE - 08-10-2020	REVISED -

STATE OF ILLINOIS
DEPARTMENT OF TRANSPORTATION

SIDEWALK RAMP DETAILS
BERWYN TWP - 26TH ST AND EUCLID AVE

SCALE: 1" = 5' SHEET OF SHEETS STA. TO STA.

F.A. RTE.	SECTION	COUNTY	TOTAL SHEETS	SHEET NO.
VAR.	2020-011-SW	COOK	70	18
CONTRACT NO. 62K82			REVISED SHEET 10/15/2020	
ILLINOIS FED. AID PROJECT				



REFERENCE BENCHMARK ELEV 612.98

BENCHMARK : CROSS CUT ON WEST BOLT ON FIRE HYDRANT IN SW CORNER OF W 26TH STREET AND WESLEY AVENUE

LOCATION : 18± FT WEST OF WESLEY AVENUE

REMOVE AND REPLACE FULL PANEL OF SIDEWALK AND PROVIDE A FULL WIDTH DWS PER ADA STANDARDS. SEE NOTE 1.

W 26TH ST

W 26TH ST

PAVEMENT MARKING LEGEND

- (A) LINE 6" (CROSSWALK, WHITE)
- (B) LINE 12" (CROSSWALK, WHITE)
- (C) LINE 24" (STOP BAR, WHITE)

LEGEND

- PROPOSED DETECTABLE WARNINGS
- CLASS D PATCHES
- SIDEWALK REMOVAL REPLACE WITH TOPSOIL & SOD
- PROPOSED PCC SIDEWALK
- PROPOSED COMBINATION CONCRETE CURB & GUTTER OR CURB TYPE B
- EXISTING ELEVATION/SLOPE
- EXISTING LENGTH

NOTES:

2. ALL PAVEMENT MARKINGS SHALL BE THERMOPLASTIC PAVEMENT MARKING UNLESS OTHERWISE NOTED. REFER TO DISTRICT ONE STANDARD DETAIL TC-13 FOR PLACEMENT.

REFERENCE BENCHMARK ELEV 612.98

BENCHMARK : CROSS CUT ON WEST BOLT ON FIRE HYDRANT IN SW CORNER OF W 26TH STREET AND WESLEY AVENUE

LOCATION : 18± FT WEST OF WESLEY AVENUE

1 REVISED SHEET 10/15/2020

MODEL: D:\draft\... FILE NAME: 102_188_128_1000\project\18-0225-01_IDOT_193_Item_2_(P) 1_Various\150_Design\03_Berwyn_ADA\CADD\Sheets\03\18-0225-01-Berwyn-26th-ADA18.dgn



USER NAME = jennifer.morales	DESIGNED - MJ/SA	REVISED -
DRAWN - MJ/SA	REVISIONS -	
PLOT SCALE = 10.0000' / in.	CHECKED - JSM	REVISED -
PLOT DATE = 10/14/2020	DATE - 08-10-2020	REVISED -

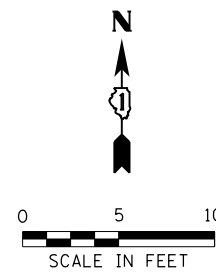
STATE OF ILLINOIS
DEPARTMENT OF TRANSPORTATION

SIDEWALK RAMP DETAILS
BERWYN TWP - 26TH ST AND WESLEY AVE

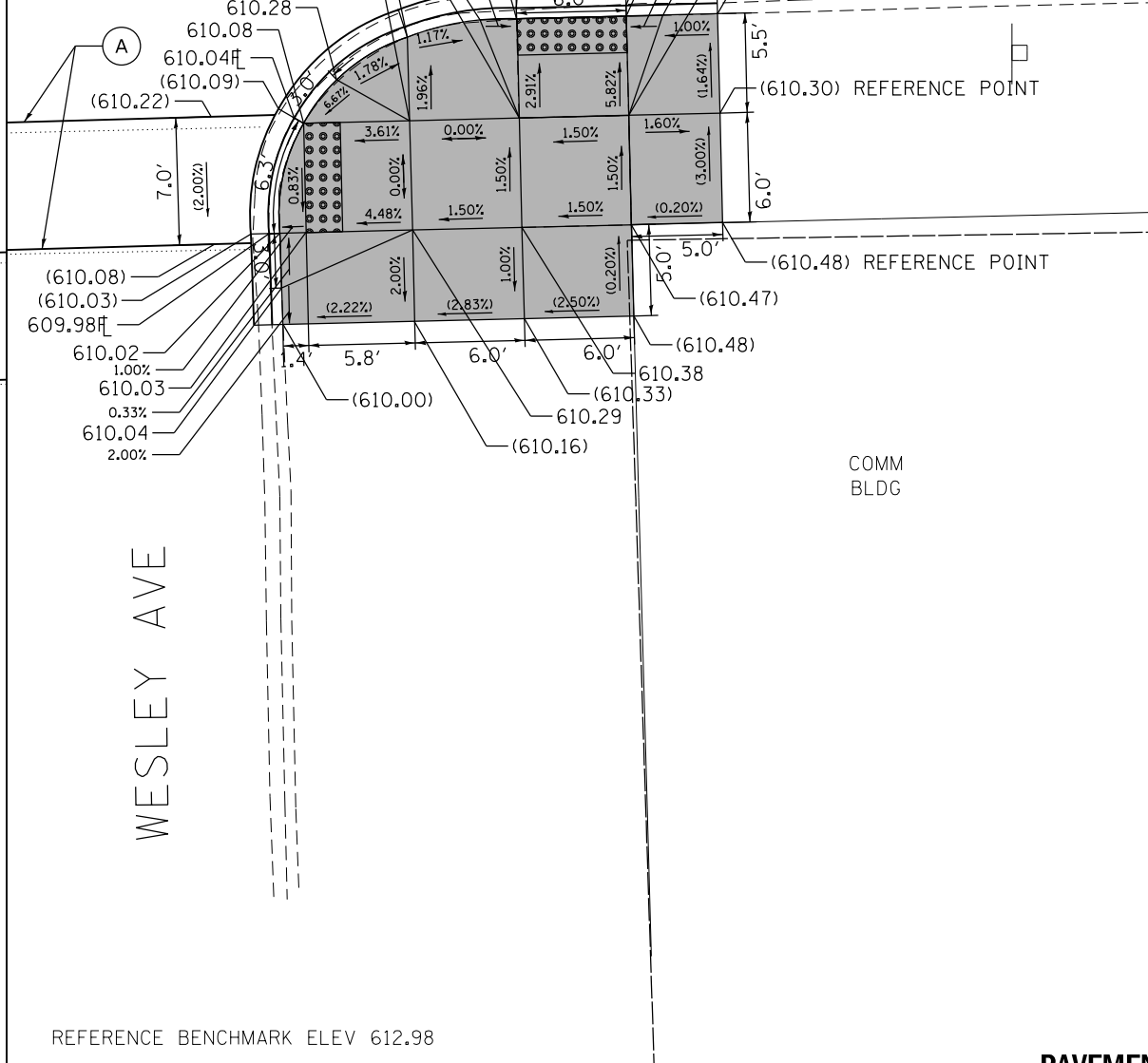
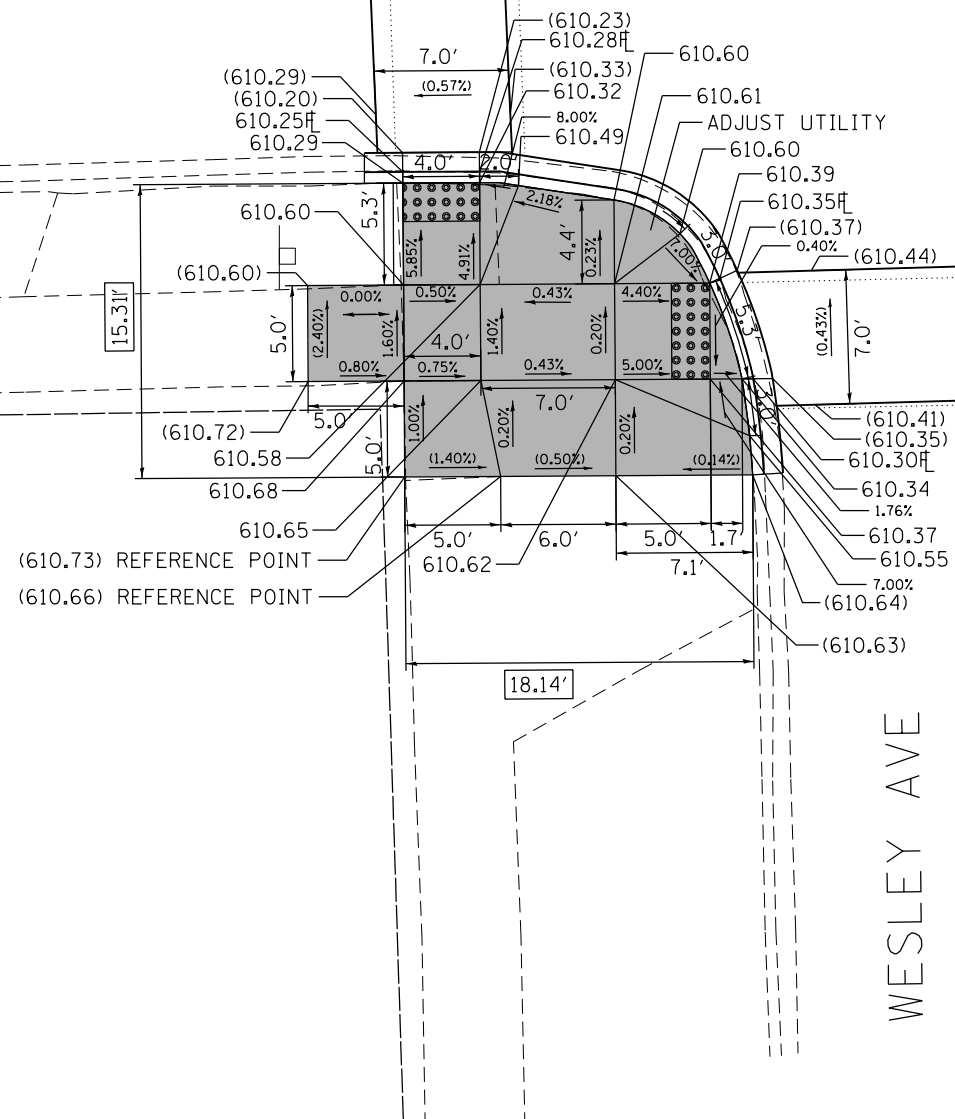
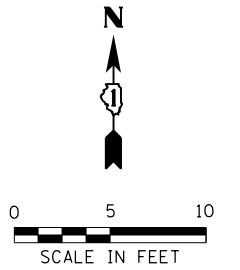
SCALE: 1" = 5' SHEET OF SHEETS STA. TO STA.

F.A. RTE.	SECTION	COUNTY	TOTAL SHEETS	SHEET NO.
VAR.	2020-011-SW	COOK	70	19
			CONTRACT NO. 62K82	
ILLINOIS FED. AID PROJECT				

W 26TH ST



W 26TH ST



WESLEY AVE

COMM BLDG

REFERENCE BENCHMARK ELEV 612.98
BENCHMARK : CROSS CUT ON WEST BOLT ON FIRE HYDRANT IN SW CORNER OF W 26TH STREET AND WESLEY AVENUE
LOCATION : 18± FT WEST OF WESLEY AVENUE

PAVEMENT MARKING LEGEND

- (A) LINE 6" (CROSSWALK, WHITE)
- (B) LINE 12" (CROSSWALK, WHITE)
- (C) LINE 24" (STOP BAR, WHITE)

LEGEND

- PROPOSED DETECTABLE WARNINGS
- CLASS D PATCHES
- SIDEWALK REMOVAL REPLACE WITH TOPSOIL & SOD
- PROPOSED PCC SIDEWALK
- PROPOSED COMBINATION CONCRETE CURB & GUTTER OR CURB TYPE B
- EXISTING ELEVATION/SLOPE
- EXISTING LENGTH

NOTES:

2. ALL PAVEMENT MARKINGS SHALL BE THERMOPLASTIC PAVEMENT MARKING UNLESS OTHERWISE NOTED. REFER TO DISTRICT ONE STANDARD DETAIL TC-13 FOR PLACEMENT.

REFERENCE BENCHMARK ELEV 612.98
BENCHMARK : CROSS CUT ON WEST BOLT ON FIRE HYDRANT IN SW CORNER OF W 26TH STREET AND WESLEY AVENUE
LOCATION : 18± FT WEST OF WESLEY AVENUE

MODEL: Default; FILE NAME: 102_188_128_1000projects19-020601_IDOT_193 Item 2 (Pb 1 Vaidus)150_Draftsm03_Berwyn_ADXCADDDSheetsD162K82-2H-Berwyn-26th-ADA19.dgn



USER NAME = jennifer.morales	DESIGNED - MJ/SA	REVISED -
	DRAWN - MJ/SA	REVISED -
PLOT SCALE = 10.0000 ' / in.	CHECKED - JSM	REVISED -
PLOT DATE = 10/14/2020	DATE - 08-10-2020	REVISED -

STATE OF ILLINOIS
DEPARTMENT OF TRANSPORTATION

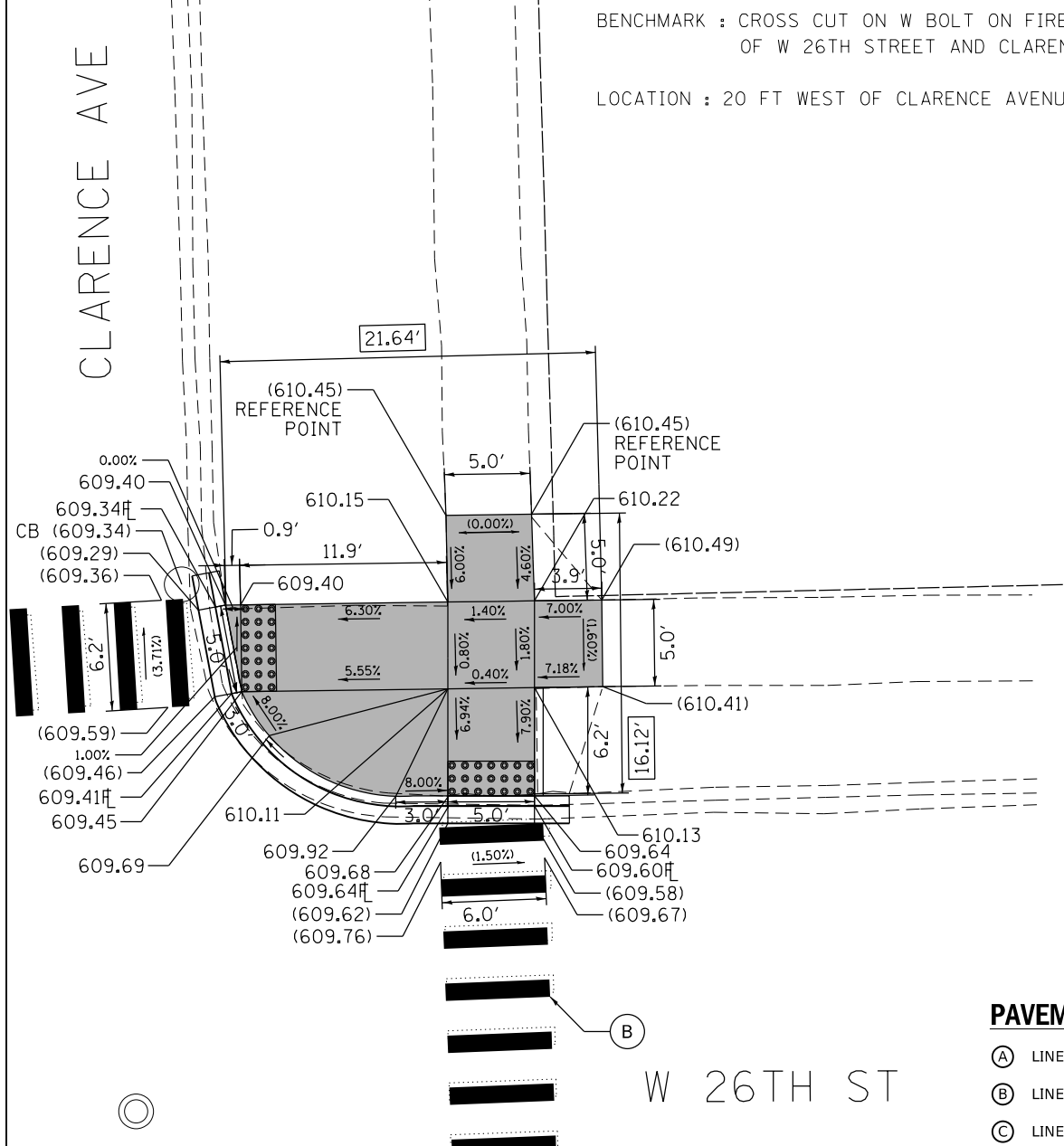
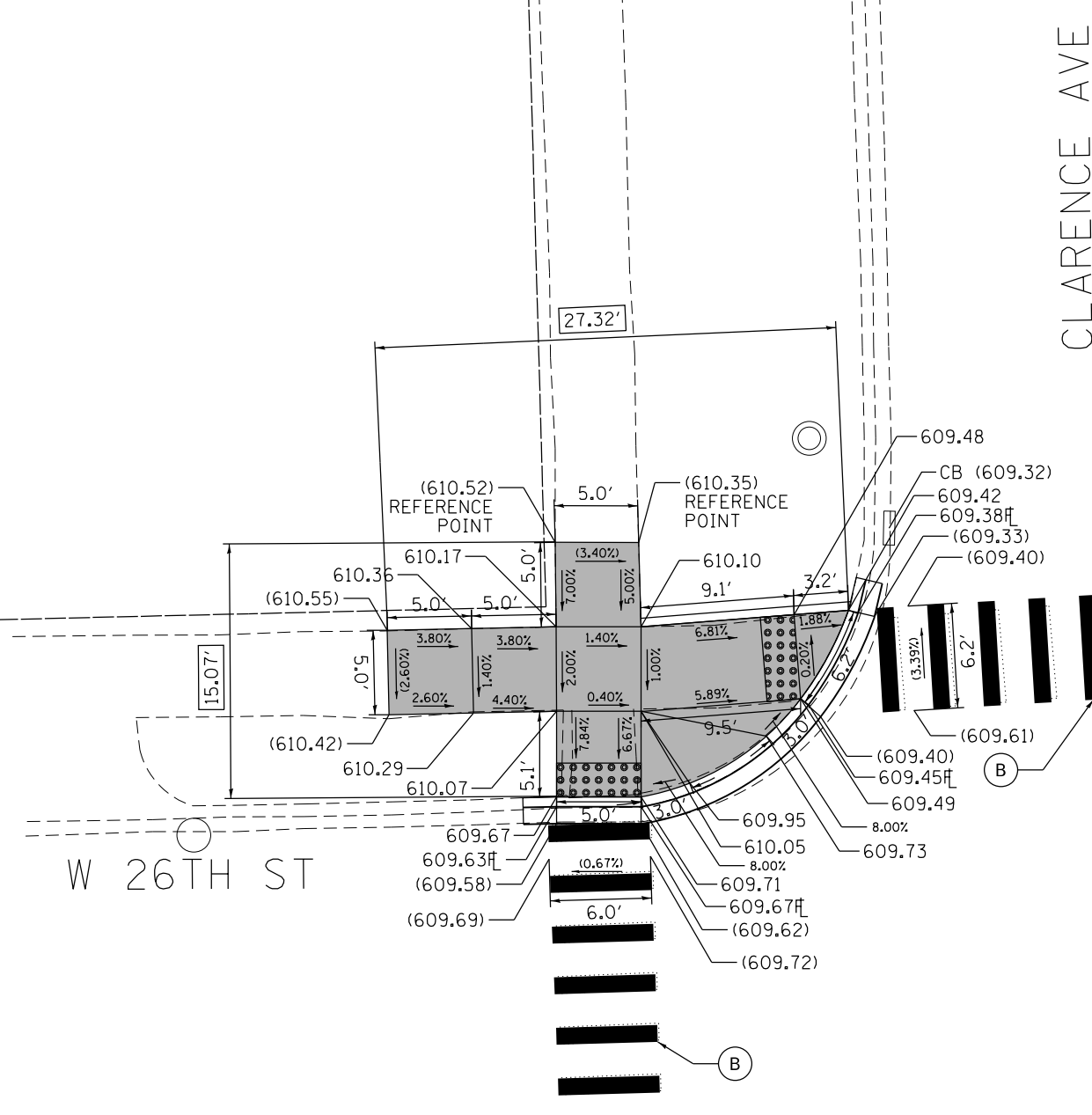
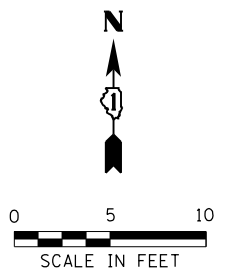
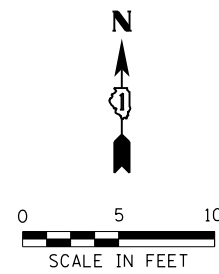
SIDEWALK RAMP DETAILS
BERWYN TWP - 26TH ST AND WESLEY AVE

SCALE: 1" = 5' SHEET OF SHEETS STA. TO STA.

F.A. RTE.	SECTION	COUNTY	TOTAL SHEETS	SHEET NO.
VAR.	2020-011-SW	COOK	70	20
CONTRACT NO. 62K82				

REVISED SHEET 10/15/2020

ILLINOIS FED. AID PROJECT



REFERENCE BENCHMARK ELEV 612.34
 BENCHMARK : CROSS CUT ON W BOLT ON FIRE HYDRANT IN NW CORNER OF W 26TH STREET AND CLARENCE AVENUE
 LOCATION : 20 FT WEST OF CLARENCE AVENUE C

PAVEMENT MARKING LEGEND

- (A) LINE 6" (CROSSWALK, WHITE)
- (B) LINE 12" (CROSSWALK, WHITE)
- (C) LINE 24" (STOP BAR, WHITE)

LEGEND

- PROPOSED DETECTABLE WARNINGS
- CLASS D PATCHES
- SIDEWALK REMOVAL REPLACE WITH TOPSOIL & SOD
- PROPOSED PCC SIDEWALK
- PROPOSED COMBINATION CONCRETE CURB & GUTTER OR CURB TYPE B
- () EXISTING ELEVATION/SLOPE
- xx.xx' EXISTING LENGTH

NOTES:

2. ALL PAVEMENT MARKINGS SHALL BE THERMOPLASTIC PAVEMENT MARKING UNLESS OTHERWISE NOTED. REFER TO DISTRICT ONE STANDARD DETAIL TC-13 FOR PLACEMENT.

REFERENCE BENCHMARK ELEV 612.34
 BENCHMARK : CROSS CUT ON W BOLT ON FIRE HYDRANT IN NW CORNER OF W 26TH STREET AND CLARENCE AVENUE
 LOCATION : 20 FT WEST OF CLARENCE AVENUE C

MODEL: Default; FILE NAME: 100_188_128_1000project13-020401_IDOT_193 Item 2 (Ph 1 Vaidus)150_Draftsm03_Berwyn_ADXCADSheetD162K82-2H-Berwyn-26th-AD240.dgn



USER NAME = jennifer.morales	DESIGNED - MJ/SA	REVISED -
	DRAWN - MJ/SA	REVISED -
PLOT SCALE = 10.0000' / in.	CHECKED - JSM	REVISED -
PLOT DATE = 10/14/2020	DATE - 08-10-2020	REVISED -

STATE OF ILLINOIS
 DEPARTMENT OF TRANSPORTATION

SIDEWALK RAMP DETAILS
 BERWYN TWP - 26TH ST AND CLARENCE AVE

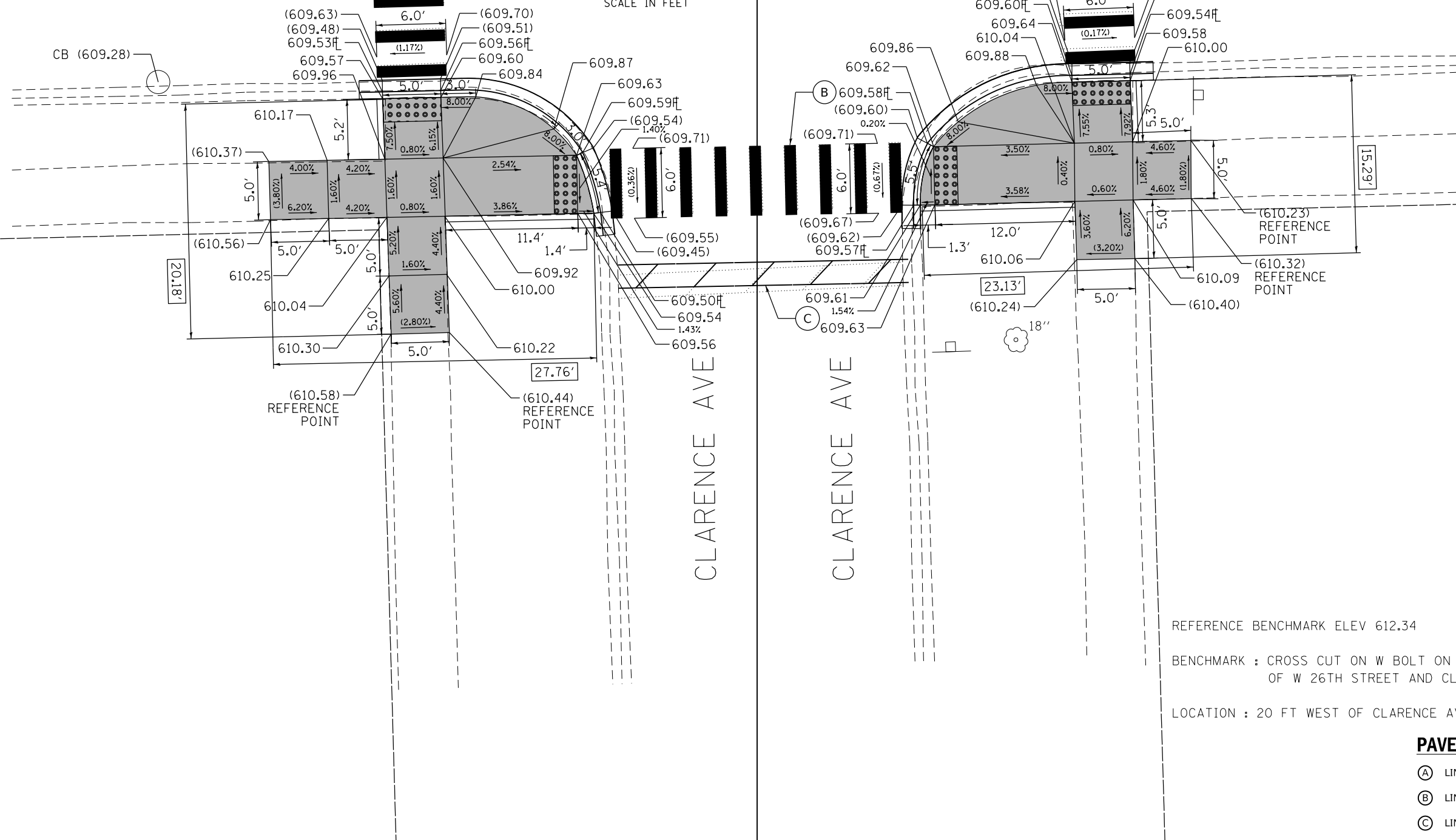
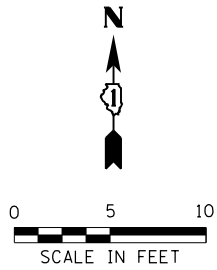
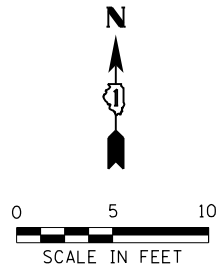
SCALE: 1" = 5' SHEET OF SHEETS STA. TO STA.

F.A. RTE.	SECTION	COUNTY	TOTAL SHEETS	SHEET NO.
	2020-011-SW	COOK	70	21
			CONTRACT NO. 62K82	
ILLINOIS FED. AID PROJECT				

REVISED SHEET 10/15/2020

W 26TH ST

W 26TH ST



BENCHMARK : CROSS CUT ON W BOLT ON FIRE HYDRANT IN NW CORNER OF W 26TH STREET AND CLARENCE AVENUE

LOCATION : 20 FT WEST OF CLARENCE AVENUE C

PAVEMENT MARKING LEGEND

- (A) LINE 6" (CROSSWALK, WHITE)
- (B) LINE 12" (CROSSWALK, WHITE)
- (C) LINE 24" (STOP BAR, WHITE)

REFERENCE BENCHMARK ELEV 612.34

BENCHMARK : CROSS CUT ON W BOLT ON FIRE HYDRANT IN NW CORNER OF W 26TH STREET AND CLARENCE AVENUE

LOCATION : 20 FT WEST OF CLARENCE AVENUE C

LEGEND

- PROPOSED DETECTABLE WARNINGS
- CLASS D PATCHES
- SIDEWALK REMOVAL REPLACE WITH TOPSOIL & SOD
- PROPOSED PCC SIDEWALK
- PROPOSED COMBINATION CONCRETE CURB & GUTTER OR CURB TYPE B
- EXISTING ELEVATION/SLOPE
- EXISTING LENGTH

NOTES:

2. ALL PAVEMENT MARKINGS SHALL BE THERMOPLASTIC PAVEMENT MARKING UNLESS OTHERWISE NOTED. REFER TO DISTRICT ONE STANDARD DETAIL TC-13 FOR PLACEMENT.

MODEL: D:\draft\188-128-1000\projects\18-002\01_IDOT_193_Item_2_(Ph_1_Various)\50_Draft\m03_Berwyn_ADA\CADD\Sheets\18-002-01-Item_2-Ph_1-Variou-26th-ADA2.dgn



USER NAME = jennifer.morales	DESIGNED - MJ/SA	REVISED -
	DRAWN - MJ/SA	REVISED -
PLOT SCALE = 10.0000' / in.	CHECKED - JSM	REVISED -
PLOT DATE = 10/14/2020	DATE - 08-10-2020	REVISED -

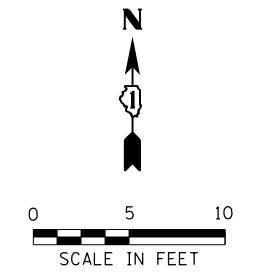
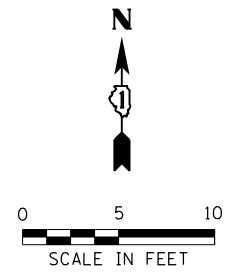
STATE OF ILLINOIS
DEPARTMENT OF TRANSPORTATION

SIDEWALK RAMP DETAILS
BERWYN TWP - 26TH ST AND CLARENCE AVE

SCALE: 1" = 5' SHEET OF SHEETS STA. TO STA.

F.A. RTE.	SECTION	COUNTY	TOTAL SHEETS	SHEET NO.
VAR.	2020-011-SW	COOK	70	22
CONTRACT NO. 62K82				
ILLINOIS FED. AID PROJECT				

1 REVISED SHEET 10/15/2020



CATEGORY 4
ADA COMPLIANT
NOT INCLUDED IN
THIS CONTRACT.

CATEGORY 4
ADA COMPLIANT
NOT INCLUDED IN
THIS CONTRACT.

W 26TH ST

EAST AVE

EAST AVE

W 26TH ST

REFERENCE BENCHMARK NOT AVAILABLE

REFERENCE BENCHMARK NOT AVAILABLE

LEGEND	
	PROPOSED DETECTABLE WARNINGS
	CLASS D PATCHES
	SIDEWALK REMOVAL REPLACE WITH TOPSOIL & SOD
	PROPOSED PCC SIDEWALK
	PROPOSED COMBINATION CONCRETE CURB & GUTTER OR CURB TYPE B
	EXISTING ELEVATION/SLOPE
	EXISTING LENGTH

NOTES:

2. ALL PAVEMENT MARKINGS SHALL BE THERMOPLASTIC PAVEMENT MARKING UNLESS OTHERWISE NOTED. REFER TO DISTRICT ONE STANDARD DETAIL TC-13 FOR PLACEMENT.

PAVEMENT MARKING LEGEND

(A)	LINE 6" (CROSSWALK, WHITE)
(B)	LINE 12" (CROSSWALK, WHITE)
(C)	LINE 24" (STOP BAR, WHITE)

MODEL: Default
FILE NAME: 193_188_128_1000Project19-020401_IDOT_193_Item_2_(Ph_1_Various)50_Deafm03_Berwyn_ADA_CADD_Sheets\162K82-2H-Berwyn-26th-ADA-22.dgn



USER NAME = jennifer.morales	DESIGNED - MJ/SA	REVISED -
PLOT SCALE = 10.0000 ' / in.	DRAWN - MJ/SA	REVISED -
PLOT DATE = 10/14/2020	CHECKED - JSM	REVISED -
	DATE - 08-10-2020	REVISED -

STATE OF ILLINOIS
DEPARTMENT OF TRANSPORTATION

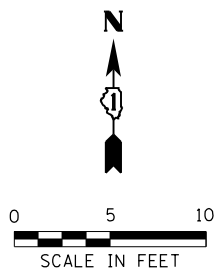
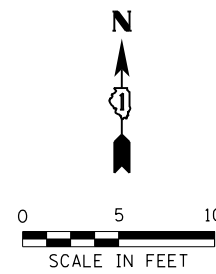
SIDEWALK RAMP DETAILS			
BERWYN TWP - 26TH ST AND EAST AVE			
SCALE: 1" = 5'	SHEET	OF SHEETS	STA. TO STA.

F.A. RTE.	SECTION	COUNTY	TOTAL SHEETS	SHEET NO.
VAR.	2020-011-SW	COOK	70	23
CONTRACT NO. 62K82				
ILLINOIS FED. AID PROJECT				

1 REVISED SHEET 10/15/2020

W 26TH ST

W 26TH ST



CATEGORY 4
ADA COMPLIANT
NOT INCLUDED IN
THIS CONTRACT.

CATEGORY 4
ADA COMPLIANT
NOT INCLUDED IN
THIS CONTRACT.

EAST AVE

EAST AVE

REFERENCE BENCHMARK NOT AVAILABLE

REFERENCE BENCHMARK NOT AVAILABLE

PAVEMENT MARKING LEGEND

- (A) LINE 6" (CROSSWALK, WHITE)
- (B) LINE 12" (CROSSWALK, WHITE)
- (C) LINE 24" (STOP BAR, WHITE)

LEGEND

- PROPOSED DETECTABLE WARNINGS
- CLASS D PATCHES
- SIDEWALK REMOVAL
REPLACE WITH TOPSOIL & SOD
- PROPOSED PCC SIDEWALK
- PROPOSED COMBINATION CONCRETE
CURB & GUTTER OR CURB TYPE B
- () EXISTING ELEVATION/SLOPE
- xx.xx' EXISTING LENGTH

NOTES:

2. ALL PAVEMENT MARKINGS SHALL BE THERMOPLASTIC PAVEMENT MARKING UNLESS OTHERWISE NOTED. REFER TO DISTRICT ONE STANDARD DETAIL TC-13 FOR PLACEMENT.

1 REVISED SHEET 10/15/2020

MODEL: Default
FILE NAME: 193_188_128_1000Project19-020401_IDOT_193_Item_2_(Ph_1_Various)50_Deafm03_Berwyn_ADA_CADD_Sheet0162K82-2H-Berwyn-26th-ADA23.dgn



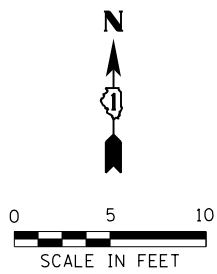
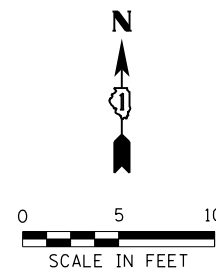
USER NAME = jennifer.morales	DESIGNED - MJ/SA	REVISED -
	DRAWN - MJ/SA	REVISED -
PLOT SCALE = 10.0000 ' / in.	CHECKED - JSM	REVISED -
PLOT DATE = 10/14/2020	DATE - 08-10-2020	REVISED -

STATE OF ILLINOIS
DEPARTMENT OF TRANSPORTATION

SIDEWALK RAMP DETAILS
BERWYN TWP - 26TH ST AND EAST AVE

SCALE: 1" = 5' SHEET OF SHEETS STA. TO STA.

F.A. RTE.	SECTION	COUNTY	TOTAL SHEETS	SHEET NO.
VAR.	2020-011-SW	COOK	70	24
CONTRACT NO. 62K82				
ILLINOIS FED. AID PROJECT				

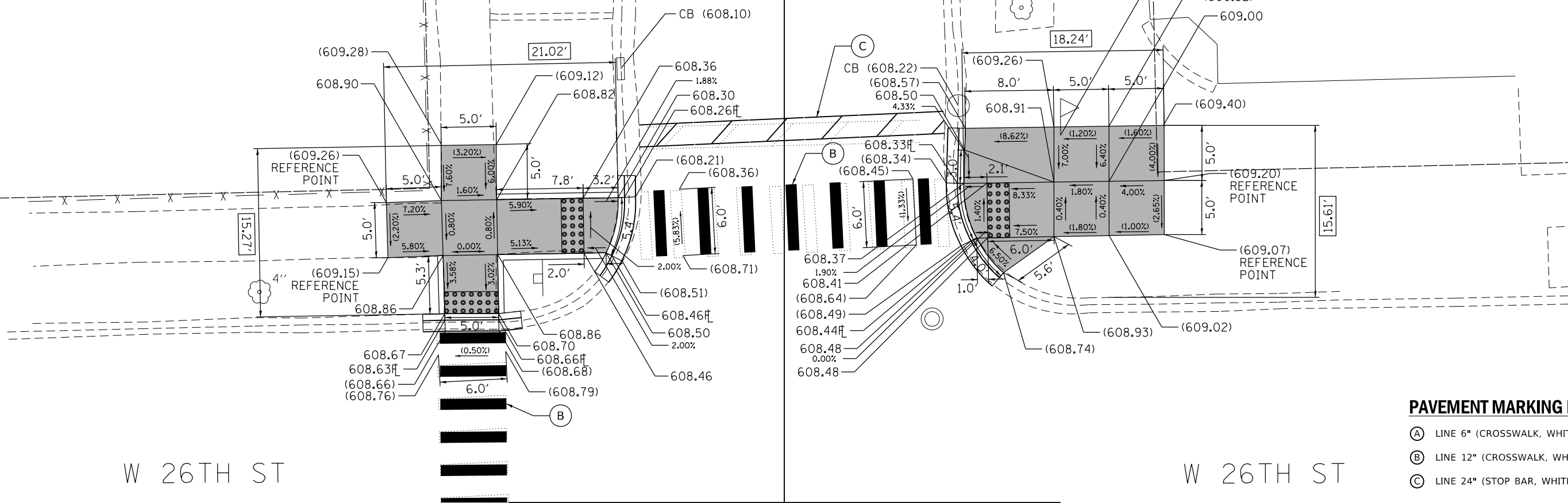


REFERENCE BENCHMARK ELEV 610.93
 BENCHMARK : CROSS CUT ON SE BOLT ON HYDRANT ON NW CORNER
 LOCATION : 18 FT WEST OF CENTER LINE OF SCOVILLE AVENUE

MEP FOR CROSSWALK CROSS SLOPE

COMM BLDG

MAILBOX TO BE RESET



PAVEMENT MARKING LEGEND

- (A) LINE 6" (CROSSWALK, WHITE)
- (B) LINE 12" (CROSSWALK, WHITE)
- (C) LINE 24" (STOP BAR, WHITE)

LEGEND

- PROPOSED DETECTABLE WARNINGS
- CLASS D PATCHES
- SIDEWALK REMOVAL REPLACE WITH TOPSOIL & SOD
- PROPOSED PCC SIDEWALK
- PROPOSED COMBINATION CONCRETE CURB & GUTTER OR CURB TYPE B
- EXISTING ELEVATION/SLOPE
- EXISTING LENGTH

NOTES:

2. ALL PAVEMENT MARKINGS SHALL BE THERMOPLASTIC PAVEMENT MARKING UNLESS OTHERWISE NOTED. REFER TO DISTRICT ONE STANDARD DETAIL TC-13 FOR PLACEMENT.

1 REVISED SHEET 10/15/2020

REFERENCE BENCHMARK ELEV 610.93
 BENCHMARK : CROSS CUT ON SE BOLT ON HYDRANT ON NW CORNER
 LOCATION : 18 FT WEST OF CENTER LINE OF SCOVILLE AVENUE

STATE OF ILLINOIS
 DEPARTMENT OF TRANSPORTATION

SIDEWALK RAMP DETAILS
 BERWYN TWP - 26TH ST AND SCOVILLE AVE

SCALE: 1" = 5' SHEET OF SHEETS STA. TO STA.

F.A. RTE.	SECTION	COUNTY	TOTAL SHEETS	SHEET NO.
	2020-011-SW	COOK	70	25
				CONTRACT NO. 62K82

ILLINOIS FED. AID PROJECT

MODEL: Default
 FILE NAME: 192_188_128_1000Project19-02020_01_IDOT_192 Item 2 (Pb 1) Vardus150_Draft1903_Berwyn_ILDAXCADSheet1D162K82-2H-Berwyn-26th-AD23.dgn

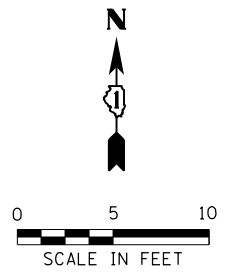
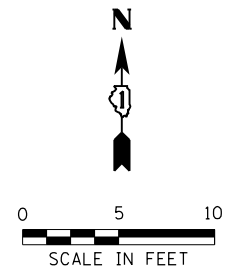


USER NAME = jennifer.morales	DESIGNED - MJ/SA	REVISED -
	DRAWN - MJ/SA	REVISED -
PLOT SCALE = 10.0000 ' / in.	CHECKED - JSM	REVISED -
PLOT DATE = 10/14/2020	DATE - 08-10-2020	REVISED -

W 26TH ST

(B)

SCOVILLE AVE



CATEGORY 3
ROW REQUIRED.
NOT INCLUDED IN
THIS CONTRACT.

REFERENCE BENCHMARK ELEV 610.93

BENCHMARK : CROSS CUT ON SE BOLT ON HYDRANT ON NW CORNER

LOCATION : 18 FT WEST OF CENTER LINE OF SCOVILLE AVENUE

REFERENCE BENCHMARK ELEV 610.93

BENCHMARK : CROSS CUT ON SE BOLT ON HYDRANT ON NW CORNER

LOCATION : 18 FT WEST OF CENTER LINE OF SCOVILLE AVENUE

PAVEMENT MARKING LEGEND

- (A) LINE 6" (CROSSWALK, WHITE)
- (B) LINE 12" (CROSSWALK, WHITE)
- (C) LINE 24" (STOP BAR, WHITE)

LEGEND

- PROPOSED DETECTABLE WARNINGS
- CLASS D PATCHES
- SIDEWALK REMOVAL
REPLACE WITH TOPSOIL & SOD
- PROPOSED PCC SIDEWALK
- PROPOSED COMBINATION CONCRETE CURB & GUTTER OR CURB TYPE B
- EXISTING ELEVATION/SLOPE
- EXISTING LENGTH

NOTES:

2. ALL PAVEMENT MARKINGS SHALL BE THERMOPLASTIC PAVEMENT MARKING UNLESS OTHERWISE NOTED. REFER TO DISTRICT ONE STANDARD DETAIL TC-13 FOR PLACEMENT.

REVISED SHEET 10/15/2020

MODEL: Default
FILE NAME: 193_188_128_1000Project19-020401_IDOT_193_Item_2_(Ph_1_Various)50_Draftm03_Berwyn_ADA/CADD/Sheet/D162K82-2H-Berwyn-26th-ADA25.dgn



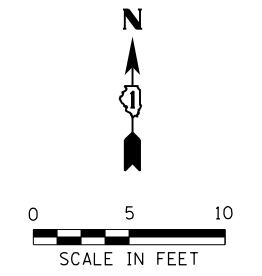
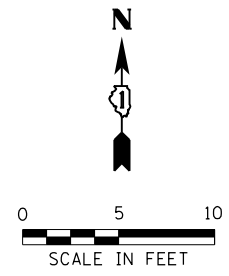
USER NAME = jennifer.morales	DESIGNED - MJ/SA	REVISED -
	DRAWN - MJ/SA	REVISED -
PLOT SCALE = 10.0000 ' / in.	CHECKED - JSM	REVISED -
PLOT DATE = 10/14/2020	DATE - 08-10-2020	REVISED -

STATE OF ILLINOIS
DEPARTMENT OF TRANSPORTATION

SIDEWALK RAMP DETAILS
BERWYN TWP - 26TH ST AND SCOVILLE AVE

SCALE: 1" = 5' SHEET OF SHEETS STA. TO STA.

F.A. RTE.	SECTION	COUNTY	TOTAL SHEETS	SHEET NO.
VAR.	2020-011-SW	COOK	70	26
CONTRACT NO. 62K82			ILLINOIS FED. AID PROJECT	



CATEGORY 4
ADA COMPLIANT
NOT INCLUDED IN
THIS CONTRACT.

GUNDERSON AVE

GUNDERSON AVE

W 26TH ST

W 26TH ST

REMOVE AND REPLACE FULL PANEL
OF SIDEWALK AND PROVIDE A FULL
WIDTH DWS PER ADA STANDARDS.
SEE NOTE 1.

REFERENCE BENCHMARK ELEV 608.72

BENCHMARK : CROSS CUT ON SIDEWALK ON NE CORNER

LOCATION : 35 FT EAST OF GUNDERSON AVENUE AND 5 FT NORTH OF 26TH STREET

PAVEMENT MARKING LEGEND

- (A) LINE 6" (CROSSWALK, WHITE)
- (B) LINE 12" (CROSSWALK, WHITE)
- (C) LINE 24" (STOP BAR, WHITE)

LEGEND

- PROPOSED DETECTABLE WARNINGS
- CLASS D PATCHES
- SIDEWALK REMOVAL
REPLACE WITH TOPSOIL & SOD
- PROPOSED PCC SIDEWALK
- PROPOSED COMBINATION CONCRETE
CURB & GUTTER OR CURB TYPE B
- EXISTING ELEVATION/SLOPE
- EXISTING LENGTH

NOTES:

2. ALL PAVEMENT MARKINGS SHALL BE THERMOPLASTIC PAVEMENT MARKING UNLESS OTHERWISE NOTED. REFER TO DISTRICT ONE STANDARD DETAIL TC-13 FOR PLACEMENT.

REVISED SHEET 10/15/2020

MODEL: Default; FILE NAME: 193_188_128_1000Project19-0020-01_IDOT_193 Item 2 (Pb 1 Vardus)150_Deafm03_Berwyn_ADA_CADD_Sheets\163242-2H-Berwyn-26th-ADA.dgn

REFERENCE BENCHMARK ELEV 608.72

BENCHMARK : CROSS CUT ON SIDEWALK ON NE CORNER

LOCATION : 35 FT EAST OF GUNDERSON AVENUE AND 5 FT NORTH OF 26TH STREET



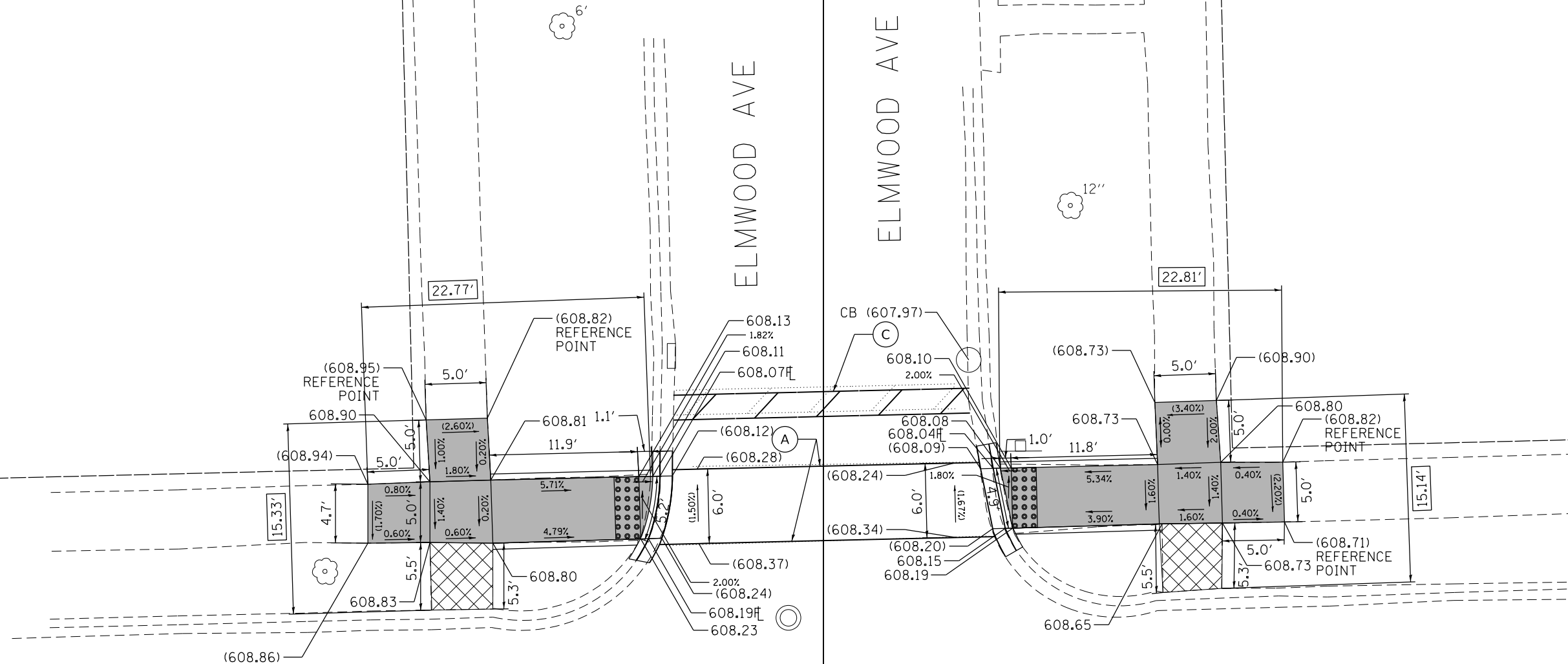
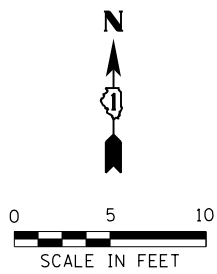
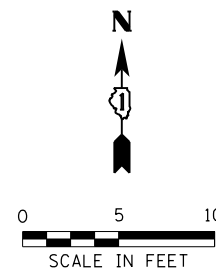
USER NAME = jennifer.morales	DESIGNED - MJ/SA	REVISED -
	DRAWN - MJ/SA	REVISED -
PLOT SCALE = 10.0000 ' / in.	CHECKED - JSM	REVISED -
PLOT DATE = 10/14/2020	DATE - 08-10-2020	REVISED -

STATE OF ILLINOIS
DEPARTMENT OF TRANSPORTATION

SIDEWALK RAMP DETAILS
BERWYN TWP - 26TH ST AND GUNDERSON AVE

SCALE: 1" = 5' SHEET OF SHEETS STA. TO STA.

F.A. RTE.	SECTION	COUNTY	TOTAL SHEETS	SHEET NO.
VAR.	2020-011-SW	COOK	70	27
CONTRACT NO. 62K82			ILLINOIS FED. AID PROJECT	



W 26TH ST

W 26TH ST

REFERENCE BENCHMARK ELEV 611.07

BENCHMARK : CROSS CUT ON NW BOLT ON FIRE HYDRANT IN NW CORNER

LOCATION : 18 FT WEST OF ELMWOOD AVENUE AND 40 FT NORTH OF 26TH STREET

PAVEMENT MARKING LEGEND

- (A) LINE 6" (CROSSWALK, WHITE)
- (B) LINE 12" (CROSSWALK, WHITE)
- (C) LINE 24" (STOP BAR, WHITE)

NOTES:

2. ALL PAVEMENT MARKINGS SHALL BE THERMOPLASTIC PAVEMENT MARKING UNLESS OTHERWISE NOTED. REFER TO DISTRICT ONE STANDARD DETAIL TC-13 FOR PLACEMENT.

1 REVISED SHEET 10/15/2020

REFERENCE BENCHMARK ELEV 611.07

BENCHMARK : CROSS CUT ON NW BOLT ON FIRE HYDRANT IN NW CORNER

LOCATION : 18 FT WEST OF ELMWOOD AVENUE AND 40 FT NORTH OF 26TH STREET

LEGEND

- PROPOSED DETECTABLE WARNINGS
- CLASS D PATCHES
- SIDEWALK REMOVAL REPLACE WITH TOPSOIL & SOD
- PROPOSED PCC SIDEWALK
- PROPOSED COMBINATION CONCRETE CURB & GUTTER OR CURB TYPE B
- () EXISTING ELEVATION/SLOPE
- [xx.xx'] EXISTING LENGTH

STATE OF ILLINOIS
DEPARTMENT OF TRANSPORTATION

SIDEWALK RAMP DETAILS
BERWYN TWP - 26TH ST AND ELMWOOD AVE

SCALE: 1" = 5' SHEET OF SHEETS STA. TO STA.

F.A. RTE.	SECTION	COUNTY	TOTAL SHEETS	SHEET NO.
	2020-011-SW	COOK	70	28
CONTRACT NO. 62K82				

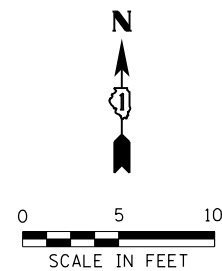
ILLINOIS FED. AID PROJECT



USER NAME = jennifer.morales	DESIGNED - MJ/SA	REVISED -
	DRAWN - MJ/SA	REVISED -
PLOT SCALE = 10.0000' / in.	CHECKED - JSM	REVISED -
PLOT DATE = 10/14/2020	DATE - 08-10-2020	REVISED -

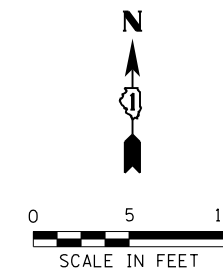
MODEL: D:\draft\... FILE NAME: 193_188_128_1000\project\19-002\041_IDOT_193_Item_2_(Ph_1_Various)\50_Draft\m03_Berwyn_ADA\CADD\Sheets\162K82-2H-Berwyn-26th-ADA27.dgn

26TH ST



(B)

26TH ST



(B)

THIS QUADRANT PREVIOUSLY CONSTRUCTED TO ADA STANDARDS. NOT INCLUDED IN THIS CONTRACT.

CATEGORY 3 CORNER BUSINESS ENTRANCE ROW ALLOWANCES REQUIRED. NOT INCLUDED IN THIS CONTRACT.

RIDGELAND AVE

RIDGELAND AVE

REFERENCE BENCHMARK ELEV 608.58

BENCHMARK : SQUARE CUT ON TRAFFIC SIGNAL ON SW CORNER

LOCATION : 8 FT WEST OF RIDGELAND AVENUE

REFERENCE BENCHMARK ELEV 608.58


BENCHMARK : SQUARE CUT ON TRAFFIC SIGNAL ON SW CORNER

LOCATION : 8 FT WEST OF RIDGELAND AVENUE

LEGEND



PROPOSED DETECTABLE WARNINGS




CLASS D PATCHES



SIDEWALK REMOVAL
REPLACE WITH TOPSOIL & SOD



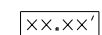
PROPOSED PCC SIDEWALK



PROPOSED COMBINATION CONCRETE CURB & GUTTER OR CURB TYPE B



EXISTING ELEVATION/SLOPE



EXISTING LENGTH

NOTES:

2. ALL PAVEMENT MARKINGS SHALL BE THERMOPLASTIC PAVEMENT MARKING UNLESS OTHERWISE NOTED. REFER TO DISTRICT ONE STANDARD DETAIL TC-13 FOR PLACEMENT.

PAVEMENT MARKING LEGEND

- (A) LINE 6" (CROSSWALK, WHITE)
- (B) LINE 12" (CROSSWALK, WHITE)
- (C) LINE 24" (STOP BAR, WHITE)

1 REVISED SHEET 10/15/2020

MODEL: Default
FILE NAME: 193_188_128_1000Project19-020401_IDOT_193_Item_2_(Ph_1_Various)50_Deafm03_Berwyn_ADA_CADD_Sheets\163242-2H-Berwyn-26th-ADA.dwg



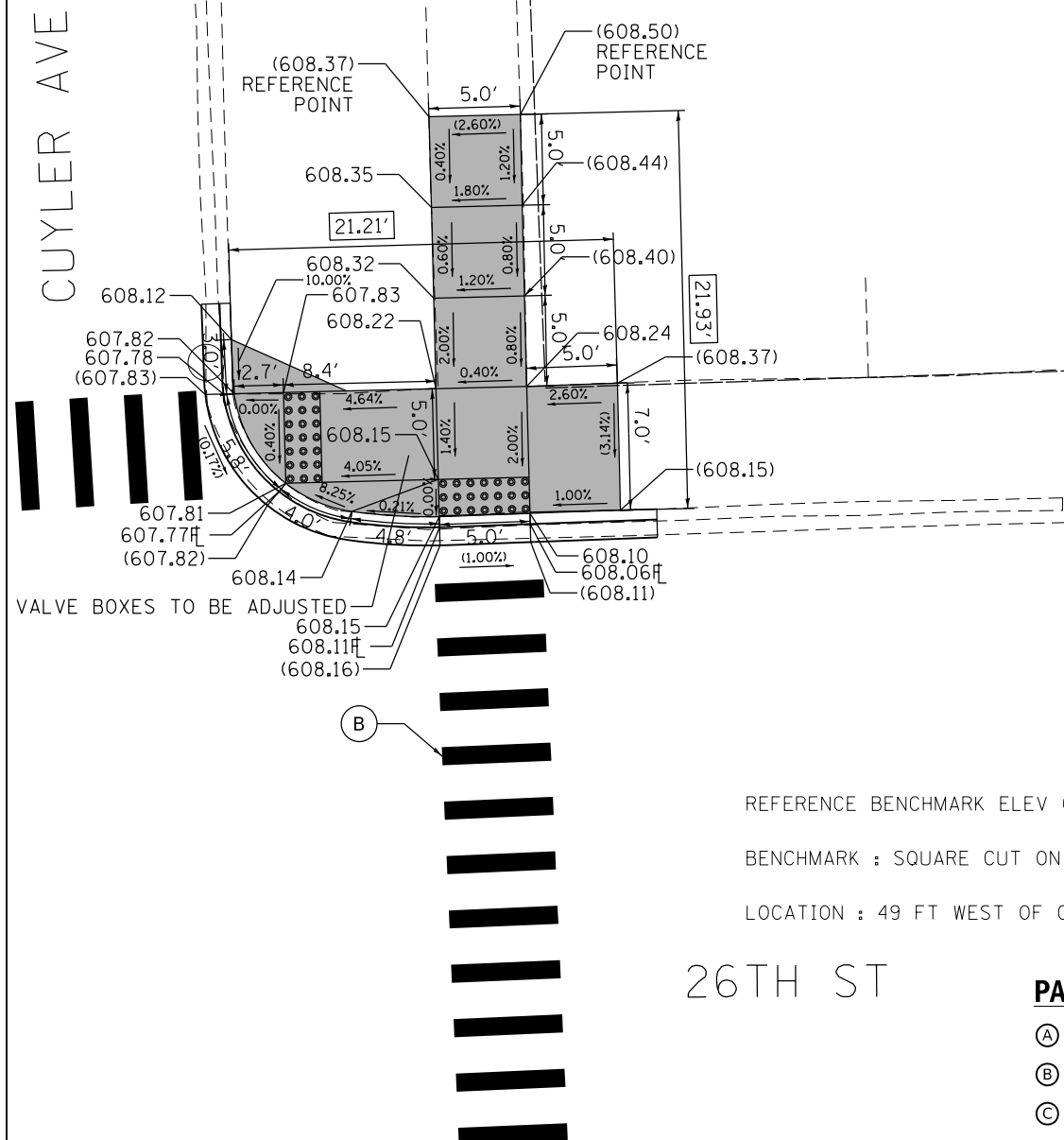
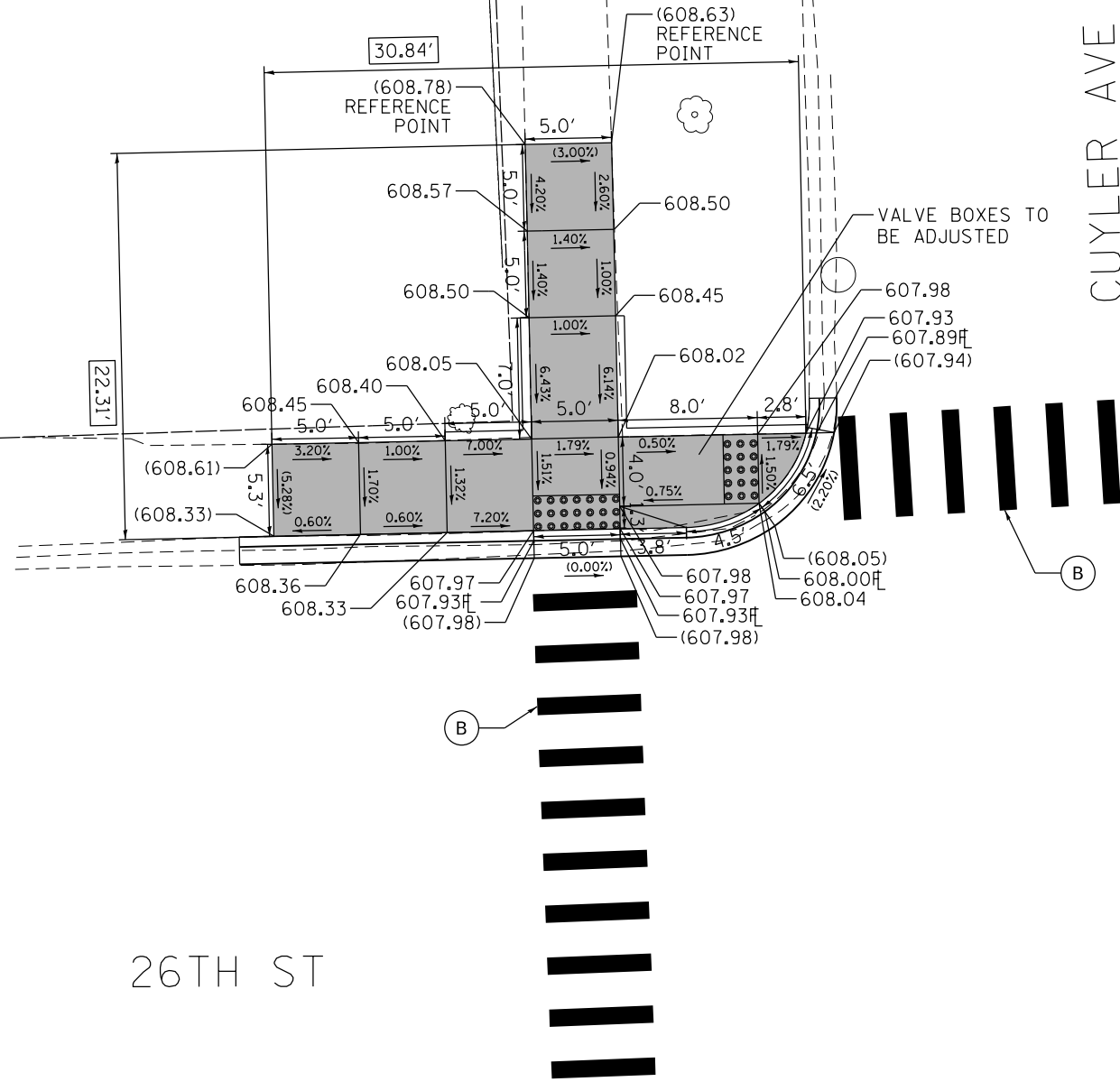
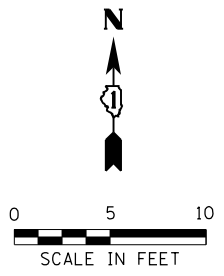
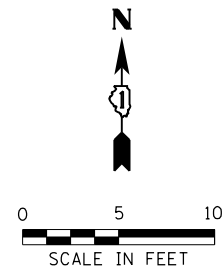
USER NAME = jennifer.morales	DESIGNED - MJ/SA	REVISED -
	DRAWN - MJ/SA	REVISED -
PLOT SCALE = 10.0000 ' / in.	CHECKED - JSM	REVISED -
PLOT DATE = 10/14/2020	DATE - 08-10-2020	REVISED -

STATE OF ILLINOIS
DEPARTMENT OF TRANSPORTATION

SIDEWALK RAMP DETAILS
BERWYN TWP - 26TH ST AND RIDGELAND AVE

SCALE: 1" = 5' SHEET OF SHEETS STA. TO STA.

F.A. RTE.	SECTION	COUNTY	TOTAL SHEETS	SHEET NO.
VAR.	2020-011-SW	COOK	70	30
CONTRACT NO. 62K82			ILLINOIS FED. AID PROJECT	



REFERENCE BENCHMARK ELEV 608.34
 BENCHMARK : SQUARE CUT ON BACK OF CURB SW CORNER
 LOCATION : 49 FT WEST OF CUYLER AVENUE

26TH ST

PAVEMENT MARKING LEGEND

(A)	LINE 6" (CROSSWALK, WHITE)
(B)	LINE 12" (CROSSWALK, WHITE)
(C)	LINE 24" (STOP BAR, WHITE)

LEGEND

	PROPOSED DETECTABLE WARNINGS		PROPOSED PCC SIDEWALK
	CLASS D PATCHES		PROPOSED COMBINATION CONCRETE CURB & GUTTER OR CURB TYPE B
	SIDEWALK REMOVAL REPLACE WITH TOPSOIL & SOD	()	EXISTING ELEVATION/SLOPE
		xx.xx'	EXISTING LENGTH

NOTES:

2. ALL PAVEMENT MARKINGS SHALL BE THERMOPLASTIC PAVEMENT MARKING UNLESS OTHERWISE NOTED. REFER TO DISTRICT ONE STANDARD DETAIL TC-13 FOR PLACEMENT.

REFERENCE BENCHMARK ELEV 608.34
 BENCHMARK : SQUARE CUT ON BACK OF CURB SW CORNER
 LOCATION : 49 FT WEST OF CUYLER AVENUE

MODEL: Default
 FILE NAME: 193_188_128_1000Project319-020401_IDOT_193 Item 2 (Pb 1 Vaidus)150_DesigPm03_Berwyn ADA/CADD/Sheet/D16R242-2H-Berwyn-26th-ADA310.dgn



USER NAME = jennifer.morales	DESIGNED - MJ/SA	REVISED -
	DRAWN - MJ/SA	REVISED -
PLOT SCALE = 10.0000' / in.	CHECKED - JSM	REVISED -
PLOT DATE = 10/14/2020	DATE - 08-10-2020	REVISED -

STATE OF ILLINOIS
 DEPARTMENT OF TRANSPORTATION

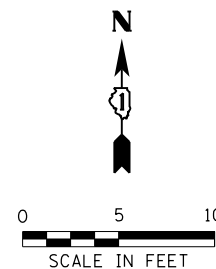
SIDEWALK RAMP DETAILS
 BERWYN TWP - 26TH ST AND CUYLER AVE

SCALE: 1" = 5'
 SHEET OF SHEETS STA. TO STA.

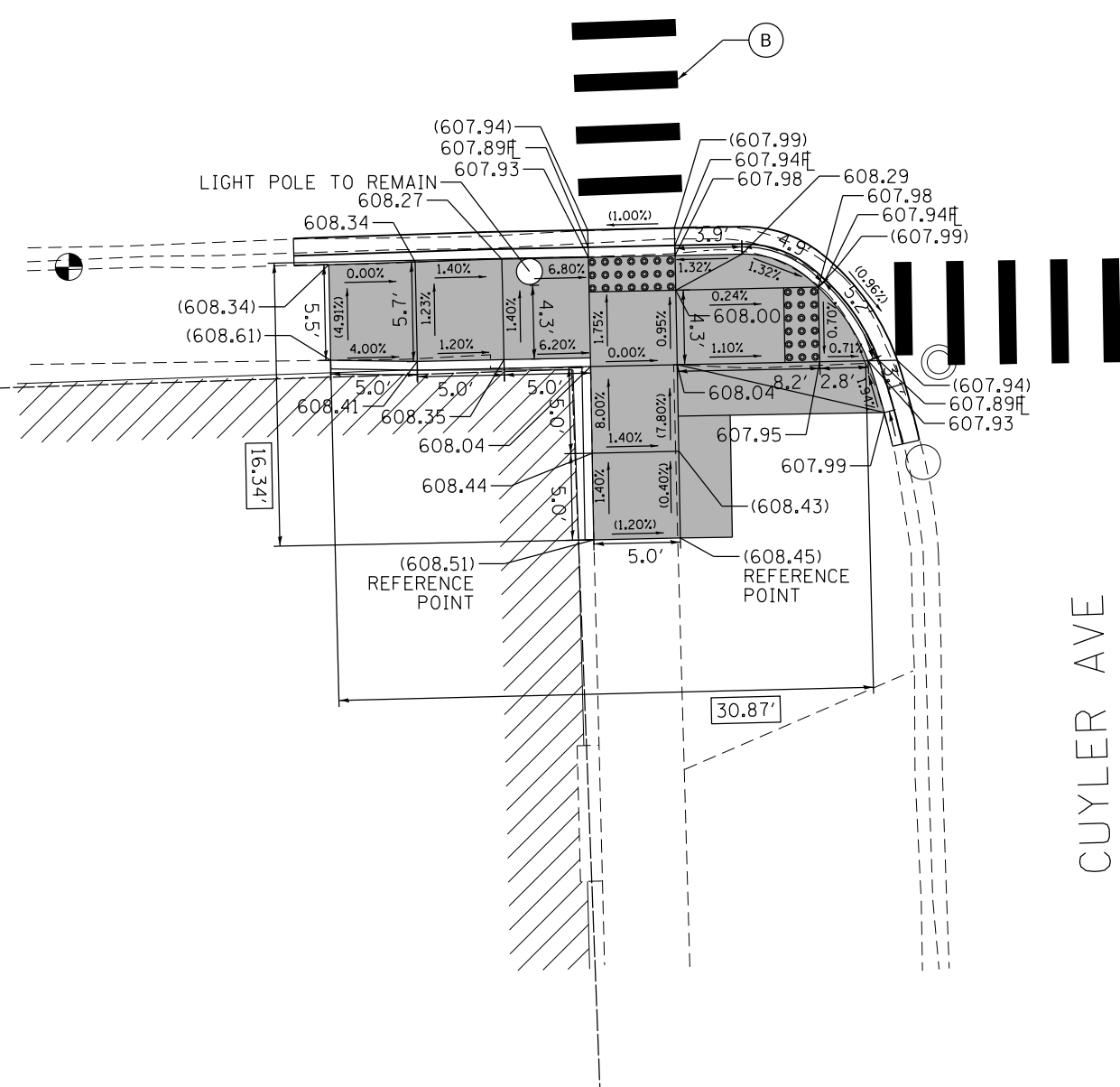
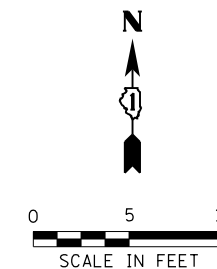
F.A. RTE.	SECTION	COUNTY	TOTAL SHEETS	SHEET NO.
	2020-011-SW	COOK	70	31
CONTRACT NO. 62K82				
ILLINOIS FED. AID PROJECT				

REVISED SHEET 10/15/2020

26TH ST



26TH ST



CUYLER AVE

CUYLER AVE

CATEGORY 3
CORNER BUSINESS
ENTRANCE ROW
ALLOWANCES REQUIRED.
NOT INCLUDED
IN THIS CONTRACT.

REFERENCE BENCHMARK ELEV 608.34
BENCHMARK : SQUARE CUT ON BACK OF CURB SW CORNER
LOCATION : 49 FT WEST OF CUYLER AVENUE

PAVEMENT MARKING LEGEND

- (A) LINE 6" (CROSSWALK, WHITE)
- (B) LINE 12" (CROSSWALK, WHITE)
- (C) LINE 24" (STOP BAR, WHITE)

LEGEND

- PROPOSED DETECTABLE WARNINGS
- CLASS D PATCHES
- SIDEWALK REMOVAL
REPLACE WITH TOPSOIL & SOD
- PROPOSED PCC SIDEWALK
- PROPOSED COMBINATION CONCRETE
CURB & GUTTER OR CURB TYPE B
- () EXISTING ELEVATION/SLOPE
- xx.xx' EXISTING LENGTH

NOTES:

2. ALL PAVEMENT MARKINGS SHALL BE THERMOPLASTIC PAVEMENT MARKING UNLESS OTHERWISE NOTED. REFER TO DISTRICT ONE STANDARD DETAIL TC-13 FOR PLACEMENT.

REFERENCE BENCHMARK ELEV 608.34
BENCHMARK : SQUARE CUT ON BACK OF CURB SW CORNER
LOCATION : 49 FT WEST OF CUYLER AVENUE

MODEL: Default
FILE NAME: 102_188_128_1000Project19-020601_IDOT_193 Item 2 (Pb 1 Vardus)150_Draftplan03_Berwyn_ADXCADSheet162K82-2H-Berwyn-26th-ADA31.dgn



USER NAME = jennifer.morales	DESIGNED - MJ/SA	REVISED -
	DRAWN - MJ/SA	REVISED -
PLOT SCALE = 10.0000' / in.	CHECKED - JSM	REVISED -
PLOT DATE = 10/14/2020	DATE - 08-10-2020	REVISED -

STATE OF ILLINOIS
DEPARTMENT OF TRANSPORTATION

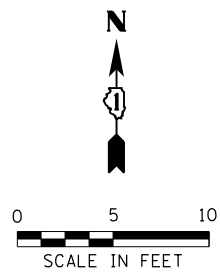
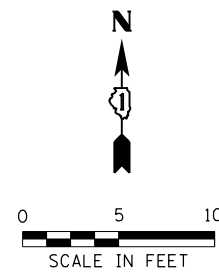
SIDEWALK RAMP DETAILS
BERWYN TWP - 26TH ST AND CUYLER AVE

SCALE: 1" = 5' SHEET OF SHEETS STA. TO STA.

F.A. RTE.	SECTION	COUNTY	TOTAL SHEETS	SHEET NO.
VAR.	2020-011-SW	COOK	70	32
CONTRACT NO. 62K82				

1 REVISED SHEET 10/15/2020

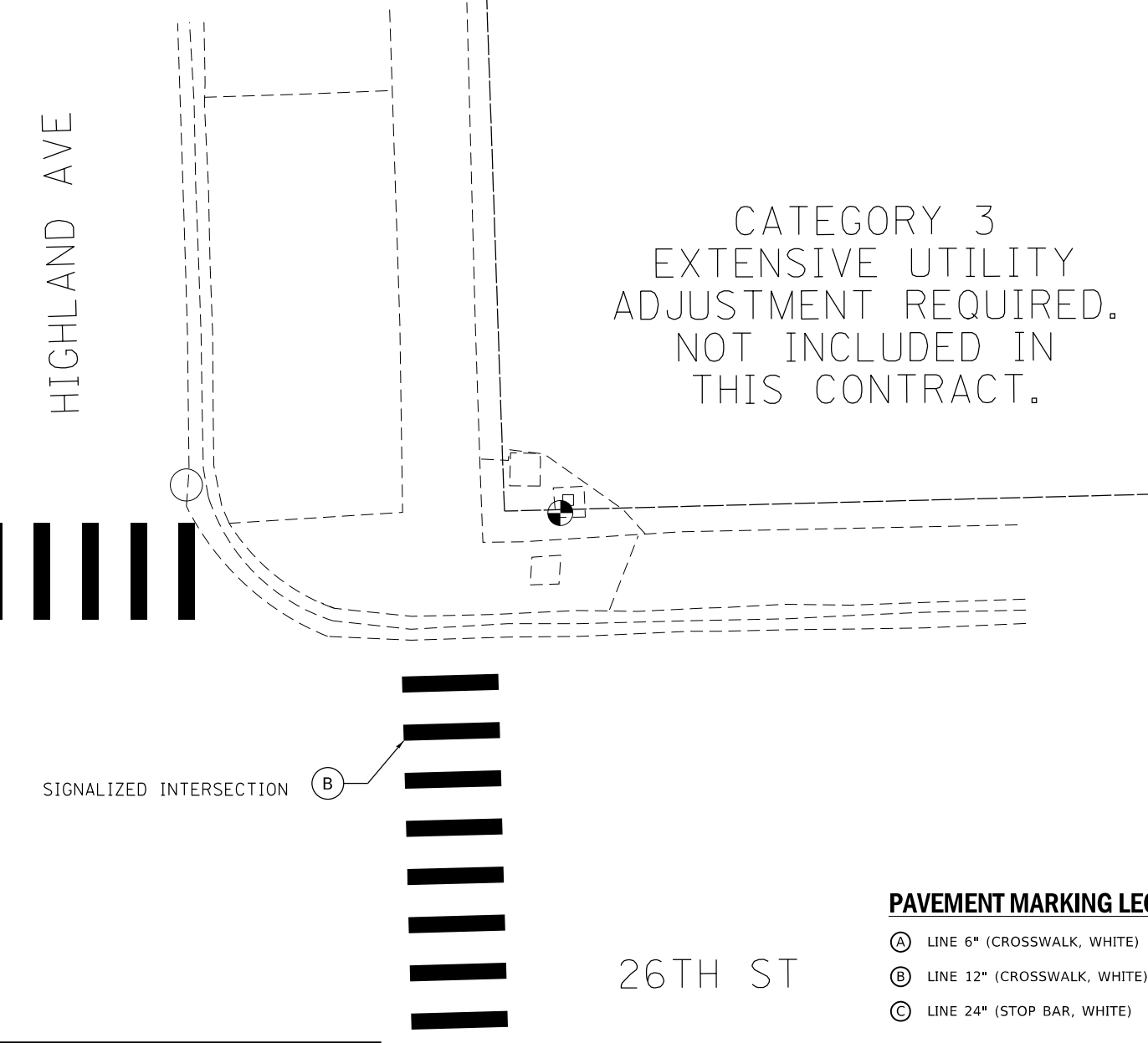
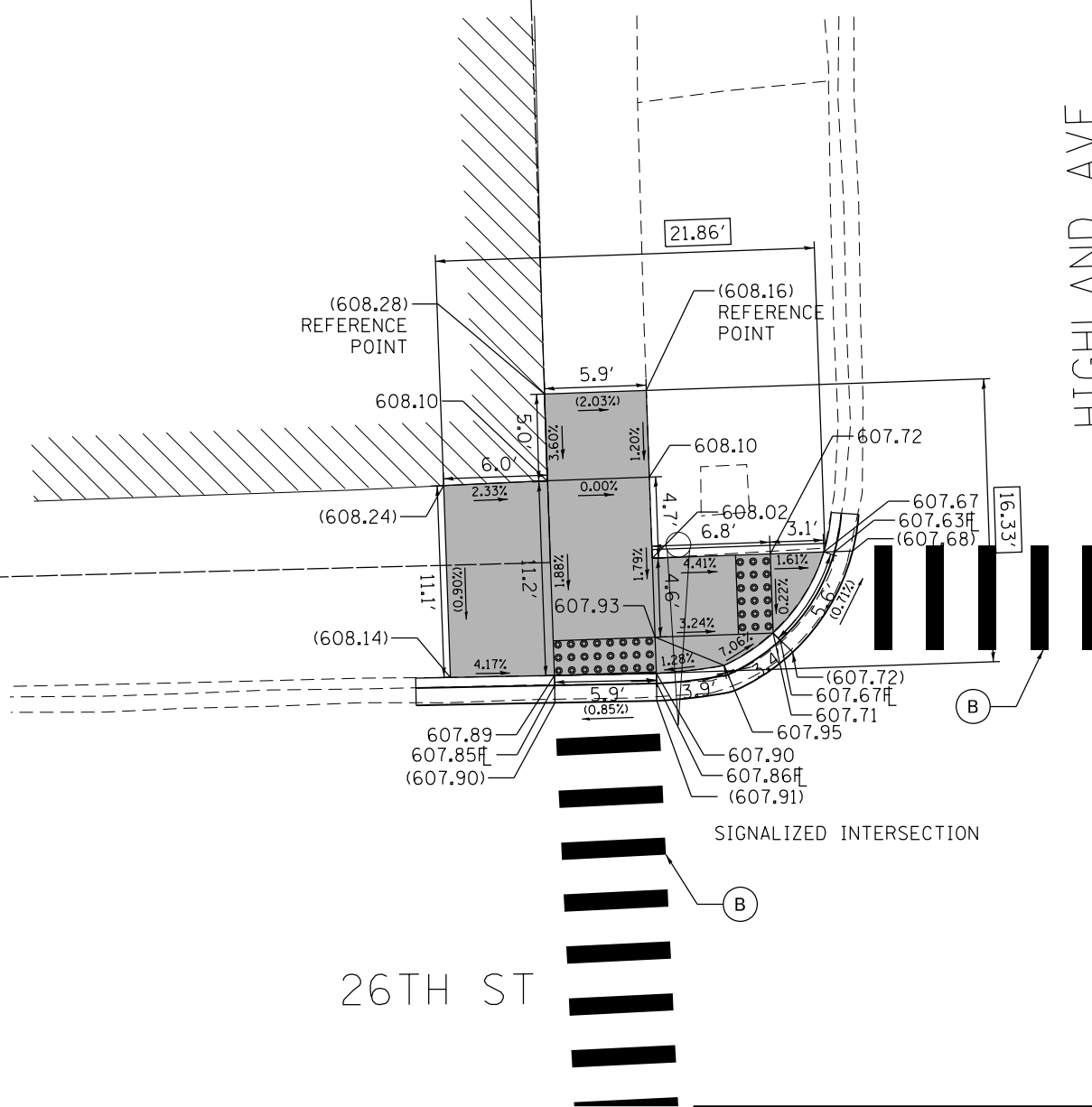
ILLINOIS FED. AID PROJECT



REFERENCE BENCHMARK ELEV 609.14

BENCHMARK : SQUARE CUT ON TOP OF CONC. SLAB SIGN FOUNDATION NE CORNER

LOCATION : 22 FT EAST OF HIGHLAND AVENUE



26TH ST

26TH ST

PAVEMENT MARKING LEGEND

- (A) LINE 6" (CROSSWALK, WHITE)
- (B) LINE 12" (CROSSWALK, WHITE)
- (C) LINE 24" (STOP BAR, WHITE)

LEGEND

- PROPOSED DETECTABLE WARNINGS
- CLASS D PATCHES
- SIDEWALK REMOVAL REPLACE WITH TOPSOIL & SOD
- PROPOSED PCC SIDEWALK
- PROPOSED COMBINATION CONCRETE CURB & GUTTER OR CURB TYPE B
- EXISTING ELEVATION/SLOPE
- EXISTING LENGTH

NOTES:

2. ALL PAVEMENT MARKINGS SHALL BE THERMOPLASTIC PAVEMENT MARKING UNLESS OTHERWISE NOTED. REFER TO DISTRICT ONE STANDARD DETAIL TC-13 FOR PLACEMENT.

REFERENCE BENCHMARK ELEV 609.14
 BENCHMARK : SQUARE CUT ON TOP OF CONC. SLAB SIGN FOUNDATION NE CORNER
 LOCATION : 22 FT EAST OF HIGHLAND AVENUE

MODEL: Default
 FILE: 188-128-1000\Projects\18-002\041_IDOT_193_Item_2_(Ph_1_Various)\50_Draft\m03_Berwyn_ADA\CADD\Sheets\18-002-21-Berwyn-26th-ADA32.dgn



USER NAME = jennifer.morales	DESIGNED - MJ/SA	REVISED -
PLOT SCALE = 10.0000' / in.	DRAWN - MJ/SA	REVISED -
PLOT DATE = 10/14/2020	CHECKED - JSM	REVISED -
	DATE - 08-10-2020	REVISED -

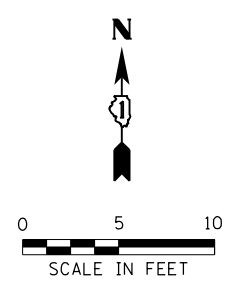
STATE OF ILLINOIS
 DEPARTMENT OF TRANSPORTATION

SIDEWALK RAMP DETAILS
BERWYN TWP - 26TH ST AND HIGHLAND AVE
 SCALE: 1" = 5' SHEET OF SHEETS STA. TO STA.

F.A. RTE.	SECTION	COUNTY	TOTAL SHEETS	SHEET NO.
VAR.	2020-011-SW	COOK	70	33
CONTRACT NO. 62K82				
ILLINOIS FED. AID PROJECT				

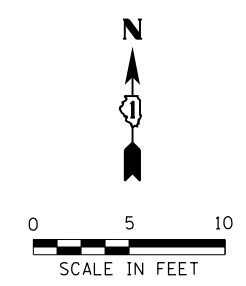
REVISED SHEET 10/15/2020

26TH ST



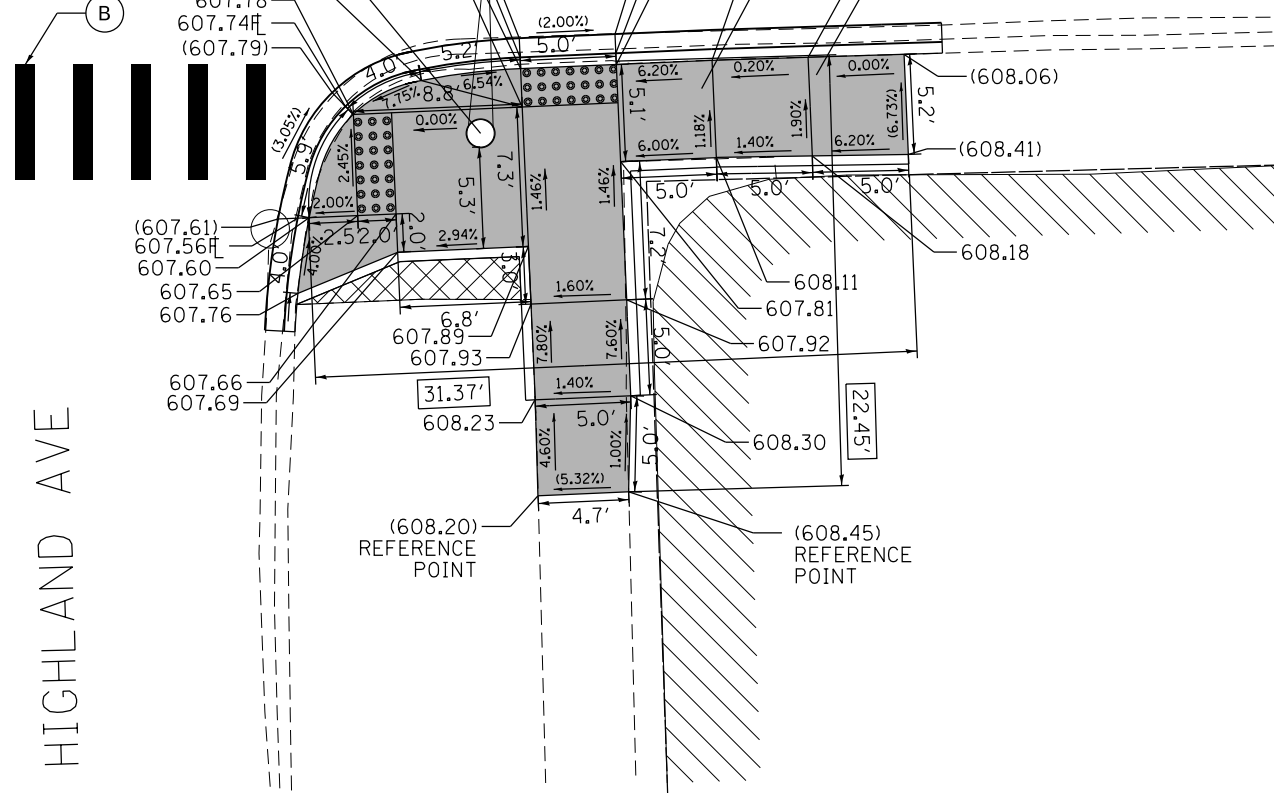
(B) SIGNALIZED INTERSECTION

26TH ST



SIGNALIZED INTERSECTION

SIGNAL POLE TO REMAIN (B)
REBUILD EXISTING HANDHOLE
VALVE BOXES TO BE ADJUSTED



CATEGORY 3
EXTENSIVE UTILITY
ADJUSTMENT REQUIRED.
NOT INCLUDED IN
THIS CONTRACT.

REFERENCE BENCHMARK ELEV 609.14
BENCHMARK : SQUARE CUT ON TOP OF CONC. SLAB SIGN FOUNDATION NE CORNER
LOCATION : 22 FT EAST OF HIGHLAND AVENUE

PAVEMENT MARKING LEGEND

- (A) LINE 6" (CROSSWALK, WHITE)
- (B) LINE 12" (CROSSWALK, WHITE)
- (C) LINE 24" (STOP BAR, WHITE)

LEGEND

- PROPOSED DETECTABLE WARNINGS
- CLASS D PATCHES
- SIDEWALK REMOVAL REPLACE WITH TOPSOIL & SOD
- PROPOSED PCC SIDEWALK
- PROPOSED COMBINATION CONCRETE CURB & GUTTER OR CURB TYPE B
- EXISTING ELEVATION/SLOPE
- EXISTING LENGTH

NOTES:

2. ALL PAVEMENT MARKINGS SHALL BE THERMOPLASTIC PAVEMENT MARKING UNLESS OTHERWISE NOTED. REFER TO DISTRICT ONE STANDARD DETAIL TC-13 FOR PLACEMENT.

REFERENCE BENCHMARK ELEV 609.14
BENCHMARK : SQUARE CUT ON TOP OF CONC. SLAB SIGN FOUNDATION NE CORNER
LOCATION : 22 FT EAST OF HIGHLAND AVENUE

MODEL: Default
FILE NAME: 192_188_128_1000\project\19-02\041_IDOT_192_Item_2_(Ph_1_Various)\50_Draft\m03_Berwyn_ADX\CADD\Sheets\162K82-21-Berwyn-26th-ADA33.dgn



USER NAME = jennifer.morales	DESIGNED - MJ/SA	REVISED -
	DRAWN - MJ/SA	REVISED -
PLOT SCALE = 10.0000' / in.	CHECKED - JSM	REVISED -
PLOT DATE = 10/14/2020	DATE - 08-10-2020	REVISED -

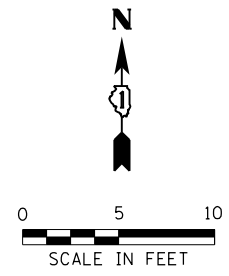
STATE OF ILLINOIS
DEPARTMENT OF TRANSPORTATION

SIDEWALK RAMP DETAILS
BERWYN TWP - 26TH ST AND HIGHLAND AVE

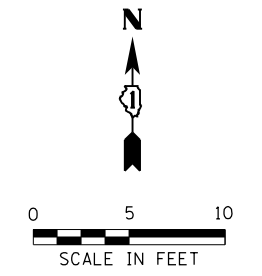
SCALE: 1" = 5' SHEET OF SHEETS STA. TO STA.

F.A. RTE.	SECTION	COUNTY	TOTAL SHEETS	SHEET NO.
VAR.	2020-011-SW	COOK	70	34
CONTRACT NO. 62K82				
ILLINOIS FED. AID PROJECT				

1 REVISED SHEET 10/15/2020



REFERENCE BENCHMARK ELEV 609.14
 BENCHMARK : SQUARE CUT ON TOP OF CONC. SLAB SIGN FOUNDATION NE CORNER
 LOCATION : 22 FT EAST OF HIGHLAND AVENUE



CATEGORY 3
 CORNER BUSINESS ENTRANCE
 ROW ALLOWANCES REQUIRED.
 NOT INCLUDED IN
 THIS CONTRACT.

CATEGORY 4
 ADA COMPLIANT.
 NOT INCLUDED IN
 THIS CONTRACT.

HARVEY AVE








HARVEY AVE

26TH ST

26TH ST

REFERENCE BENCHMARK ELEV 609.14
 BENCHMARK : SQUARE CUT ON TOP OF CONC. SLAB SIGN FOUNDATION NE CORNER
 LOCATION : 22 FT EAST OF HIGHLAND AVENUE

LEGEND

-  PROPOSED DETECTABLE WARNINGS
-  CLASS D PATCHES
-  SIDEWALK REMOVAL
REPLACE WITH TOPSOIL & SOD
-  PROPOSED PCC SIDEWALK
-  PROPOSED COMBINATION CONCRETE
CURB & GUTTER OR CURB TYPE B
-  EXISTING ELEVATION/SLOPE
-  EXISTING LENGTH

NOTES:

2. ALL PAVEMENT MARKINGS SHALL BE THERMOPLASTIC PAVEMENT MARKING UNLESS OTHERWISE NOTED. REFER TO DISTRICT ONE STANDARD DETAIL TC-13 FOR PLACEMENT.

PAVEMENT MARKING LEGEND

- (A) LINE 6" (CROSSWALK, WHITE)
- (B) LINE 12" (CROSSWALK, WHITE)
- (C) LINE 24" (STOP BAR, WHITE)

MODEL: Default
 FILE NAME: 102_188_128_1000project1319-020201_IDOT_193 Item 2 (Pb 1 Vardus)150_Draftm03_Berwyn ADA_CADD_Sheet01.D162K82-2H-Berwyn-26th-ADA34.dwg



USER NAME = jennifer.morales	DESIGNED - MJ/SA	REVISED -
	DRAWN - MJ/SA	REVISED -
PLOT SCALE = 10.0000 ' / in.	CHECKED - JSM	REVISED -
PLOT DATE = 10/14/2020	DATE - 08-10-2020	REVISED -

STATE OF ILLINOIS
 DEPARTMENT OF TRANSPORTATION

SIDEWALK RAMP DETAILS
 BERWYN TWP - 26TH ST AND HARVEY AVE

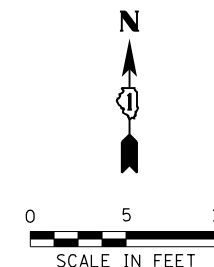
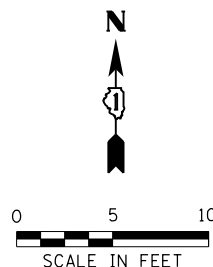
SCALE: 1" = 5' SHEET OF SHEETS STA. TO STA.

F.A. RTE.	SECTION	COUNTY	TOTAL SHEETS	SHEET NO.
VAR.	2020-011-SW	COOK	70	35
CONTRACT NO. 62K82				
ILLINOIS FED. AID PROJECT				

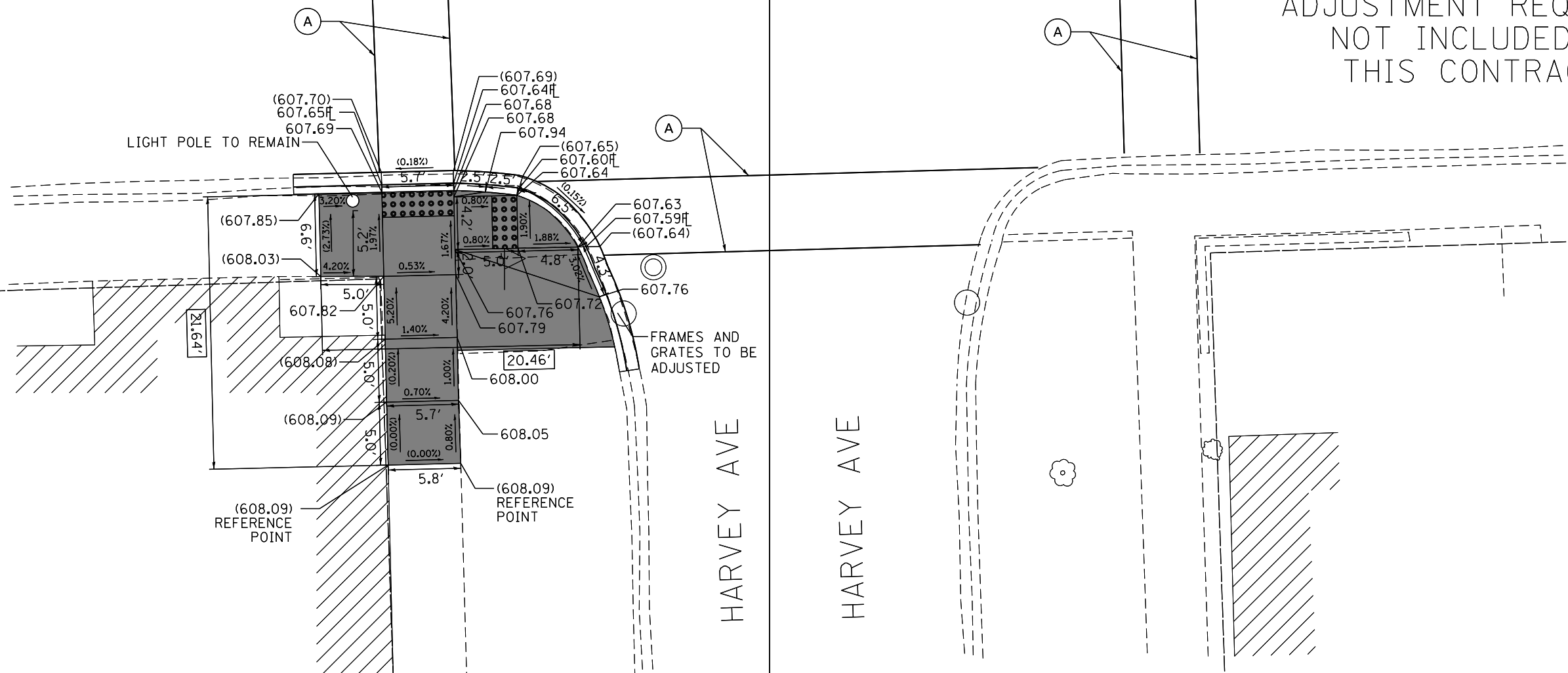
 REVISED SHEET 10/15/2020

26TH ST

26TH ST



CATEGORY 3
EXTENSIVE UTILITY
ADJUSTMENT REQUIRED.
NOT INCLUDED IN
THIS CONTRACT.



HARVEY AVE

HARVEY AVE

REFERENCE BENCHMARK ELEV 609.14

BENCHMARK : SQUARE CUT ON TOP OF CONC. SLAB SIGN FOUNDATION NE CORNER

LOCATION : 22 FT EAST OF HIGHLAND AVENUE

REFERENCE BENCHMARK ELEV 609.14

BENCHMARK : SQUARE CUT ON TOP OF CONC. SLAB SIGN FOUNDATION NE CORNER

LOCATION : 22 FT EAST OF HIGHLAND AVENUE

LEGEND



PROPOSED DETECTABLE WARNINGS



CLASS D PATCHES



SIDEWALK REMOVAL
REPLACE WITH TOPSOIL & SOD



PROPOSED PCC SIDEWALK



PROPOSED COMBINATION CONCRETE
CURB & GUTTER OR CURB TYPE B



EXISTING ELEVATION/SLOPE



EXISTING LENGTH

NOTES:

2. ALL PAVEMENT MARKINGS SHALL BE THERMOPLASTIC PAVEMENT MARKING UNLESS OTHERWISE NOTED. REFER TO DISTRICT ONE STANDARD DETAIL TC-13 FOR PLACEMENT.

PAVEMENT MARKING LEGEND

- (A) LINE 6" (CROSSWALK, WHITE)
- (B) LINE 12" (CROSSWALK, WHITE)
- (C) LINE 24" (STOP BAR, WHITE)

1 REVISED SHEET 10/15/2020

MODEL: Default
 FILE NAME: 100_188_128_1000project13-020401_IDOT_193 Item 2 (Pb 1 Vaidus)150_Draftplan03_Berwyn_ADXCADSheet0162K82-21-Berwyn-26th-ADA315.dgn



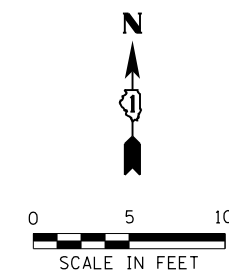
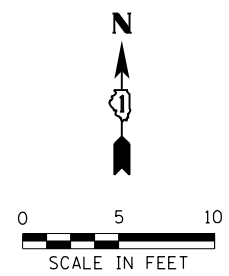
USER NAME = jennifer.morales	DESIGNED - MJ/SA	REVISED -
	DRAWN - MJ/SA	REVISED -
PLOT SCALE = 10.0000 ' / in.	CHECKED - JSM	REVISED -
PLOT DATE = 10/14/2020	DATE - 08-10-2020	REVISED -

STATE OF ILLINOIS
DEPARTMENT OF TRANSPORTATION

SIDEWALK RAMP DETAILS
BERWYN TWP - 26TH ST AND HARVEY AVE

SCALE: 1" = 5' SHEET OF SHEETS STA. TO STA.

F.A. RTE.	SECTION	COUNTY	TOTAL SHEETS	SHEET NO.
VAR.	2020-011-SW	COOK	70	36
			CONTRACT NO. 62K82	
ILLINOIS FED. AID PROJECT				



REFERENCE BENCHMARK ELEV 607.36
 BENCHMARK : SQUARE CUT ON TOP OF CONC. LIGHT POLE FOUNDATION SE CORNER
 LOCATION : 34 FT SOUTH OF 26th STREET

LOMBARD AVE

LOMBARD AVE

COMM BLDG

26TH ST

26TH ST

REFERENCE BENCHMARK ELEV 607.36
 BENCHMARK : SQUARE CUT ON TOP OF CONC. LIGHT POLE FOUNDATION SE CORNER
 LOCATION : 34 FT SOUTH OF 26th STREET

LEGEND	
	PROPOSED DETECTABLE WARNINGS
	CLASS D PATCHES
	SIDEWALK REMOVAL REPLACE WITH TOPSOIL & SOD
	PROPOSED PCC SIDEWALK
	PROPOSED COMBINATION CONCRETE CURB & GUTTER OR CURB TYPE B
	EXISTING ELEVATION/SLOPE
	EXISTING LENGTH

PAVEMENT MARKING LEGEND

- (A) LINE 6" (CROSSWALK, WHITE)
- (B) LINE 12" (CROSSWALK, WHITE)
- (C) LINE 24" (STOP BAR, WHITE)

NOTES:

2. ALL PAVEMENT MARKINGS SHALL BE THERMOPLASTIC PAVEMENT MARKING UNLESS OTHERWISE NOTED. REFER TO DISTRICT ONE STANDARD DETAIL TC-13 FOR PLACEMENT.

MODEL: D:\draft\... FILE NAME: 102_188_128_1000\project\19-02\041_IDOT_193_Item_2_(Ph_1_Various)\50_Draft\m03_Berwyn_ADA\CADD\Sheets\162K82-2H-Berwyn-26th-ADA36.dgn



USER NAME = jennifer.morales	DESIGNED - MJ/SA	REVISED -
PLOT SCALE = 10.0000 "/td> <td>DRAWN - MJ/SA</td> <td>REVISED -</td>	DRAWN - MJ/SA	REVISED -
PLOT DATE = 10/14/2020	CHECKED - JSM	REVISED -
	DATE - 08-10-2020	REVISED -

STATE OF ILLINOIS
 DEPARTMENT OF TRANSPORTATION

SIDEWALK RAMP DETAILS
 BERWYN TWP - 26TH ST AND LOMBARD AVE

SCALE: 1" = 5' SHEET OF SHEETS STA. TO STA.

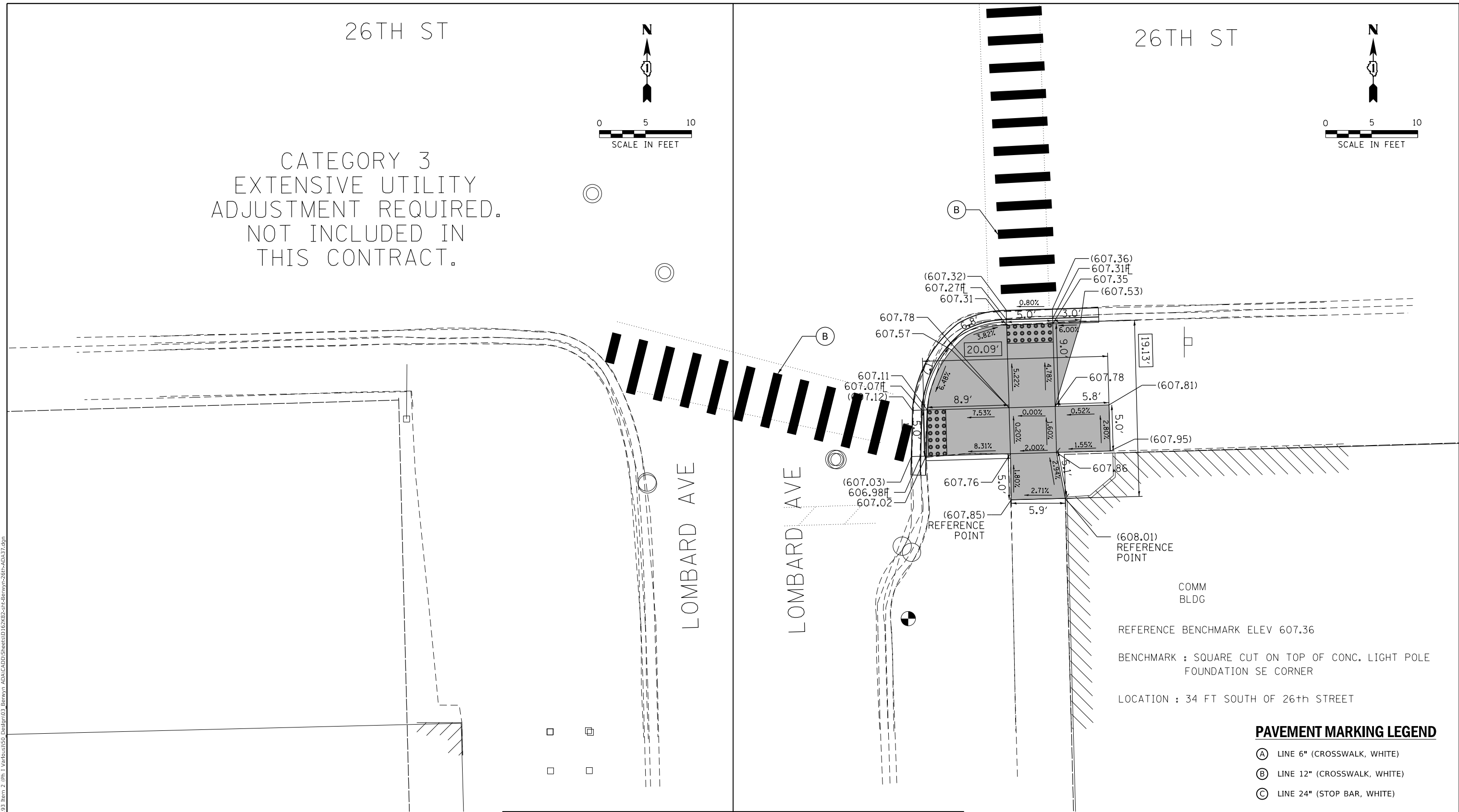
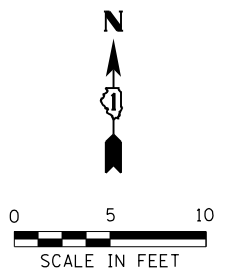
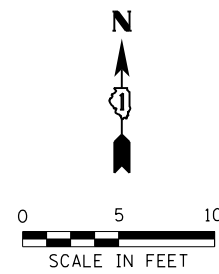
F.A. RTE.	SECTION	COUNTY	TOTAL SHEETS	SHEET NO.
VAR.	2020-011-SW	COOK	70	37
			CONTRACT NO. 62K82	
ILLINOIS FED. AID PROJECT				

1 REVISED SHEET 10/15/2020

26TH ST

26TH ST

CATEGORY 3
EXTENSIVE UTILITY
ADJUSTMENT REQUIRED.
NOT INCLUDED IN
THIS CONTRACT.



PAVEMENT MARKING LEGEND

- (A) LINE 6" (CROSSWALK, WHITE)
- (B) LINE 12" (CROSSWALK, WHITE)
- (C) LINE 24" (STOP BAR, WHITE)

LEGEND

- PROPOSED DETECTABLE WARNINGS
- CLASS D PATCHES
- SIDEWALK REMOVAL
REPLACE WITH TOPSOIL & SOD
- PROPOSED PCC SIDEWALK
- PROPOSED COMBINATION CONCRETE
CURB & GUTTER OR CURB TYPE B
- EXISTING ELEVATION/SLOPE
- EXISTING LENGTH

NOTES:

2. ALL PAVEMENT MARKINGS SHALL BE THERMOPLASTIC PAVEMENT MARKING UNLESS OTHERWISE NOTED. REFER TO DISTRICT ONE STANDARD DETAIL TC-13 FOR PLACEMENT.

REFERENCE BENCHMARK ELEV 607.36
 BENCHMARK : SQUARE CUT ON TOP OF CONC. LIGHT POLE FOUNDATION SE CORNER
 LOCATION : 34 FT SOUTH OF 26th STREET

REVISED SHEET 10/15/2020

MODEL: Default
FILE NAME: 102_188_128_1000Project13-020401_IDOT_193_Item_2_(Ph_1_Various)50_Draftm03_Berwyn_ADXCADSheet0162K82-2H-Berwyn-26th-ADA37.dgn



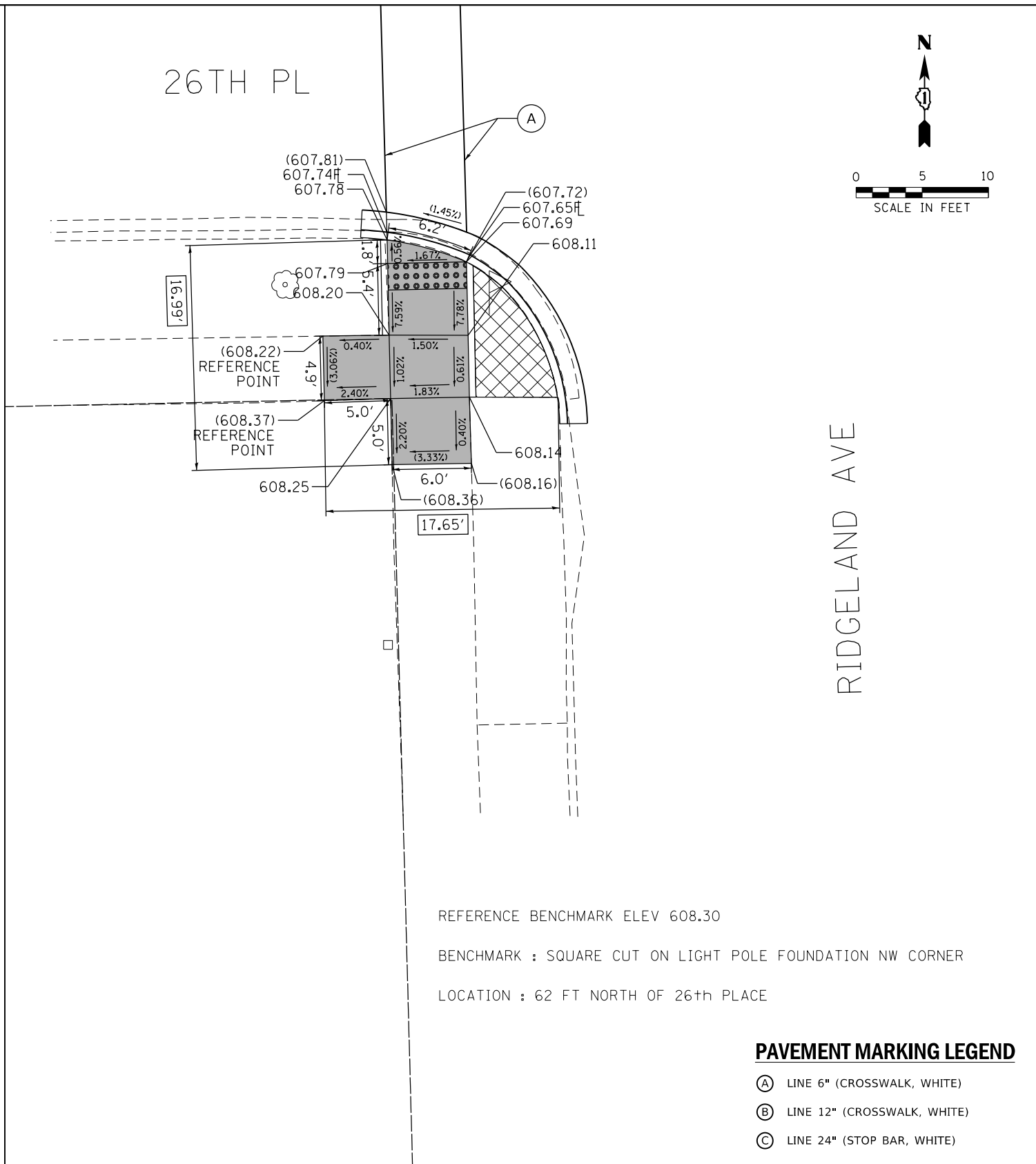
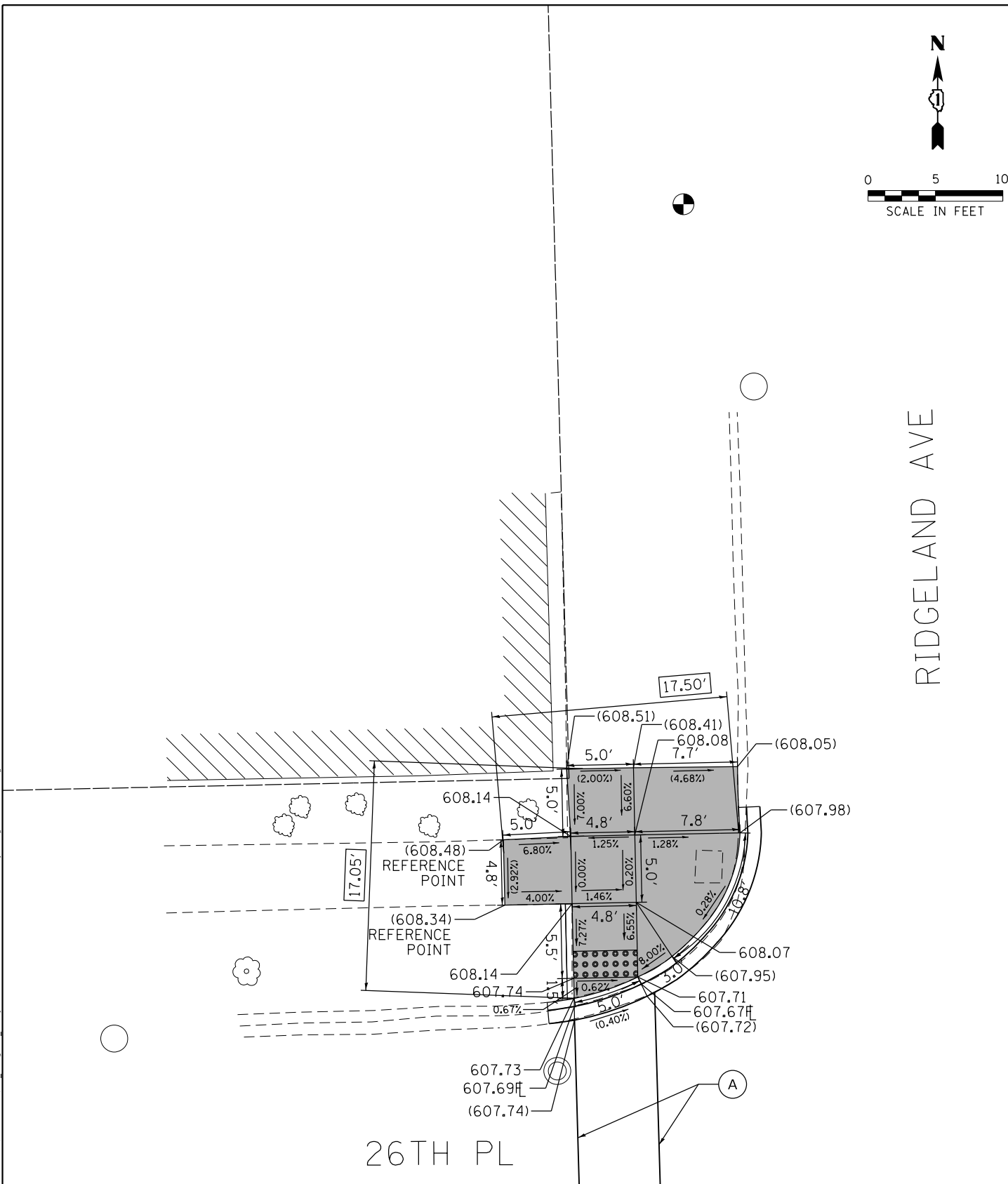
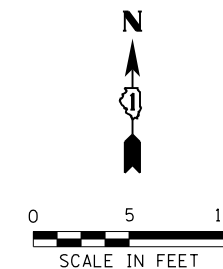
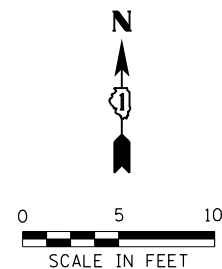
USER NAME = jennifer.morales	DESIGNED - MJ/SA	REVISED -
	DRAWN - MJ/SA	REVISED -
PLOT SCALE = 10.0000' / in.	CHECKED - JSM	REVISED -
PLOT DATE = 10/14/2020	DATE - 08-10-2020	REVISED -

STATE OF ILLINOIS
DEPARTMENT OF TRANSPORTATION

SIDEWALK RAMP DETAILS
BERWYN TWP - 26TH ST AND LOMBARD AVE

SCALE: 1" = 5' SHEET OF SHEETS STA. TO STA.

F.A. RTE.	SECTION	COUNTY	TOTAL SHEETS	SHEET NO.
VAR.	2020-011-SW	COOK	70	38
CONTRACT NO. 62K82				
ILLINOIS FED. AID PROJECT				



REFERENCE BENCHMARK ELEV 608.30
 BENCHMARK : SQUARE CUT ON LIGHT POLE FOUNDATION NW CORNER
 LOCATION : 62 FT NORTH OF 26th PLACE

PAVEMENT MARKING LEGEND

- (A) LINE 6" (CROSSWALK, WHITE)
- (B) LINE 12" (CROSSWALK, WHITE)
- (C) LINE 24" (STOP BAR, WHITE)

LEGEND

- PROPOSED DETECTABLE WARNINGS
- CLASS D PATCHES
- SIDEWALK REMOVAL REPLACE WITH TOPSOIL & SOD
- PROPOSED PCC SIDEWALK
- PROPOSED COMBINATION CONCRETE CURB & GUTTER OR CURB TYPE B
- EXISTING ELEVATION/SLOPE
- EXISTING LENGTH

NOTES:

2. ALL PAVEMENT MARKINGS SHALL BE THERMOPLASTIC PAVEMENT MARKING UNLESS OTHERWISE NOTED. REFER TO DISTRICT ONE STANDARD DETAIL TC-13 FOR PLACEMENT.

1 REVISED SHEET 10/15/2020

MODEL: Default; FILE NAME: 193_188_128_1000\Projects\19-002\01_IDOT_193_Item_2_(Ph_1_Various)\50_Design\3_Berwyn_ADA\CADD\Sheets\19-002-21-Ridgeland-AD01.dgn



USER NAME = jennifer.morales	DESIGNED - MJ/SA	REVISED -
	DRAWN - MJ/SA	REVISED -
PLOT SCALE = 10.0000' / in.	CHECKED - JSM	REVISED -
PLOT DATE = 10/14/2020	DATE - 08-10-2020	REVISED -

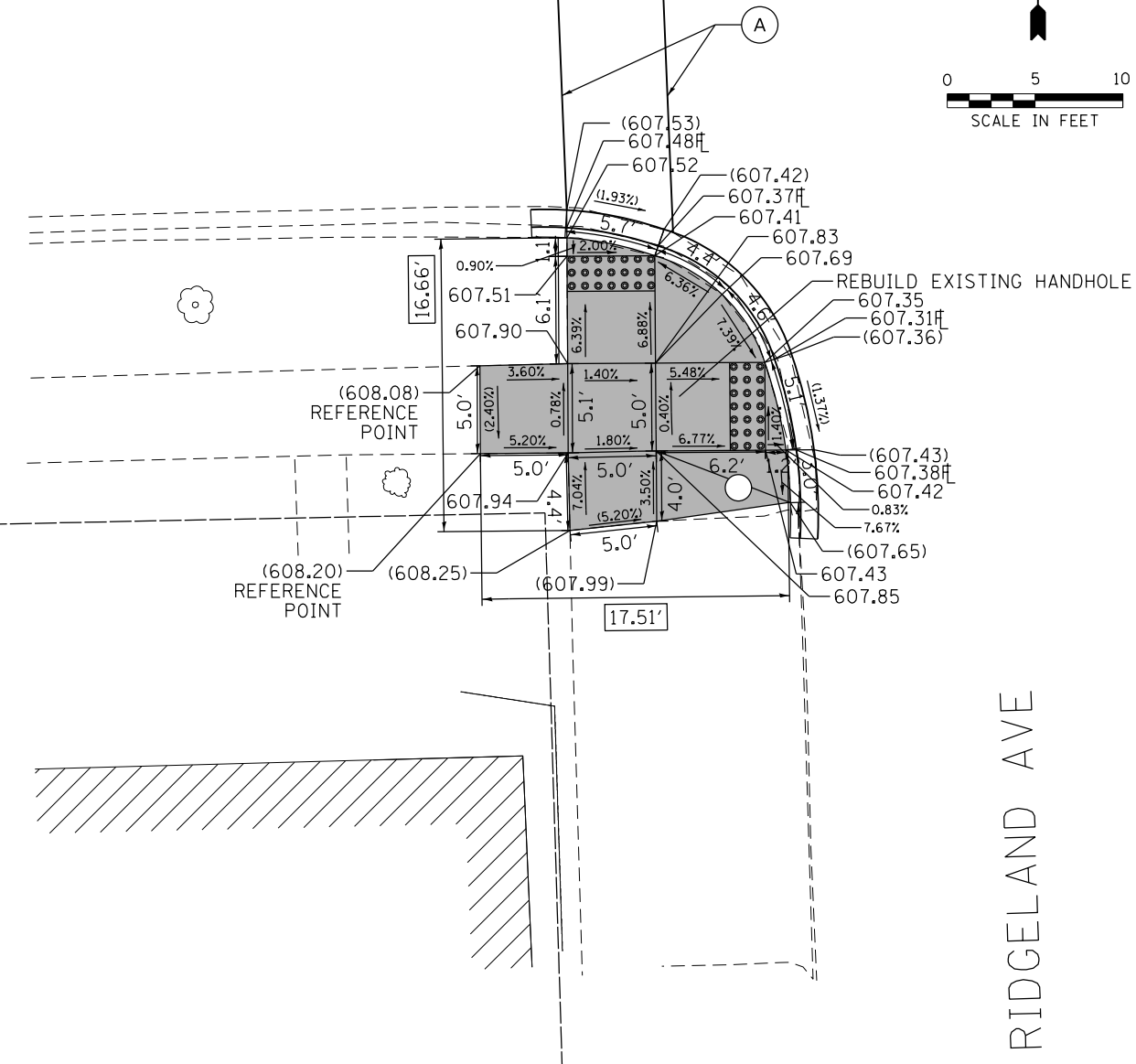
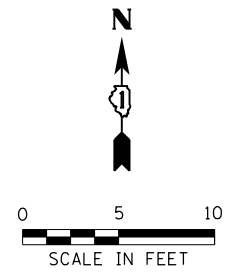
STATE OF ILLINOIS
 DEPARTMENT OF TRANSPORTATION

SIDEWALK RAMP DETAILS
 BERWYN TWP - RIDGELAND AVE AND 26TH PL

F.A. RTE.	SECTION	COUNTY	TOTAL SHEETS	SHEET NO.
VAR.	2020-011-SW	COOK	70	39
CONTRACT NO. 62K82				
ILLINOIS FED. AID PROJECT				

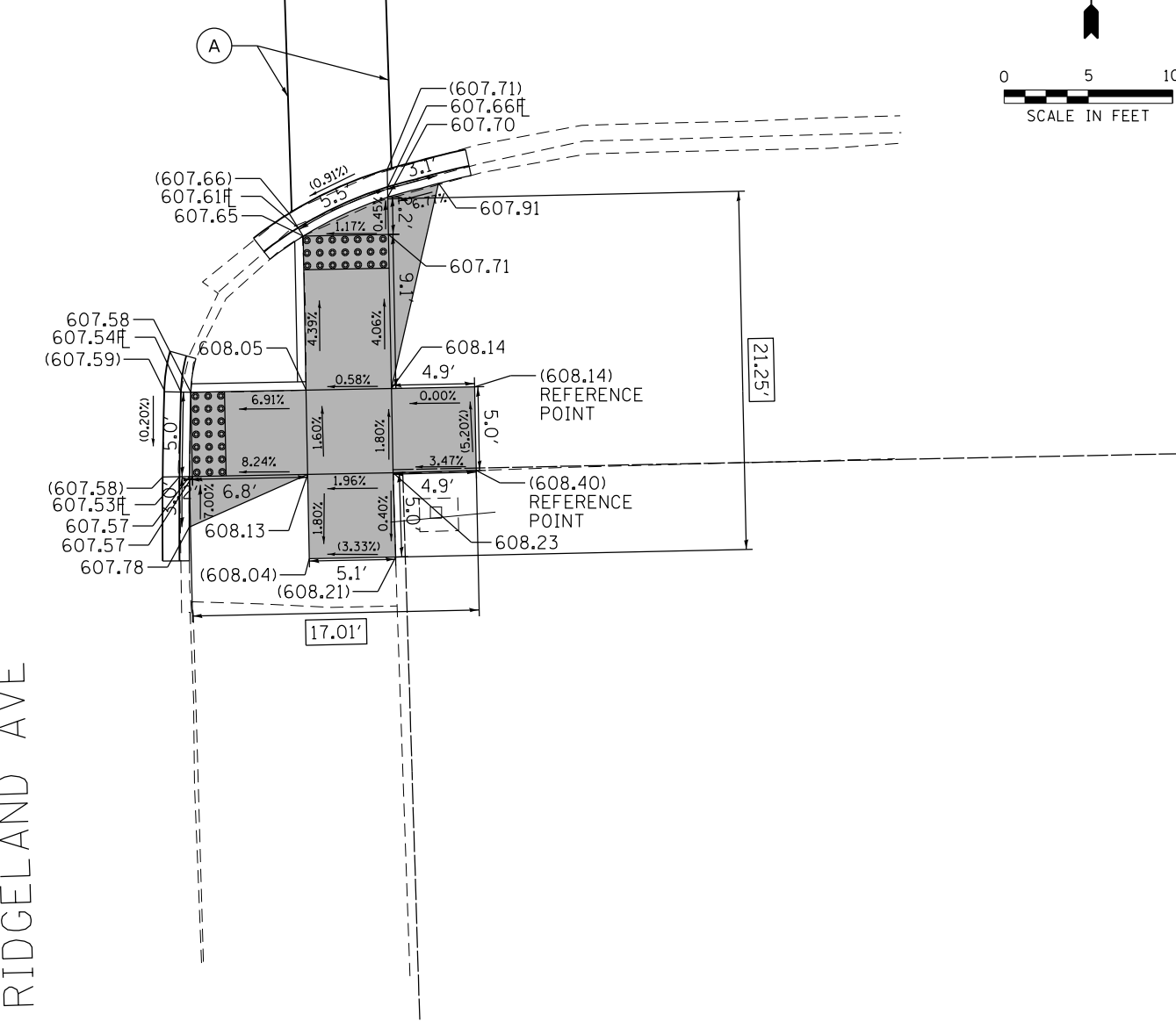
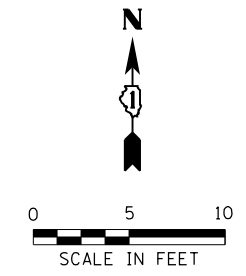
SCALE: 1" = 5' SHEET OF SHEETS STA. TO STA.

27TH ST



RIDGELAND AVE

27TH ST



RIDGELAND AVE

REFERENCE BENCHMARK ELEV 607.93
 BENCHMARK : SQUARE CUT ON LIGHT POLE FOUNDATION SW CORNER
 LOCATION : 16 FT SOUTH OF 27th STREET

PAVEMENT MARKING LEGEND

- (A) LINE 6" (CROSSWALK, WHITE)
- (B) LINE 12" (CROSSWALK, WHITE)
- (C) LINE 24" (STOP BAR, WHITE)

LEGEND

- PROPOSED DETECTABLE WARNINGS
- CLASS D PATCHES
- SIDEWALK REMOVAL REPLACE WITH TOPSOIL & SOD
- PROPOSED PCC SIDEWALK
- PROPOSED COMBINATION CONCRETE CURB & GUTTER OR CURB TYPE B
- EXISTING ELEVATION/SLOPE
- EXISTING LENGTH

NOTES:

2. ALL PAVEMENT MARKINGS SHALL BE THERMOPLASTIC PAVEMENT MARKING UNLESS OTHERWISE NOTED. REFER TO DISTRICT ONE STANDARD DETAIL TC-13 FOR PLACEMENT.

1 REVISED SHEET 10/15/2020

MODEL: Default; FILE: 188.128.1000\projects\19-0020\01_IDOT_193_Item_2_(Ph_1_Various)\50_Draft\m03_Berwyn_ADA\CADD\Sheet\19-0020-01-16R2\22-Ph_Berwyn-Ridgeland-ADA03.dgn



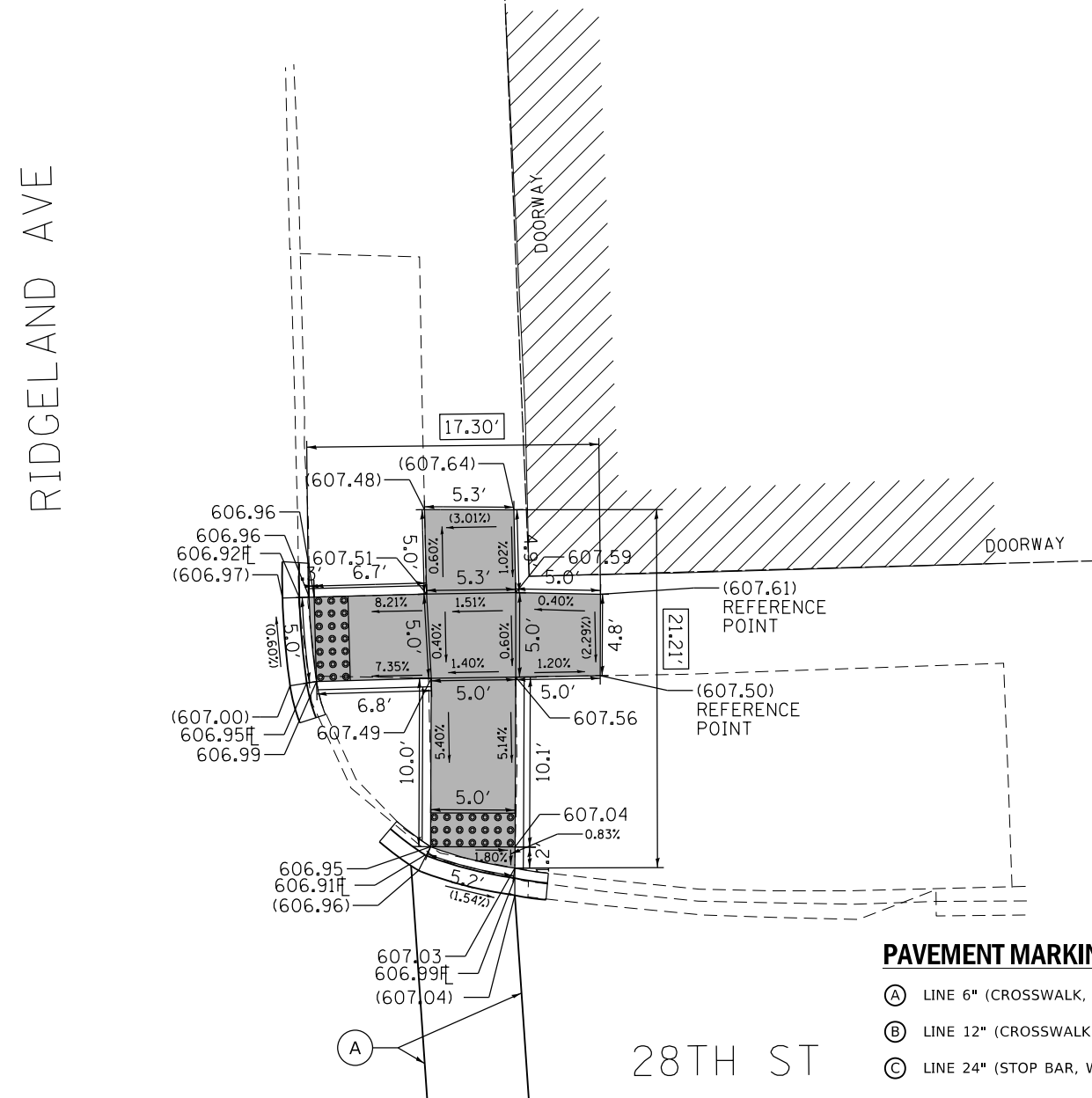
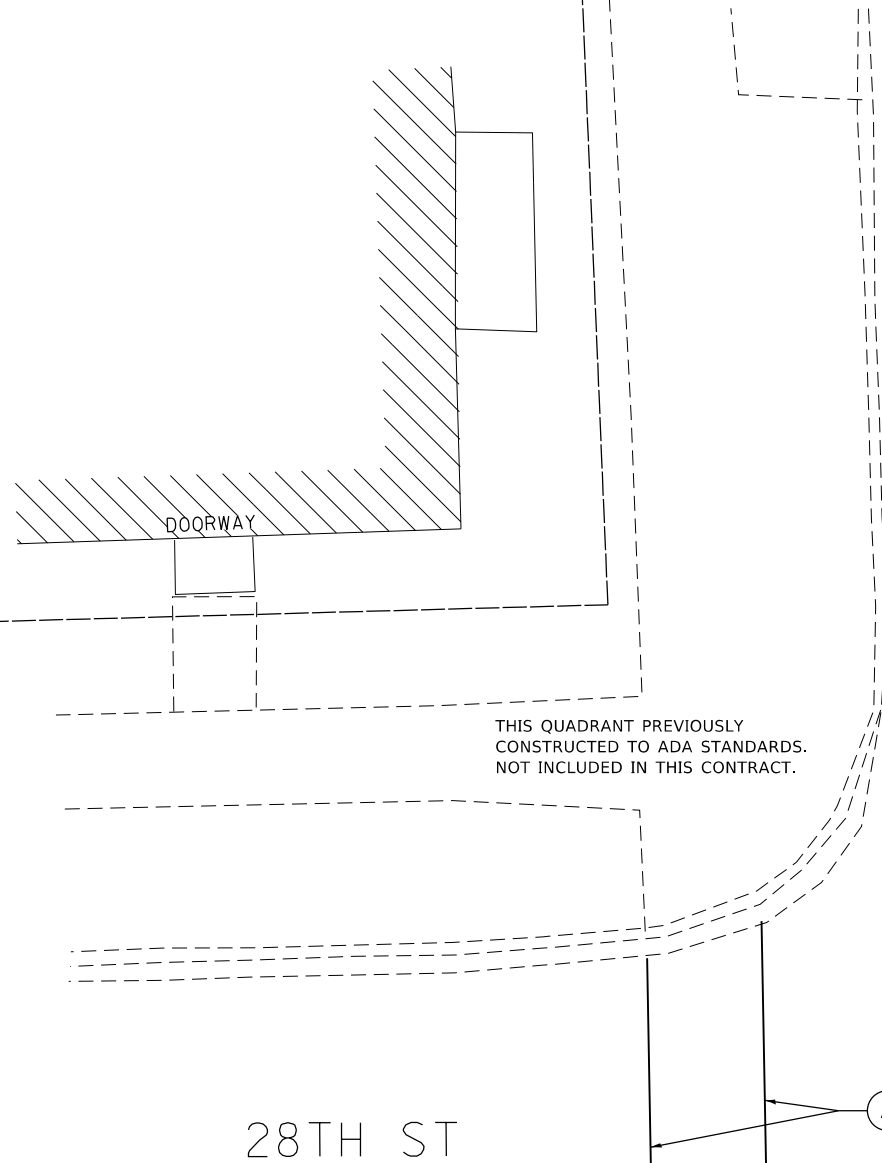
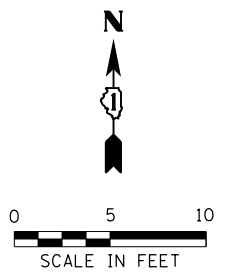
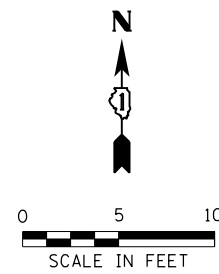
USER NAME = jennifer.morales	DESIGNED - MJ/SA	REVISED -
PLOT SCALE = 10.0000 ' / in.	DRAWN - MJ/SA	REVISED -
PLOT DATE = 10/14/2020	CHECKED - JSM	REVISED -
	DATE - 08-10-2020	REVISED -

STATE OF ILLINOIS
 DEPARTMENT OF TRANSPORTATION

SIDEWALK RAMP DETAILS
 BERWYN TWP - RIDGELAND AVE AND 27TH ST

SCALE: 1" = 5' SHEET OF SHEETS STA. TO STA.

F.A. RTE.	SECTION	COUNTY	TOTAL SHEETS	SHEET NO.
VAR.	2020-011-SW	COOK	70	41
CONTRACT NO. 62K82			ILLINOIS FED. AID PROJECT	



REFERENCE BENCHMARK ELEV 607.84
 BENCHMARK : SQUARE CUT ON LIGHT POLE FOUNDATION NW CORNER
 LOCATION : 65 FT NORTH OF 27th PLACE

LEGEND

	PROPOSED DETECTABLE WARNINGS		PROPOSED PCC SIDEWALK
	CLASS D PATCHES		PROPOSED COMBINATION CONCRETE CURB & GUTTER OR CURB TYPE B
	SIDEWALK REMOVAL REPLACE WITH TOPSOIL & SOD	()	EXISTING ELEVATION/SLOPE
		xx.xx'	EXISTING LENGTH

NOTES:

2. ALL PAVEMENT MARKINGS SHALL BE THERMOPLASTIC PAVEMENT MARKING UNLESS OTHERWISE NOTED. REFER TO DISTRICT ONE STANDARD DETAIL TC-13 FOR PLACEMENT.

1. REVISED SHEET 10/15/2020

MODEL: Default; FILE NAME: 193_188_128_1000Project19-0020-01_IDOT_193_Item_2_(Ph_1_Various)50_Draftsm03_Berwyn_ADA_CADD_Sheets\162K82-2H-Berwyn-Ridgeland-ADA05.dgn



USER NAME = jennifer.morales	DESIGNED - MJ/SA	REVISED -
	DRAWN - MJ/SA	REVISED -
PLOT SCALE = 10.0000' / in.	CHECKED - JSM	REVISED -
PLOT DATE = 10/14/2020	DATE - 08-10-2020	REVISED -

STATE OF ILLINOIS
 DEPARTMENT OF TRANSPORTATION

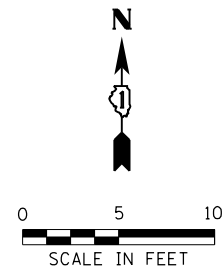
SIDEWALK RAMP DETAILS
 BERWYN TWP - RIDGELAND AVE AND 28TH ST

F.A. RTE.	SECTION	COUNTY	TOTAL SHEETS	SHEET NO.
VAR.	2020-011-SW	COOK	70	43
CONTRACT NO. 62K82				
ILLINOIS FED. AID PROJECT				

SCALE: 1" = 5' SHEET OF SHEETS STA. TO STA.

28TH ST

A



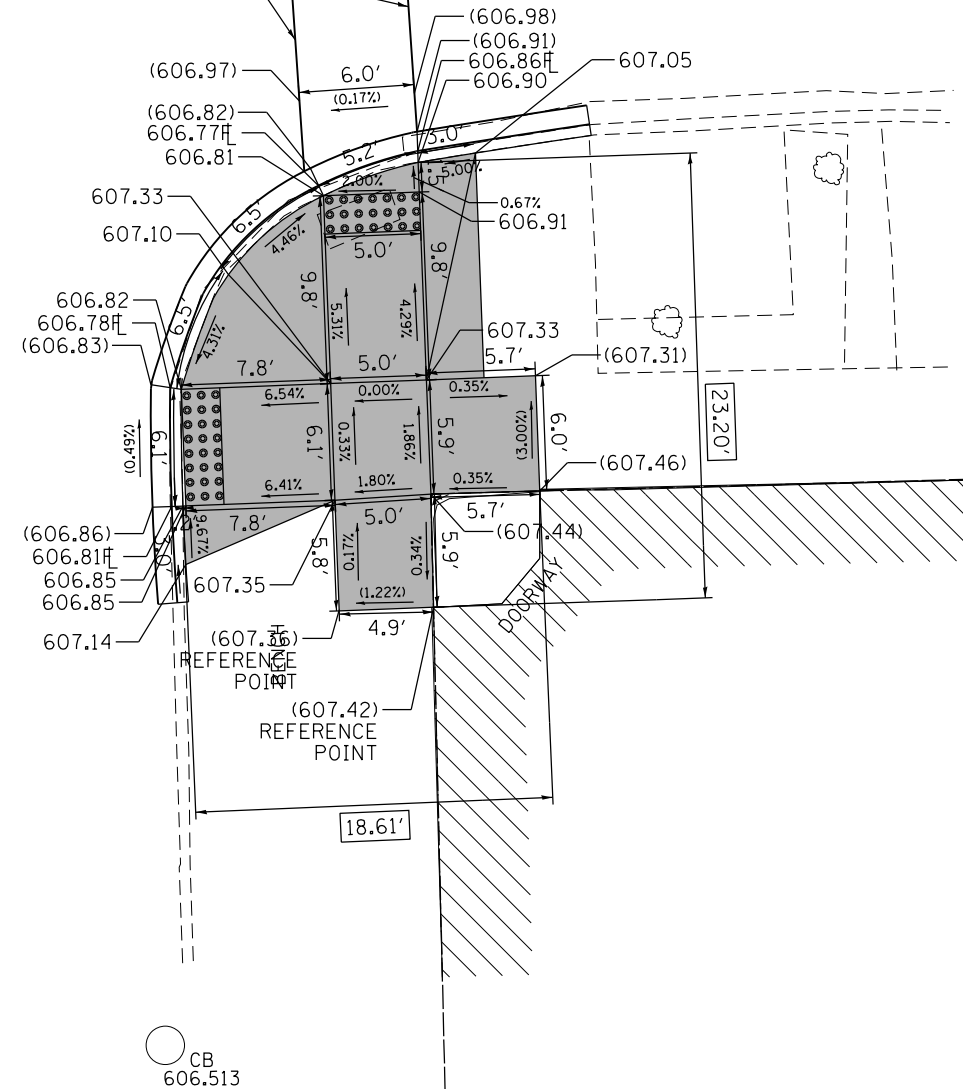
THIS QUADRANT PREVIOUSLY
CONSTRUCTED TO ADA STANDARDS.
NOT INCLUDED IN THIS CONTRACT.

RIDGELAND AVE

28TH ST



RIDGELAND AVE



REFERENCE BENCHMARK ELEV 607.84

BENCHMARK : SQUARE CUT ON LIGHT POLE FOUNDATION NW CORNER

LOCATION : 65 FT NORTH OF 27th PLACE

PAVEMENT MARKING LEGEND

- (A) LINE 6" (CROSSWALK, WHITE)
- (B) LINE 12" (CROSSWALK, WHITE)
- (C) LINE 24" (STOP BAR, WHITE)

REFERENCE BENCHMARK ELEV 607.84

BENCHMARK : SQUARE CUT ON LIGHT POLE FOUNDATION NW CORNER

LOCATION : 65 FT NORTH OF 27th PLACE

LEGEND



PROPOSED DETECTABLE WARNINGS



CLASS D PATCHES



SIDEWALK REMOVAL
REPLACE WITH TOPSOIL & SOD



PROPOSED PCC SIDEWALK



PROPOSED COMBINATION CONCRETE
CURB & GUTTER OR CURB TYPE B




EXISTING ELEVATION/SLOPE



EXISTING LENGTH

NOTES:



2. ALL PAVEMENT MARKINGS SHALL BE THERMOPLASTIC PAVEMENT MARKING UNLESS OTHERWISE NOTED. REFER TO DISTRICT ONE STANDARD DETAIL TC-13 FOR PLACEMENT.

REVISED SHEET 10/15/2020

MODEL: Default
FILE NAME: I:\03_188_128_100\Projects\19-002\041_IDOT_193_Item_2_(Ph_1_Various)\50_Draft\m03_Berwyn_ADA\CADD\Sheets\162\K22-ph-Berwyn-Ridgeland-ADA06.dgn



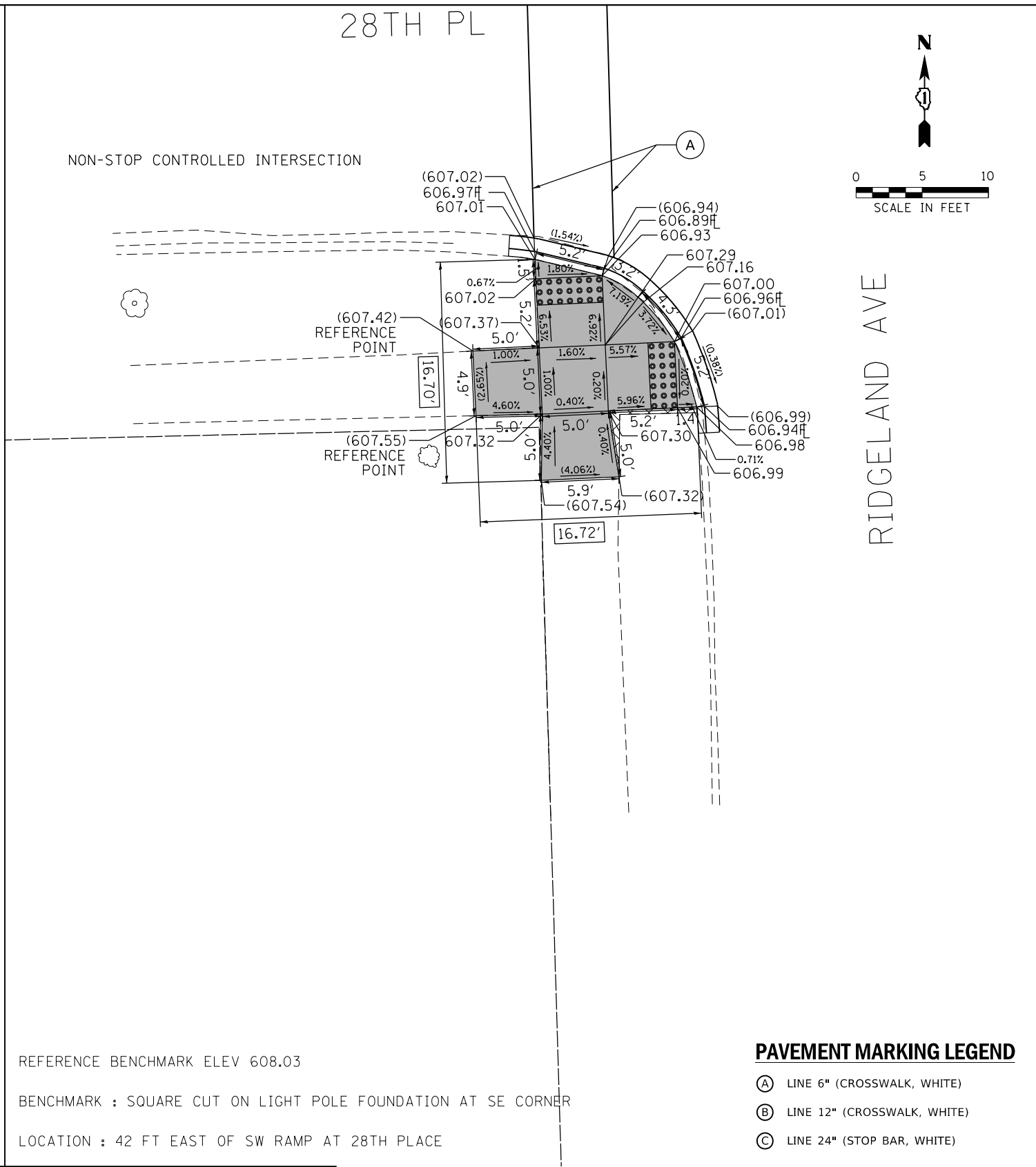
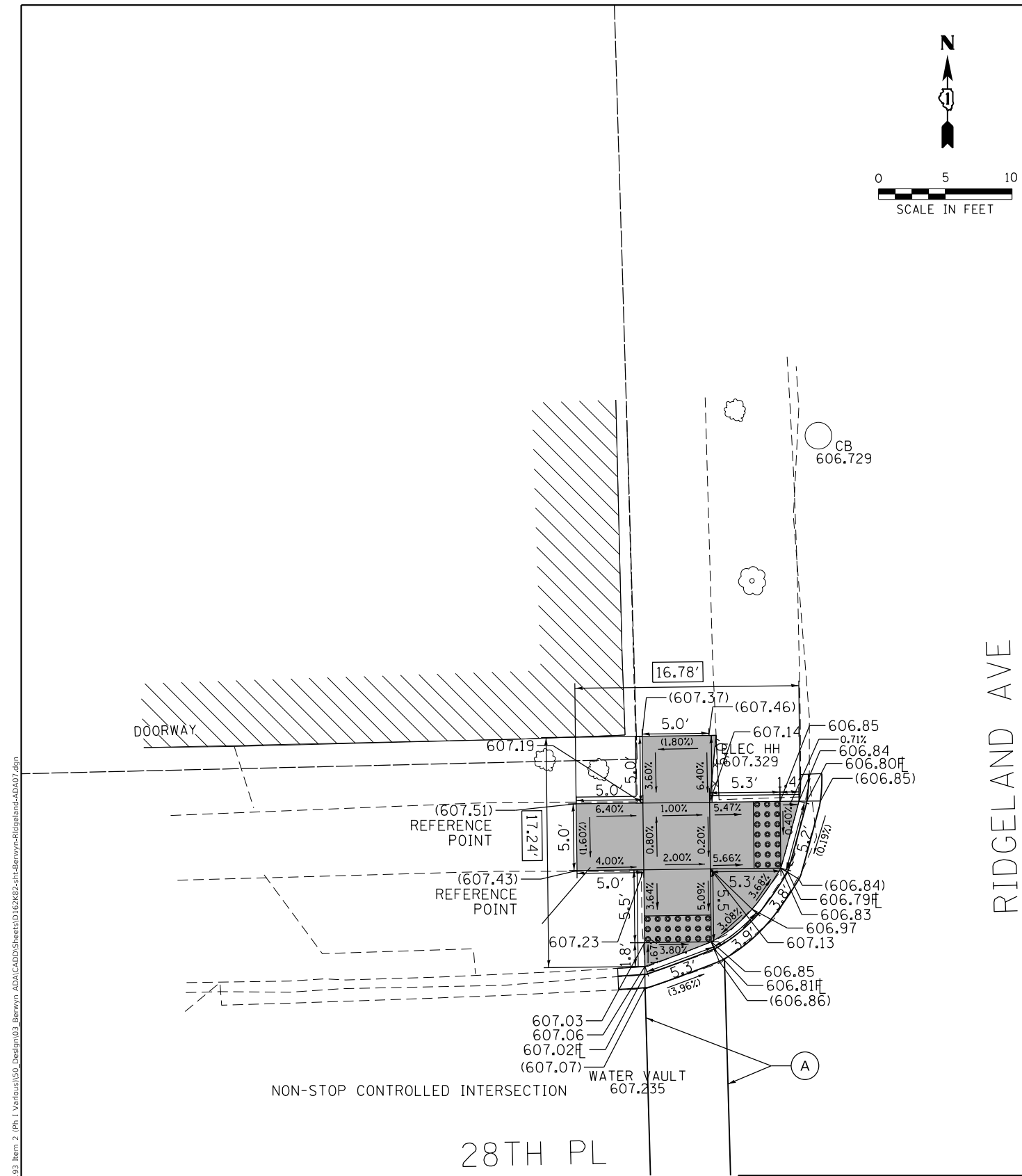
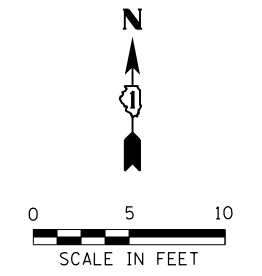
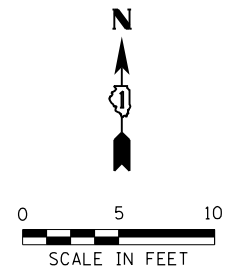
USER NAME = jennifer.morales	DESIGNED - MJ/SA	REVISED -
	DRAWN - MJ/SA	REVISED -
PLOT SCALE = 10.0000 ' / in.	CHECKED - JSM	REVISED -
PLOT DATE = 10/14/2020	DATE - 08-10-2020	REVISED -

STATE OF ILLINOIS
DEPARTMENT OF TRANSPORTATION

SIDEWALK RAMP DETAILS
BERWYN TWP - RIDGELAND AVE AND 28TH ST

SCALE: 1" = 5' SHEET OF SHEETS STA. TO STA.

F.A. RTE.	SECTION	COUNTY	TOTAL SHEETS	SHEET NO.
	2020-011-SW	COOK	70	44
CONTRACT NO. 62K82			ILLINOIS FED. AID PROJECT	



MODEL: Default
 FILE NAME: 192_188_128_1000\Projects\19-002\041_IDOT_192_Item_2_(Ph_1_Vaidus)\50_Draft\m03_Berwyn_ADA\CADD\Sheets\19-002-21-Berwyn-Ridgeland-ADA07.dgn

REFERENCE BENCHMARK ELEV 608.03
 BENCHMARK : SQUARE CUT ON LIGHT POLE FOUNDATION AT SE CORNER
 LOCATION : 42 FT EAST OF SW RAMP AT 28TH PLACE

REFERENCE BENCHMARK ELEV 608.03
 BENCHMARK : SQUARE CUT ON LIGHT POLE FOUNDATION AT SE CORNER
 LOCATION : 42 FT EAST OF SW RAMP AT 28TH PLACE

LEGEND

	PROPOSED DETECTABLE WARNINGS		PROPOSED PCC SIDEWALK
	CLASS D PATCHES		PROPOSED COMBINATION CONCRETE CURB & GUTTER OR CURB TYPE B
	SIDEWALK REMOVAL REPLACE WITH TOPSOIL & SOD	()	EXISTING ELEVATION/SLOPE
		xx.xx'	EXISTING LENGTH

NOTES:

2. ALL PAVEMENT MARKINGS SHALL BE THERMOPLASTIC PAVEMENT MARKING UNLESS OTHERWISE NOTED. REFER TO DISTRICT ONE STANDARD DETAIL TC-13 FOR PLACEMENT.

1 REVISED SHEET 10/15/2020



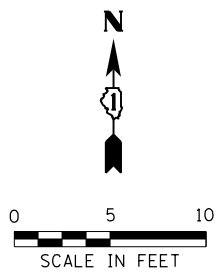
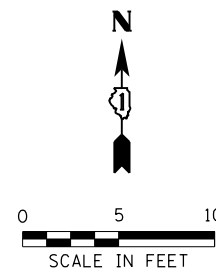
USER NAME = jennifer.morales	DESIGNED - MJ/SA	REVISED -
	DRAWN - MJ/SA	REVISED -
PLOT SCALE = 10.0000' / in.	CHECKED - JSM	REVISED -
PLOT DATE = 10/14/2020	DATE - 08-10-2020	REVISED -

STATE OF ILLINOIS
DEPARTMENT OF TRANSPORTATION

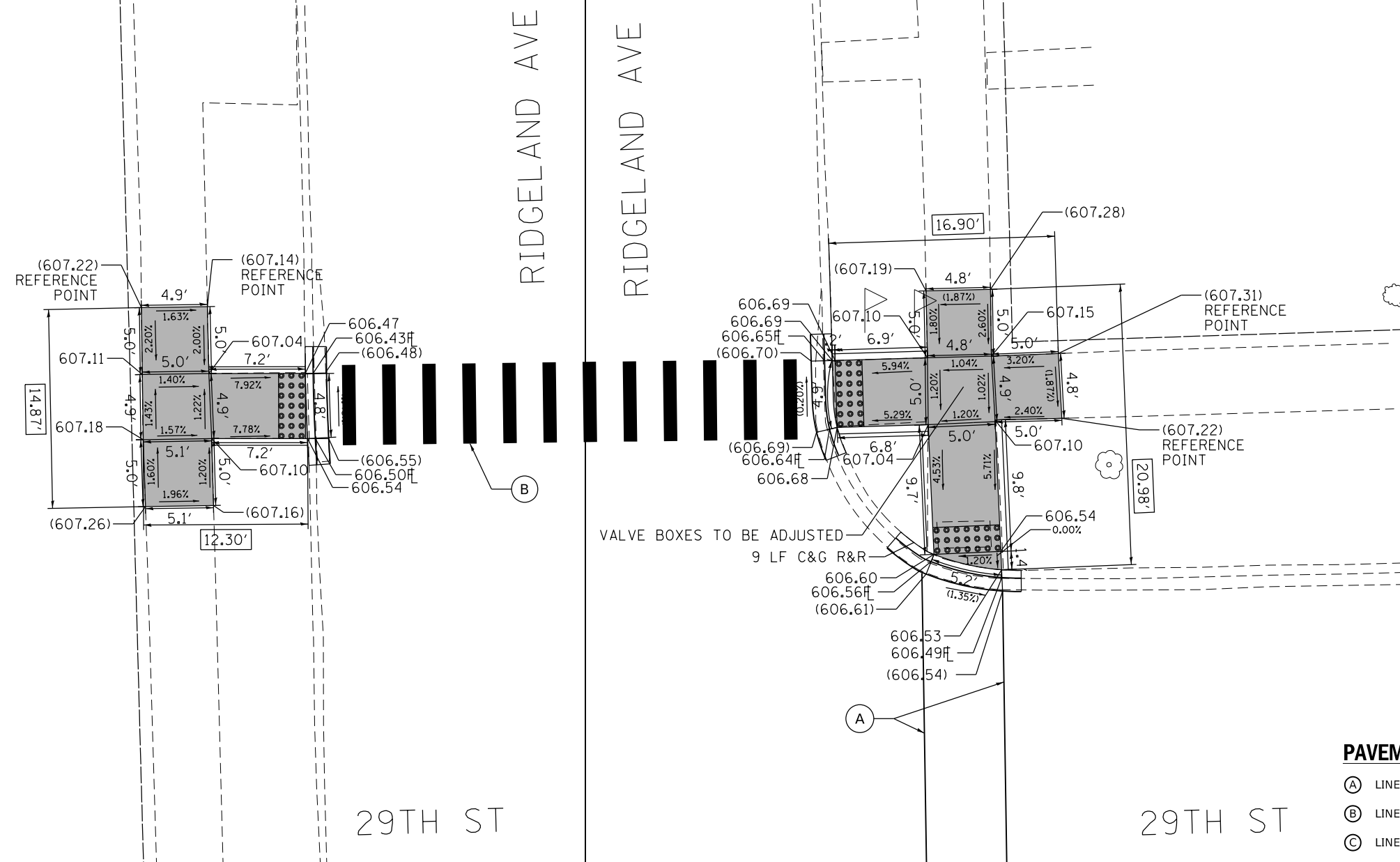
SIDEWALK RAMP DETAILS
BERWYN TWP - RIDGELAND AVE AND 28TH PL

SCALE: 1" = 5' SHEET OF SHEETS STA. TO STA.

F.A. RTE.	SECTION	COUNTY	TOTAL SHEETS	SHEET NO.
VAR.	2020-011-SW	COOK	70	45
			CONTRACT NO. 62K82	
ILLINOIS FED. AID PROJECT				



REFERENCE BENCHMARK ELEV 608.03
 BENCHMARK : SQUARE CUT ON LIGHT POLE FOUNDATION AT SE CORNER
 LOCATION : 42 FT EAST OF SW RAMP AT 28TH PLACE



VALVE BOXES TO BE ADJUSTED
 9 LF C&G R&R

PAVEMENT MARKING LEGEND

- (A) LINE 6" (CROSSWALK, WHITE)
- (B) LINE 12" (CROSSWALK, WHITE)
- (C) LINE 24" (STOP BAR, WHITE)

LEGEND

- PROPOSED DETECTABLE WARNINGS
- CLASS D PATCHES
- SIDEWALK REMOVAL
REPLACE WITH TOPSOIL & SOD
- PROPOSED PCC SIDEWALK
- PROPOSED COMBINATION CONCRETE CURB & GUTTER OR CURB TYPE B
- () EXISTING ELEVATION/SLOPE
- xx.xx' EXISTING LENGTH

NOTES:

2. ALL PAVEMENT MARKINGS SHALL BE THERMOPLASTIC PAVEMENT MARKING UNLESS OTHERWISE NOTED. REFER TO DISTRICT ONE STANDARD DETAIL TC-13 FOR PLACEMENT.

REVISED SHEET 10/15/2020

REFERENCE BENCHMARK ELEV 608.03
 BENCHMARK : SQUARE CUT ON LIGHT POLE FOUNDATION AT SE CORNER
 LOCATION : 42 FT EAST OF SW RAMP AT 28TH PLACE

MODEL: Default; FILE NAME: 103_188_128_1000Project13-02020_01_IDOT_193_Item_2_(Ph_1_Various)50_Draftsm03_Berwyn_ADA_CADD_Sheets01632K82-2H-Berwyn-Ridgeland-AD08.dgn



USER NAME = jennifer.morales	DESIGNED - MJ/SA	REVISED -
	DRAWN - MJ/SA	REVISED -
PLOT SCALE = 10.0000' / in.	CHECKED - JSM	REVISED -
PLOT DATE = 10/14/2020	DATE - 08-10-2020	REVISED -

STATE OF ILLINOIS
 DEPARTMENT OF TRANSPORTATION

SIDEWALK RAMP DETAILS
 BERWYN TWP - RIDGELAND AVE AND 29TH ST

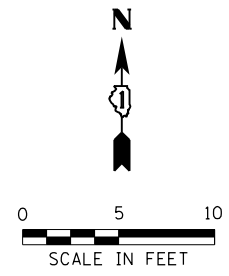
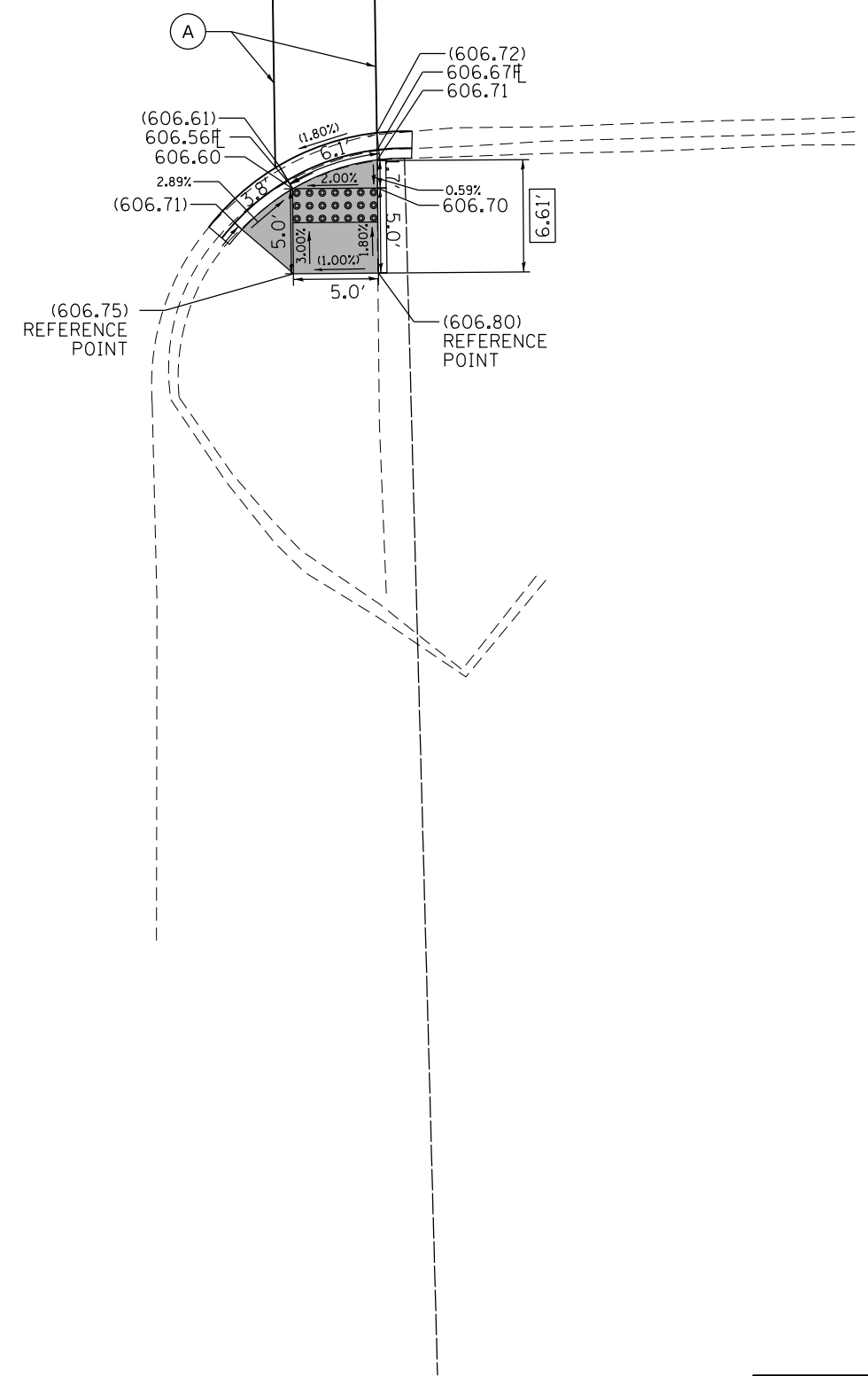
SCALE: 1" = 5' SHEET OF SHEETS STA. TO STA.

F.A. RTE.	SECTION	COUNTY	TOTAL SHEETS	SHEET NO.
VAR.	2020-011-SW	COOK	70	46
CONTRACT NO. 62K82			ILLINOIS FED. AID PROJECT	

MODEL: D:\draft\... FILE NAME: 192_188_128_1000\project\19-002\01_IDOT_192_Item_2_(Ph_1_Various)\50_Draft\m03_Berwyn_ADA\CADD\Sheets\162K82-2H-Berwyn-Ridgeland-AD08.dgn

RIDGELAND AVE

29TH ST



REFERENCE BENCHMARK ELEV 608.03
 BENCHMARK : SQUARE CUT ON LIGHT POLE FOUNDATION AT SE CORNER
 LOCATION : 42 FT EAST OF SW RAMP AT 28TH PLACE

LEGEND

	PROPOSED DETECTABLE WARNINGS		PROPOSED PCC SIDEWALK
	CLASS D PATCHES		PROPOSED COMBINATION CONCRETE CURB & GUTTER OR CURB TYPE B
	SIDEWALK REMOVAL REPLACE WITH TOPSOIL & SOD	()	EXISTING ELEVATION/SLOPE
		xx.xx'	EXISTING LENGTH

NOTES:

2. ALL PAVEMENT MARKINGS SHALL BE THERMOPLASTIC PAVEMENT MARKING UNLESS OTHERWISE NOTED. REFER TO DISTRICT ONE STANDARD DETAIL TC-13 FOR PLACEMENT.

REVISED SHEET 10/15/2020

PAVEMENT MARKING LEGEND

- (A) LINE 6" (CROSSWALK, WHITE)
- (B) LINE 12" (CROSSWALK, WHITE)
- (C) LINE 24" (STOP BAR, WHITE)



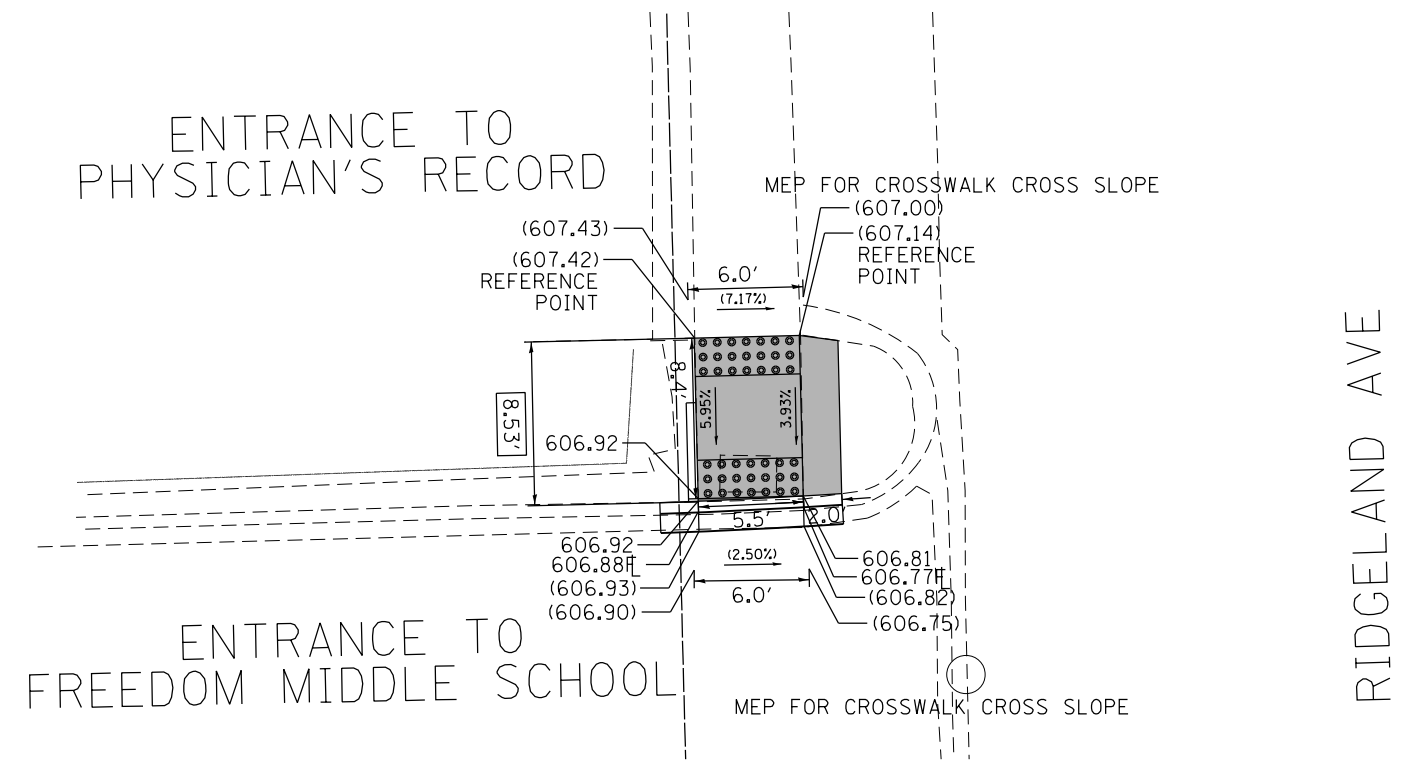
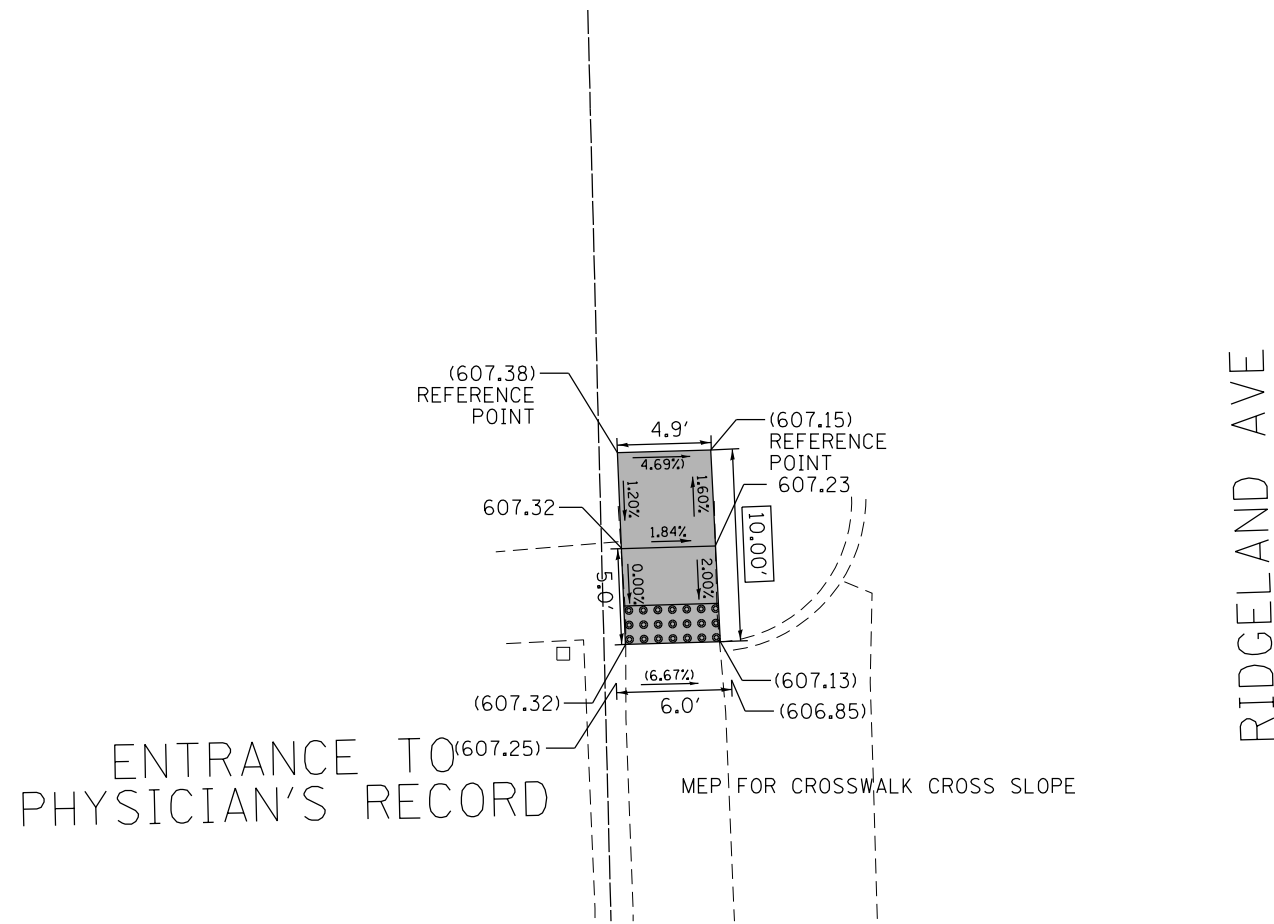
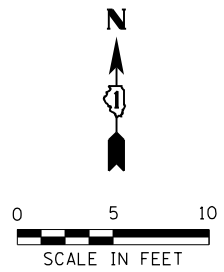
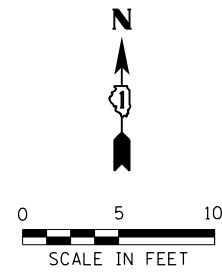
USER NAME = jennifer.morales	DESIGNED - MJ/SA	REVISED -
	DRAWN - MJ/SA	REVISED -
PLOT SCALE = 10.0000 ' / in.	CHECKED - JSM	REVISED -
PLOT DATE = 10/14/2020	DATE - 08-10-2020	REVISED -

**STATE OF ILLINOIS
DEPARTMENT OF TRANSPORTATION**

**SIDEWALK RAMP DETAILS
BERWYN TWP - RIDGELAND AVE AND 29TH ST**

SCALE: 1" = 5' SHEET OF SHEETS STA. TO STA.

F.A. RTE.	SECTION	COUNTY	TOTAL SHEETS	SHEET NO.
VAR.	2020-011-SW	COOK	70	47
ILLINOIS FED. AID PROJECT			CONTRACT NO. 62K82	



REFERENCE BENCHMARK ELEV 608.80
 BENCHMARK : SQUARE CUT ON LIGHT POLE FOUNDATION SW CORNER
 LOCATION : 8 FEET SOUTH OF STANLEY AVENUE

REFERENCE BENCHMARK ELEV 607.29
 BENCHMARK : SQUARE CUT ON LIGHT POLE FOUNDATION AT SW CORNER
 LOCATION : SW RAMP OF ENTRANCE TO FREEDOM MIDDLE SCHOOL

LEGEND

	PROPOSED DETECTABLE WARNINGS		PROPOSED PCC SIDEWALK
	CLASS D PATCHES		PROPOSED COMBINATION CONCRETE CURB & GUTTER OR CURB TYPE B
	SIDEWALK REMOVAL REPLACE WITH TOPSOIL & SOD		EXISTING ELEVATION/SLOPE
			EXISTING LENGTH

NOTES:

2. ALL PAVEMENT MARKINGS SHALL BE THERMOPLASTIC PAVEMENT MARKING UNLESS OTHERWISE NOTED. REFER TO DISTRICT ONE STANDARD DETAIL TC-13 FOR PLACEMENT.

PAVEMENT MARKING LEGEND

- (A) LINE 6" (CROSSWALK, WHITE)
- (B) LINE 12" (CROSSWALK, WHITE)
- (C) LINE 24" (STOP BAR, WHITE)

MODEL: Default; FILE NAME: 192_188_128_1000Project19-02020_1_IDOT_192_Item_2_(Ph_1_Various)50_Draftm03_Berwyn_ADA_CADD_SheetsD162K82-2H-Berwyn-Ridgeland-ADA10.dgn



USER NAME = jennifer.morales	DESIGNED - MJ/SA	REVISED -
	DRAWN - MJ/SA	REVISED -
PLOT SCALE = 10.0000 ' / in.	CHECKED - JSM	REVISED -
PLOT DATE = 10/14/2020	DATE - 08-10-2020	REVISED -

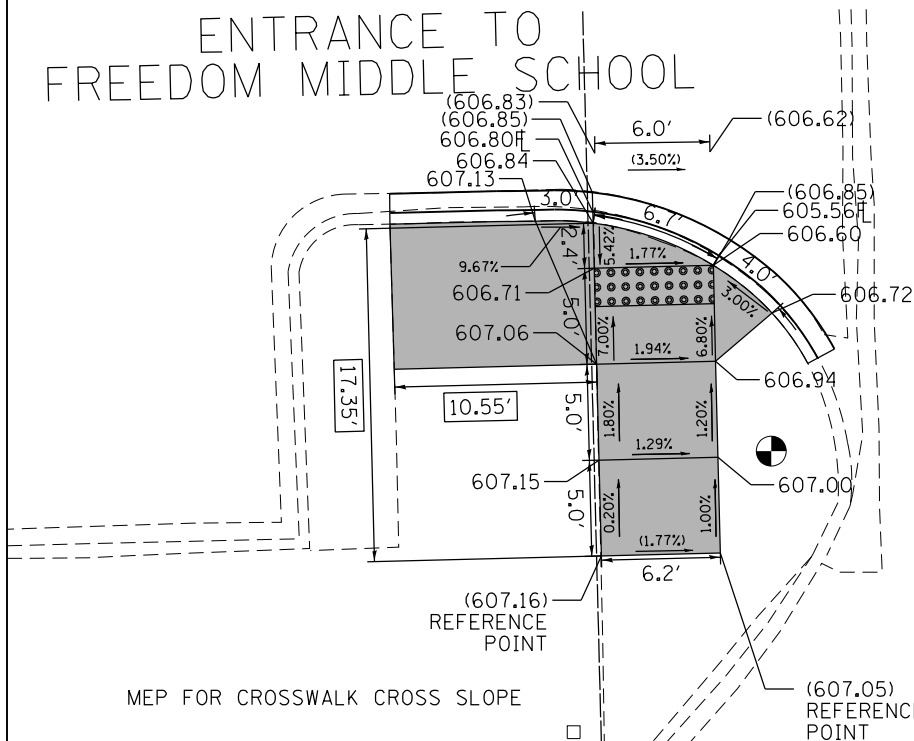
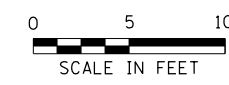
STATE OF ILLINOIS
 DEPARTMENT OF TRANSPORTATION

SIDEWALK RAMP DETAILS
 BERWYN TWP - RIDGELAND AVE AND FREEDOM MIDDLE SCHOOL

SCALE: 1" = 5' SHEET OF SHEETS STA. TO STA.

F.A. RTE.	SECTION	COUNTY	TOTAL SHEETS	SHEET NO.
VAR.	2020-011-SW	COOK	70	48
CONTRACT NO. 62K82				
ILLINOIS FED. AID PROJECT				

1 REVISED SHEET 10/15/2020



RIDGELAND AVE

REFERENCE BENCHMARK ELEV 608.80
 BENCHMARK : SQUARE CUT ON LIGHT POLE FOUNDATION SW CORNER
 LOCATION : 8 FEET SOUTH OF STANLEY AVENUE

PAVEMENT MARKING LEGEND

- (A) LINE 6" (CROSSWALK, WHITE)
- (B) LINE 12" (CROSSWALK, WHITE)
- (C) LINE 24" (STOP BAR, WHITE)

LEGEND

- PROPOSED DETECTABLE WARNINGS
- CLASS D PATCHES
- SIDEWALK REMOVAL
REPLACE WITH TOPSOIL & SOD
- PROPOSED PCC SIDEWALK
- PROPOSED COMBINATION CONCRETE CURB & GUTTER OR CURB TYPE B
- () EXISTING ELEVATION/SLOPE
- XX.XX' EXISTING LENGTH

NOTES:

2. ALL PAVEMENT MARKINGS SHALL BE THERMOPLASTIC PAVEMENT MARKING UNLESS OTHERWISE NOTED. REFER TO DISTRICT ONE STANDARD DETAIL TC-13 FOR PLACEMENT.

REVISED SHEET 10/15/2020

MODEL: D:\draft\... FILE NAME: 193_188_128_1000\project\19-002\041_IDOT_193_Item_2_(Ph_1_Various)\50_Draft\m03_Berwyn_ADA\CADD\Sheets\162K82-ph-Berwyn-Ridgeland-ADA1.dgn

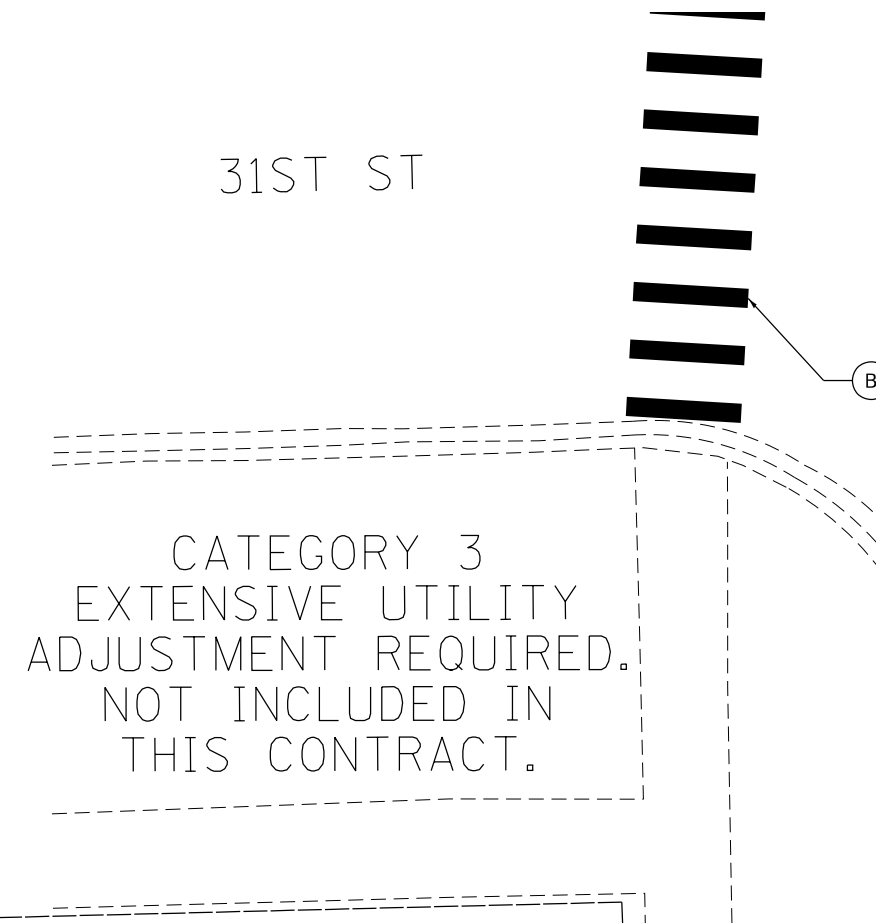
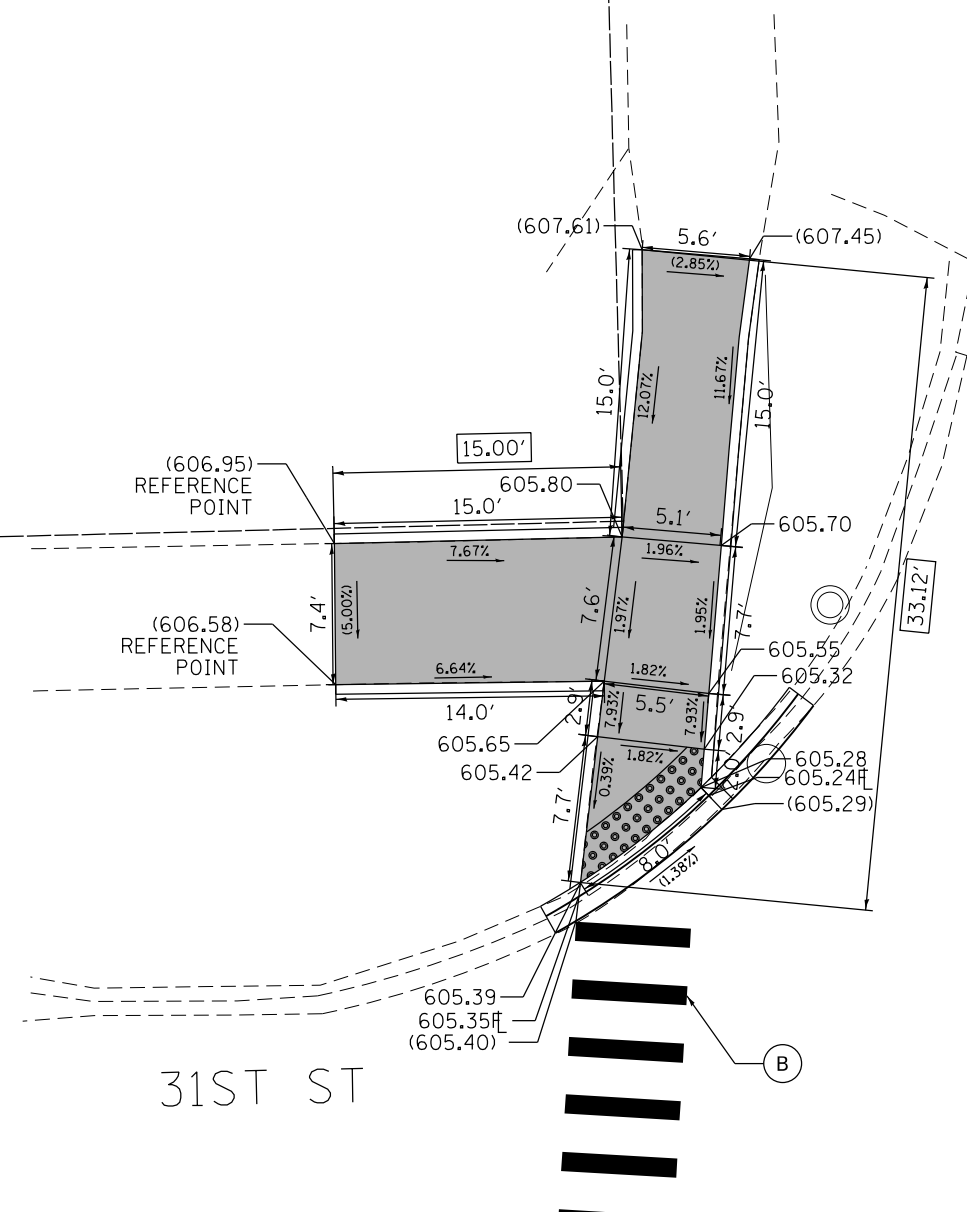
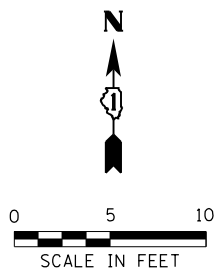
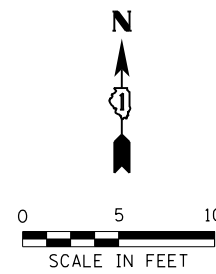


USER NAME = jennifer.morales	DESIGNED - MJ/SA	REVISED -
	DRAWN - MJ/SA	REVISED -
PLOT SCALE = 10.0000 ' / in.	CHECKED - JSM	REVISED -
PLOT DATE = 10/14/2020	DATE - 08-10-2020	REVISED -

STATE OF ILLINOIS
DEPARTMENT OF TRANSPORTATION

SIDEWALK RAMP DETAILS
BERWYN TWP - RIDGELAND AVE AND FREEDOM MIDDLE SCHOOL
 SCALE: 1" = 5' SHEET OF SHEETS STA. TO STA.

F.A. RTE.	SECTION	COUNTY	TOTAL SHEETS	SHEET NO.
VAR.	2020-011-SW	COOK	70	49
			CONTRACT NO. 62K82	
ILLINOIS FED. AID PROJECT				



REFERENCE BENCHMARK ELEV 608.80

BENCHMARK : SQUARE CUT ON LIGHT POLE FOUNDATION SW CORNER

LOCATION : 8 FEET SOUTH OF STANLEY AVENUE

PAVEMENT MARKING LEGEND

- (A) LINE 6" (CROSSWALK, WHITE)
- (B) LINE 12" (CROSSWALK, WHITE)
- (C) LINE 24" (STOP BAR, WHITE)

LEGEND

- PROPOSED DETECTABLE WARNINGS
- CLASS D PATCHES
- SIDEWALK REMOVAL REPLACE WITH TOPSOIL & SOD
- PROPOSED PCC SIDEWALK
- PROPOSED COMBINATION CONCRETE CURB & GUTTER OR CURB TYPE B
- EXISTING ELEVATION/SLOPE
- EXISTING LENGTH

NOTES:

2. ALL PAVEMENT MARKINGS SHALL BE THERMOPLASTIC PAVEMENT MARKING UNLESS OTHERWISE NOTED. REFER TO DISTRICT ONE STANDARD DETAIL TC-13 FOR PLACEMENT.

REFERENCE BENCHMARK ELEV 608.80

BENCHMARK : SQUARE CUT ON LIGHT POLE FOUNDATION SW CORNER

LOCATION : 8 FEET SOUTH OF STANLEY AVENUE

MODEL: Default; FILE: 188-128-1000\Projects\19-002\041_IDOT_193_Item_2_(Ph_1_Various)\50_Draft\m03_Berwyn_ADA\CADD\Sheets\162K82-2H-Berwyn-Ridgeland-ADA12.dgn



USER NAME = jennifer.morales	DESIGNED - MJ/SA	REVISED -
	DRAWN - MJ/SA	REVISED -
PLOT SCALE = 10.0000 ' / in.	CHECKED - JSM	REVISED -
PLOT DATE = 10/14/2020	DATE - 08-10-2020	REVISED -

STATE OF ILLINOIS
DEPARTMENT OF TRANSPORTATION

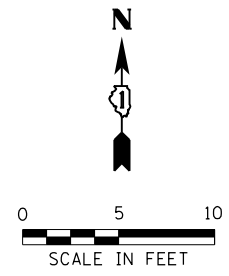
SIDEWALK RAMP DETAILS
BERWYN TWP - RIDGELAND AVE AND 31ST ST

SCALE: 1" = 5' SHEET OF SHEETS STA. TO STA.

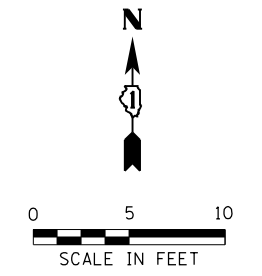
F.A. RTE.	SECTION	COUNTY	TOTAL SHEETS	SHEET NO.
VAR.	2020-011-SW	COOK	70	50
CONTRACT NO. 62K82				

1 REVISED SHEET 10/15/2020

ILLINOIS FED. AID PROJECT

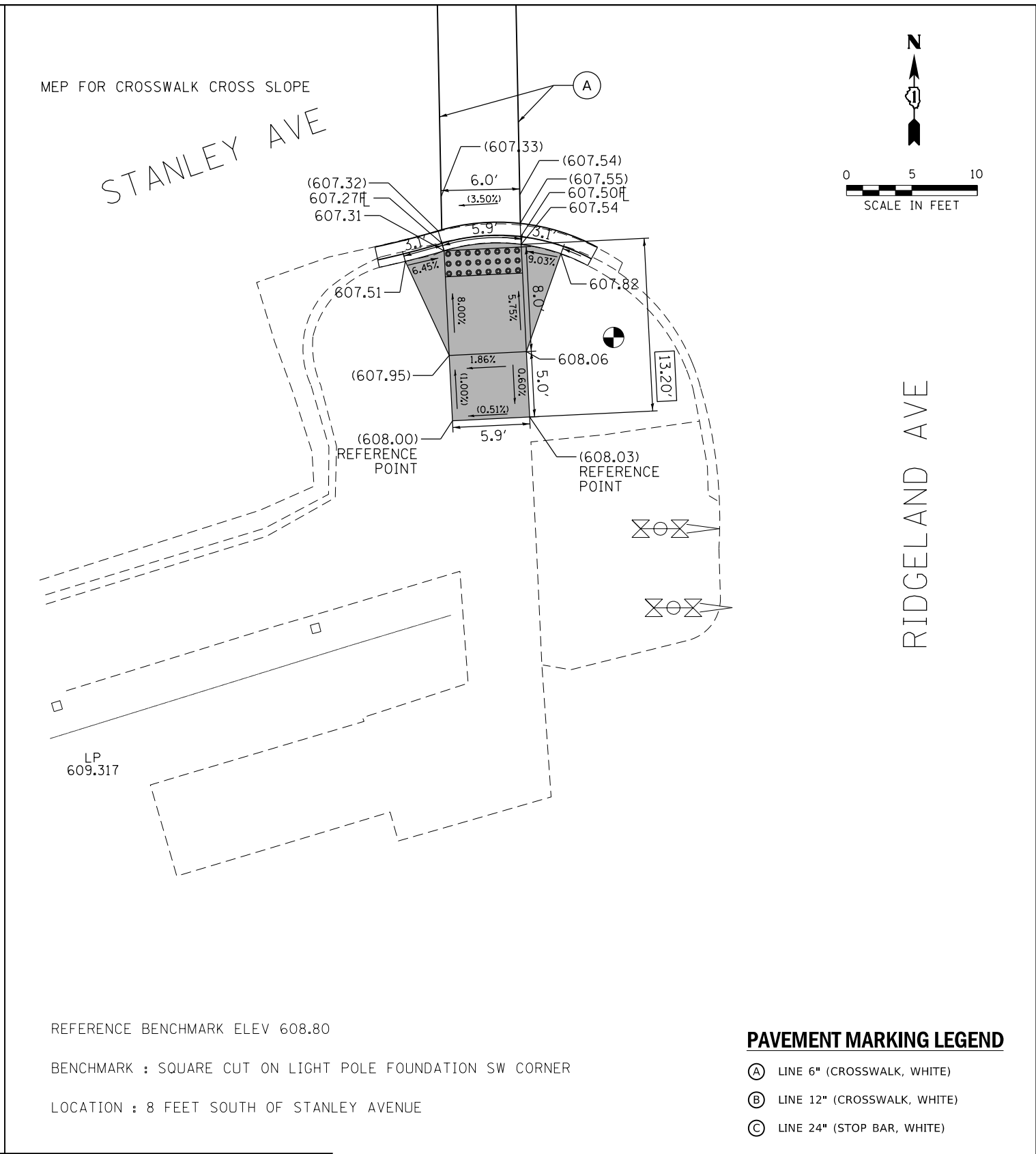
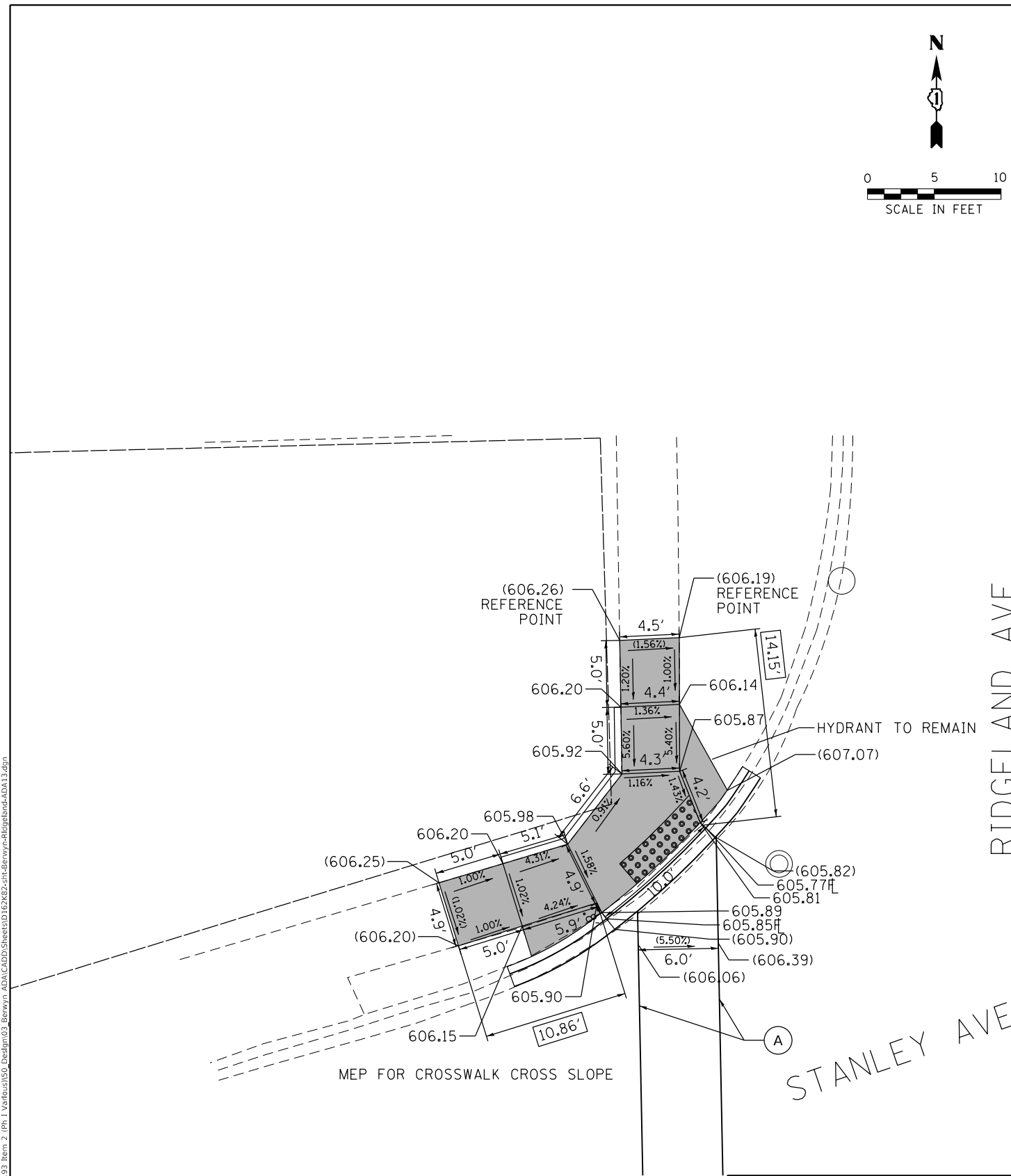


MEP FOR CROSSWALK CROSS SLOPE



STANLEY AVE

RIDGELAND AVE



REFERENCE BENCHMARK ELEV 608.80

BENCHMARK : SQUARE CUT ON LIGHT POLE FOUNDATION SW CORNER

LOCATION : 8 FEET SOUTH OF STANLEY AVENUE

PAVEMENT MARKING LEGEND

- (A) LINE 6" (CROSSWALK, WHITE)
- (B) LINE 12" (CROSSWALK, WHITE)
- (C) LINE 24" (STOP BAR, WHITE)

LEGEND

- PROPOSED DETECTABLE WARNINGS
- CLASS D PATCHES
- SIDEWALK REMOVAL REPLACE WITH TOPSOIL & SOD
- PROPOSED PCC SIDEWALK
- PROPOSED COMBINATION CONCRETE CURB & GUTTER OR CURB TYPE B
- EXISTING ELEVATION/SLOPE
- EXISTING LENGTH

NOTES:

2. ALL PAVEMENT MARKINGS SHALL BE THERMOPLASTIC PAVEMENT MARKING UNLESS OTHERWISE NOTED. REFER TO DISTRICT ONE STANDARD DETAIL TC-13 FOR PLACEMENT.

REVISED SHEET 10/15/2020

REFERENCE BENCHMARK ELEV 608.80

BENCHMARK : SQUARE CUT ON LIGHT POLE FOUNDATION SW CORNER

LOCATION : 8 FEET SOUTH OF STANLEY AVENUE



USER NAME = jennifer.morales	DESIGNED - MJ/SA	REVISED -
	DRAWN - MJ/SA	REVISED -
PLOT SCALE = 10.0000' / in.	CHECKED - JSM	REVISED -
PLOT DATE = 10/14/2020	DATE - 08-10-2020	REVISED -

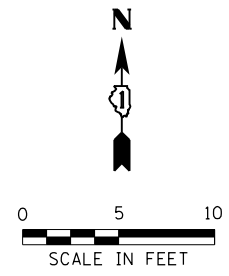
STATE OF ILLINOIS
DEPARTMENT OF TRANSPORTATION

SIDEWALK RAMP DETAILS
BERWYN TWP - RIDGELAND AVE AND STANLEY AVE

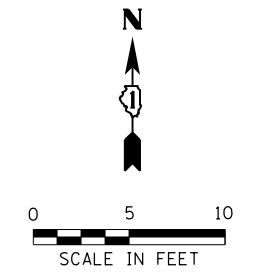
SCALE: 1" = 5' SHEET OF SHEETS STA. TO STA.

F.A. RTE.	SECTION	COUNTY	TOTAL SHEETS	SHEET NO.
VAR.	2020-011-SW	COOK	70	51
CONTRACT NO. 62K82				
ILLINOIS FED. AID PROJECT				

MODEL: D:\draft\... FILE NAME: 193_188_128_1000\project\19-0020\01_IDOT_193_Item_2_(Ph_1_Various)\50_Draft\m03_Berwyn_ADA\CADD\Sheets\19-0020-01-162K82-2H-Berwyn-Ridgeland-ADA13.dgn



NO EXISTING RAMP.
THIS QUADRANT NOT INCLUDED
IN THIS CONTRACT.



CATEGORY 3
CORNER BUSINESS
ENTRANCE
ROW ALLOWANCES
REQUIRED.
NOT INCLUDED IN
THIS CONTRACT.

RIDGELAND AVE

PARK AVE

PAVEMENT MARKING LEGEND

- (A) LINE 6" (CROSSWALK, WHITE)
- (B) LINE 12" (CROSSWALK, WHITE)
- (C) LINE 24" (STOP BAR, WHITE)

LEGEND

- PROPOSED DETECTABLE WARNINGS
- CLASS D PATCHES
- SIDEWALK REMOVAL
REPLACE WITH TOPSOIL & SOD
- PROPOSED PCC SIDEWALK
- PROPOSED COMBINATION CONCRETE
CURB & GUTTER OR CURB TYPE B
- EXISTING ELEVATION/SLOPE
- EXISTING LENGTH

NOTES:

2. ALL PAVEMENT MARKINGS SHALL BE THERMOPLASTIC PAVEMENT MARKING UNLESS OTHERWISE NOTED. REFER TO DISTRICT ONE STANDARD DETAIL TC-13 FOR PLACEMENT.

REFERENCE BENCHMARK ELEV 606.47
BENCHMARK : SQUARE CUT ON BACK OF CURB NW CORNER
LOCATION : 56 FEET WEST OF RIDGELAND AVENUE

MODEL: Default
FILE NAME: 193_188_128_1000Project19-020401_IDOT_193_Item_2_(Ph_1_Various)50_Draftm03_Berwyn_ADA_CADD_Sheet03162K82-2H-Berwyn-Ridgeland-ADA1.dgn



USER NAME = jennifer.morales	DESIGNED - MJ/SA	REVISED -
DRAWN - MJ/SA	REVISIONS -	
PLOT SCALE = 10.0000 ' / in.	CHECKED - JSM	REVISED -
PLOT DATE = 10/14/2020	DATE - 08-10-2020	REVISED -

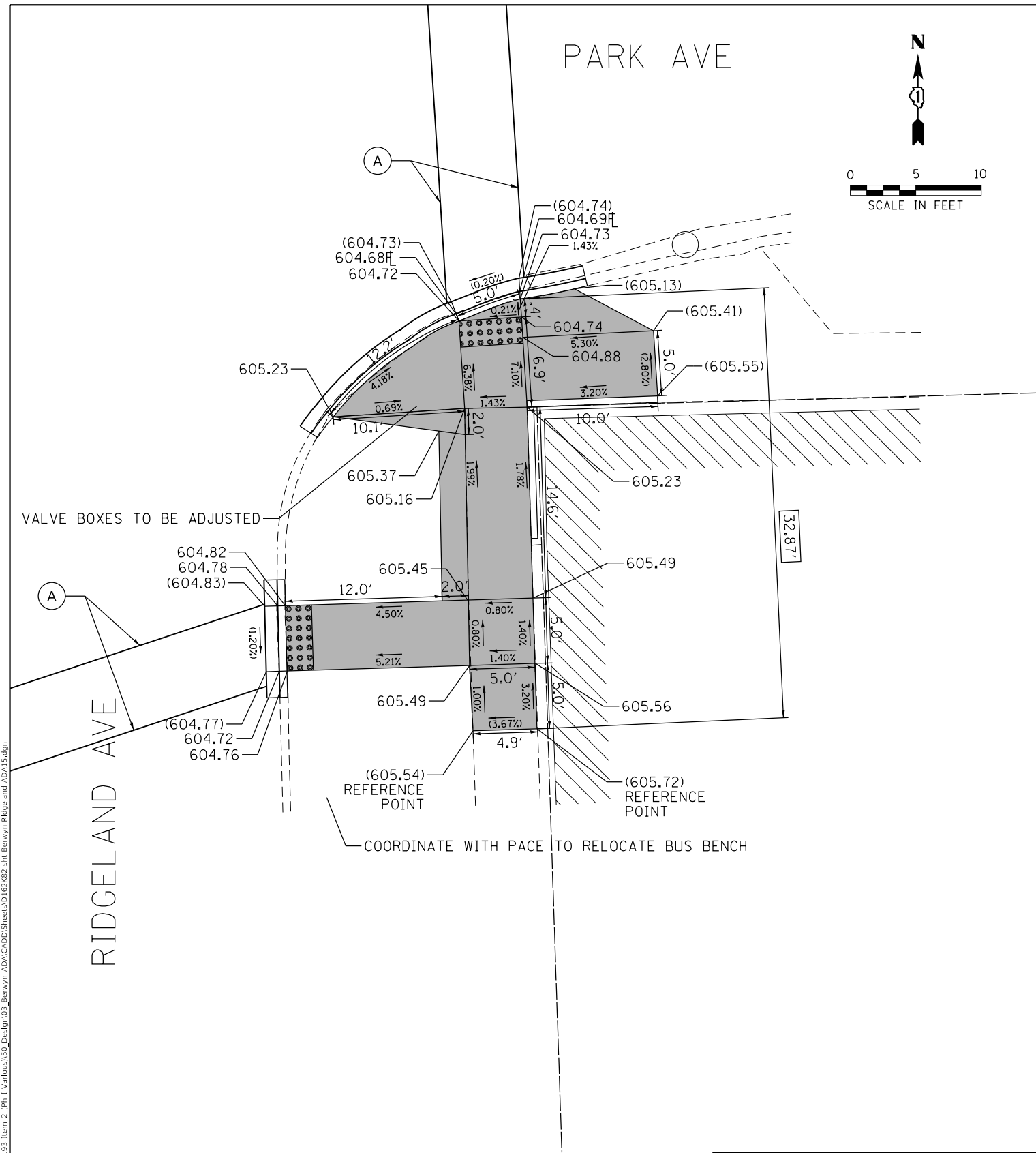
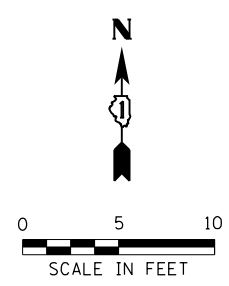
STATE OF ILLINOIS
DEPARTMENT OF TRANSPORTATION

SIDEWALK RAMP DETAILS
BERWYN TWP - RIDGELAND AVE AND PARK AVE

SCALE: 1" = 5' SHEET OF SHEETS STA. TO STA.

F.A. RTE.	SECTION	COUNTY	TOTAL SHEETS	SHEET NO.
VAR.	2020-011-SW	COOK	70	52
CONTRACT NO. 62K82				
ILLINOIS FED. AID PROJECT				

REVISED SHEET 10/15/2020



REFERENCE BENCHMARK ELEV 606.47
 BENCHMARK : SQUARE CUT ON BACK OF CURB NW CORNER
 LOCATION : 56 FEET WEST OF RIDGELAND AVENUE

LEGEND	
	PROPOSED DETECTABLE WARNINGS
	CLASS D PATCHES
	SIDEWALK REMOVAL REPLACE WITH TOPSOIL & SOD
	PROPOSED PCC SIDEWALK
	PROPOSED COMBINATION CONCRETE CURB & GUTTER OR CURB TYPE B
	EXISTING ELEVATION/SLOPE
	EXISTING LENGTH

- PAVEMENT MARKING LEGEND**
- (A) LINE 6" (CROSSWALK, WHITE)
 - (B) LINE 12" (CROSSWALK, WHITE)
 - (C) LINE 24" (STOP BAR, WHITE)

NOTES:

2. ALL PAVEMENT MARKINGS SHALL BE THERMOPLASTIC PAVEMENT MARKING UNLESS OTHERWISE NOTED. REFER TO DISTRICT ONE STANDARD DETAIL TC-13 FOR PLACEMENT.

MODEL: Default; FILE NAME: 103_188_128_1000Project119-0020-01_IDOT_193 Item 2 (Pb 1 Vardus)150_Deafm03_Berwyn_ADA_CADD_Sheets\162K82-SH-Berwyn-Ridgeland-ADA15.dgn



USER NAME = jennifer.morales	DESIGNED - MJ/SA	REVISED -
DRAWN - MJ/SA	REVISIONS -	
PLOT SCALE = 10.0000 ' / in.	CHECKED - JSM	REVISED -
PLOT DATE = 10/14/2020	DATE - 08-10-2020	REVISED -

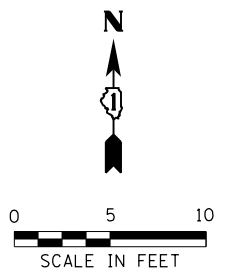
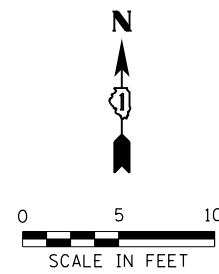
STATE OF ILLINOIS
 DEPARTMENT OF TRANSPORTATION

SIDEWALK RAMP DETAILS
 BERWYN TWP - RIDGELAND AVE AND PARK AVE

SCALE: 1" = 5' SHEET OF SHEETS STA. TO STA.

F.A. RTE.	SECTION	COUNTY	TOTAL SHEETS	SHEET NO.
VAR.	2020-011-SW	COOK	70	53
CONTRACT NO. 62K82			ILLINOIS FED. AID PROJECT	

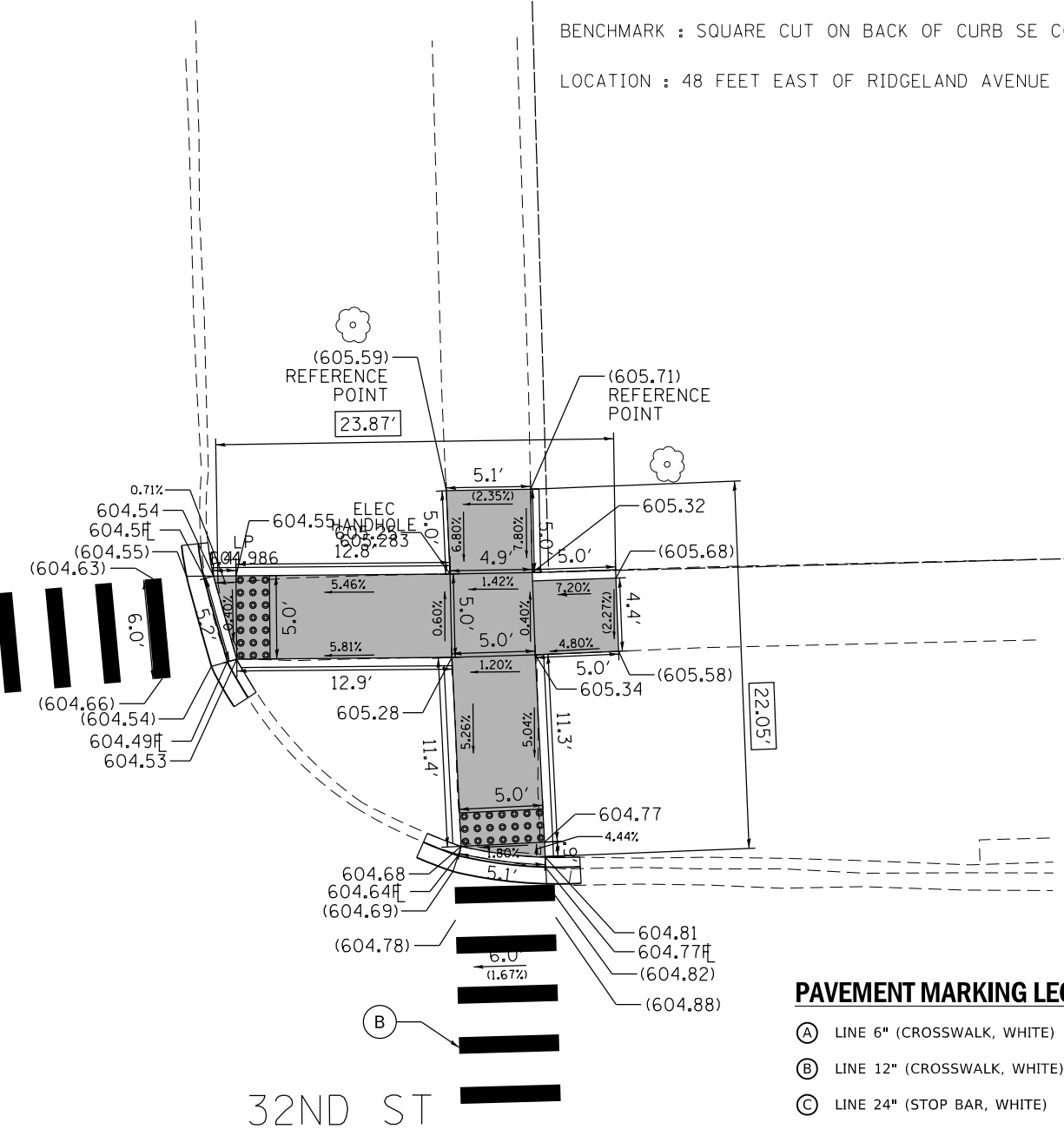
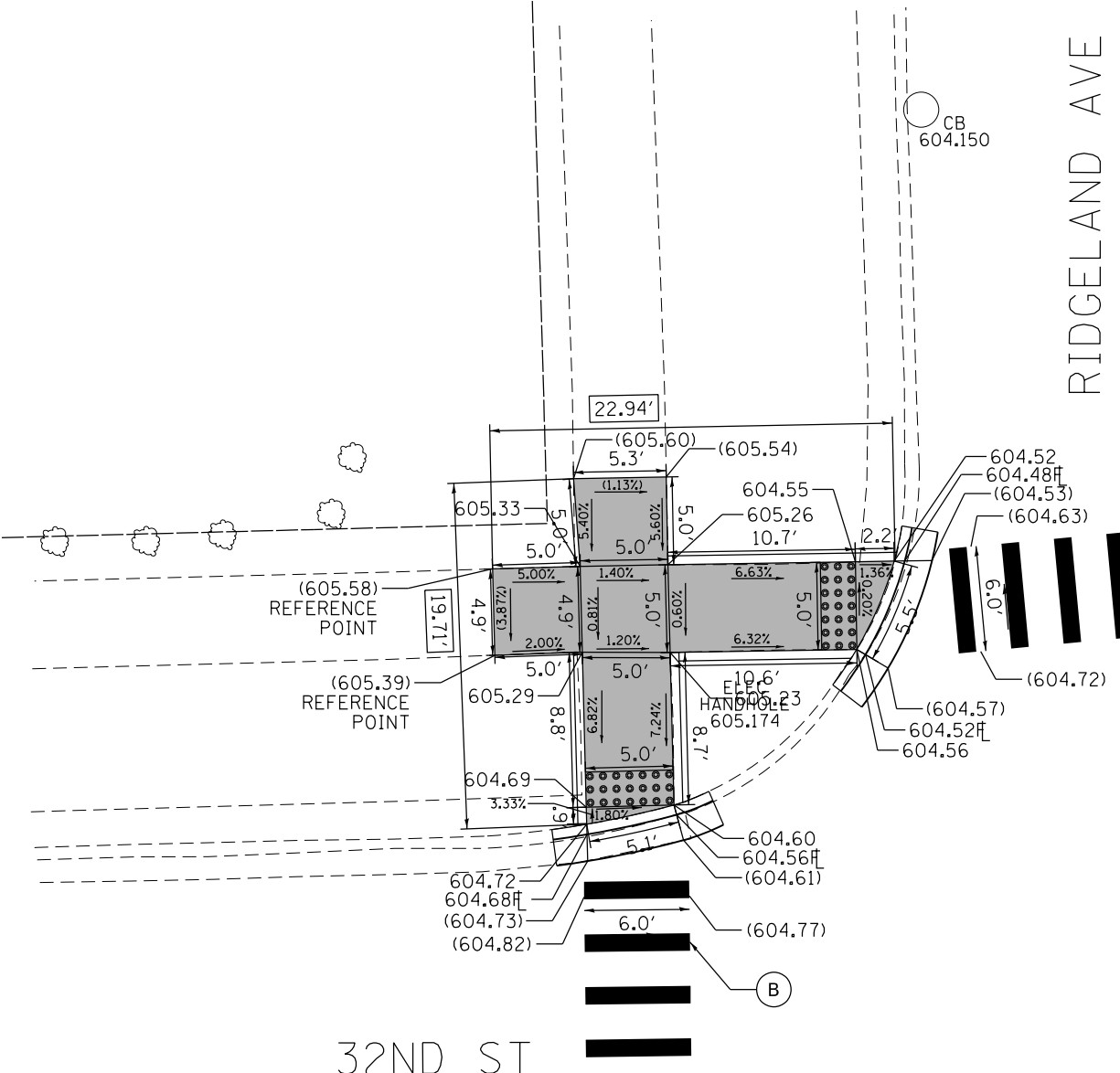
1 REVISED SHEET 10/15/2020



REFERENCE BENCHMARK ELEV 605.40
 BENCHMARK : SQUARE CUT ON BACK OF CURB SE CORNER
 LOCATION : 48 FEET EAST OF RIDGELAND AVENUE

RIDGELAND AVE

RIDGELAND AVE



32ND ST

32ND ST

REFERENCE BENCHMARK ELEV 605.40
 BENCHMARK : SQUARE CUT ON BACK OF CURB SE CORNER
 LOCATION : 48 FEET EAST OF RIDGELAND AVENUE

LEGEND

- PROPOSED DETECTABLE WARNINGS
- CLASS D PATCHES
- SIDEWALK REMOVAL REPLACE WITH TOPSOIL & SOD
- PROPOSED PCC SIDEWALK
- PROPOSED COMBINATION CONCRETE CURB & GUTTER OR CURB TYPE B
- EXISTING ELEVATION/SLOPE
- EXISTING LENGTH

NOTES:

2. ALL PAVEMENT MARKINGS SHALL BE THERMOPLASTIC PAVEMENT MARKING UNLESS OTHERWISE NOTED. REFER TO DISTRICT ONE STANDARD DETAIL TC-13 FOR PLACEMENT.

PAVEMENT MARKING LEGEND

- (A) LINE 6" (CROSSWALK, WHITE)
- (B) LINE 12" (CROSSWALK, WHITE)
- (C) LINE 24" (STOP BAR, WHITE)

MODEL: Default; FILE NAME: 192_188_128_1000Project19-0020-01_IDOT_192 Item 2 (Pb 1 Vardus)150_ADXCADSheet19-0020-01_162x22-2H-Berwyn-Ridgeland-ADA17.dgn



USER NAME = jennifer.morales	DESIGNED - MJ/SA	REVISED -
	DRAWN - MJ/SA	REVISED -
PLOT SCALE = 10.0000' / in.	CHECKED - JSM	REVISED -
PLOT DATE = 10/14/2020	DATE - 08-10-2020	REVISED -

STATE OF ILLINOIS
 DEPARTMENT OF TRANSPORTATION

SIDEWALK RAMP DETAILS
 BERWYN TWP - RIDGELAND AVE AND 32ND ST

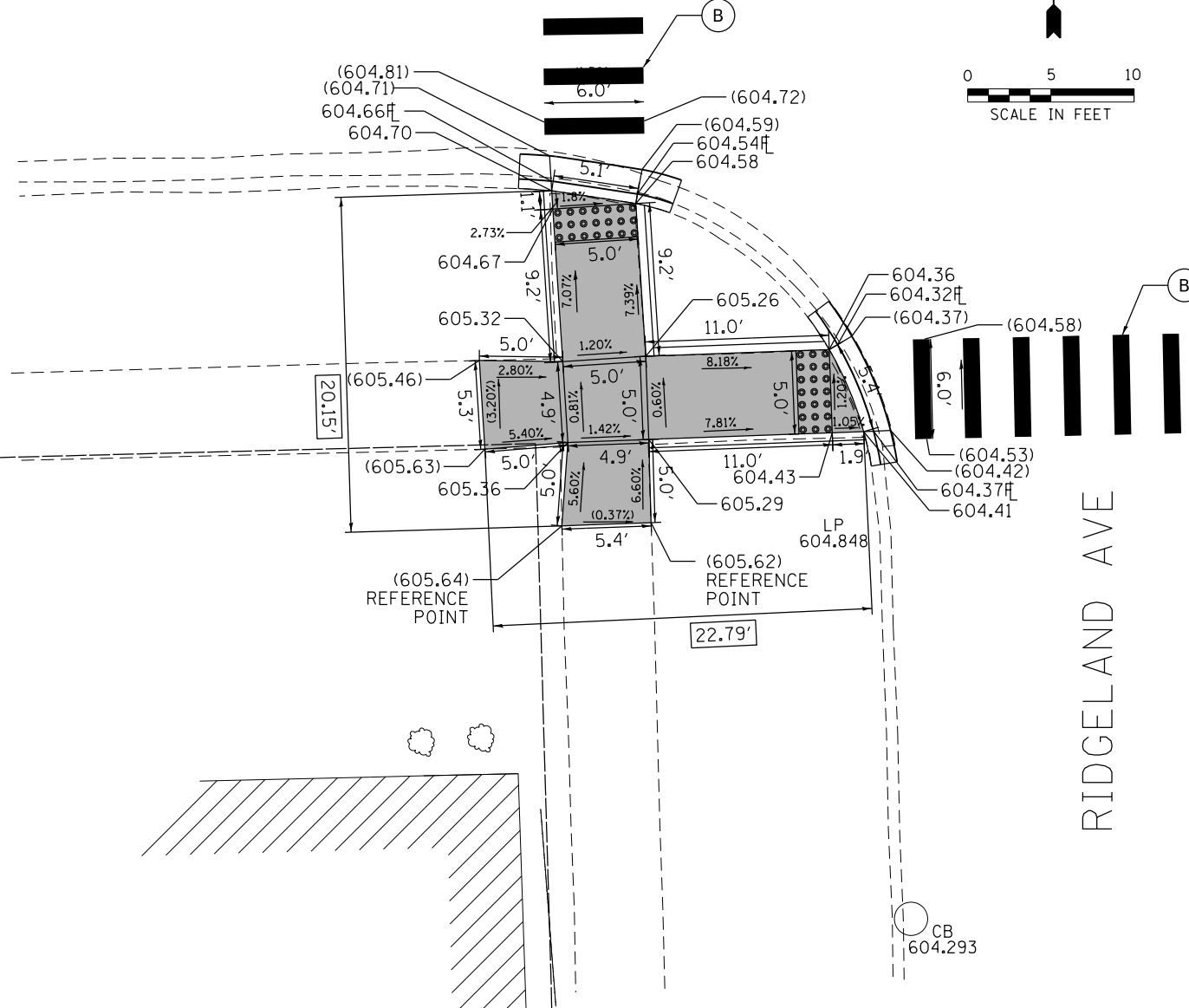
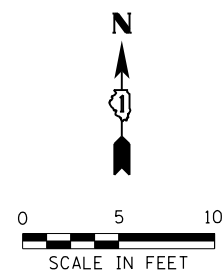
SCALE: 1" = 5' SHEET OF SHEETS STA. TO STA.

F.A. RTE.	SECTION	COUNTY	TOTAL SHEETS	SHEET NO.
VAR.	2020-011-SW	COOK	70	55
CONTRACT NO. 62K82				
ILLINOIS FED. AID PROJECT				

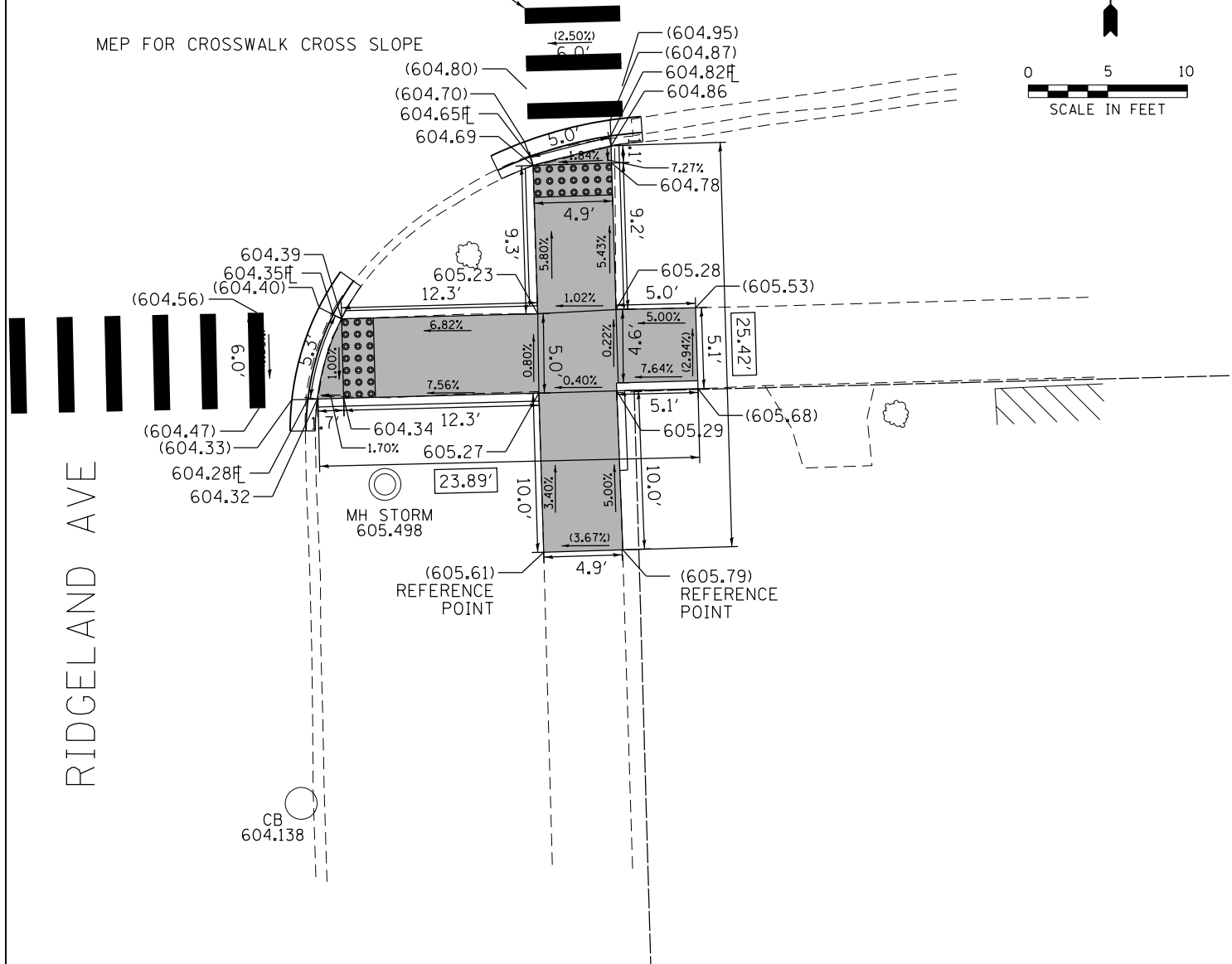
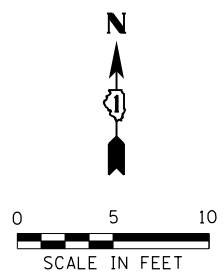
1 REVISED SHEET 10/15/2020

MODEL: Default
 FILE NAME: I:\03_188_128_1000\Projects\19-002\041_IDOT_193_Item_2_(Ph_1_Vardus)\50_Doc\Drawn\3_Berwyn_ADA\CADD\Sheet\19-002\041_IDOT_193_Item_2_Plan_1_Vardus\50_Doc\Drawn\3_Berwyn_ADA\CADD\Sheet\19-002\041_IDOT_193_Item_2_Plan_1_Vardus.dgn

32ND ST



32ND ST



REFERENCE BENCHMARK ELEV 605.40
 BENCHMARK : SQUARE CUT ON BACK OF CURB SE CORNER
 LOCATION : 48 FEET EAST OF RIDGELAND AVENUE

LEGEND	
	PROPOSED DETECTABLE WARNINGS
	CLASS D PATCHES
	SIDEWALK REMOVAL REPLACE WITH TOPSOIL & SOD
	PROPOSED PCC SIDEWALK
	PROPOSED COMBINATION CONCRETE CURB & GUTTER OR CURB TYPE B
	EXISTING ELEVATION/SLOPE
	EXISTING LENGTH

NOTES:

2. ALL PAVEMENT MARKINGS SHALL BE THERMOPLASTIC PAVEMENT MARKING UNLESS OTHERWISE NOTED. REFER TO DISTRICT ONE STANDARD DETAIL TC-13 FOR PLACEMENT.

PAVEMENT MARKING LEGEND

(A)	LINE 6" (CROSSWALK, WHITE)
(B)	LINE 12" (CROSSWALK, WHITE)
(C)	LINE 24" (STOP BAR, WHITE)

REFERENCE BENCHMARK ELEV 605.40
 BENCHMARK : SQUARE CUT ON BACK OF CURB SE CORNER
 LOCATION : 48 FEET EAST OF RIDGELAND AVENUE



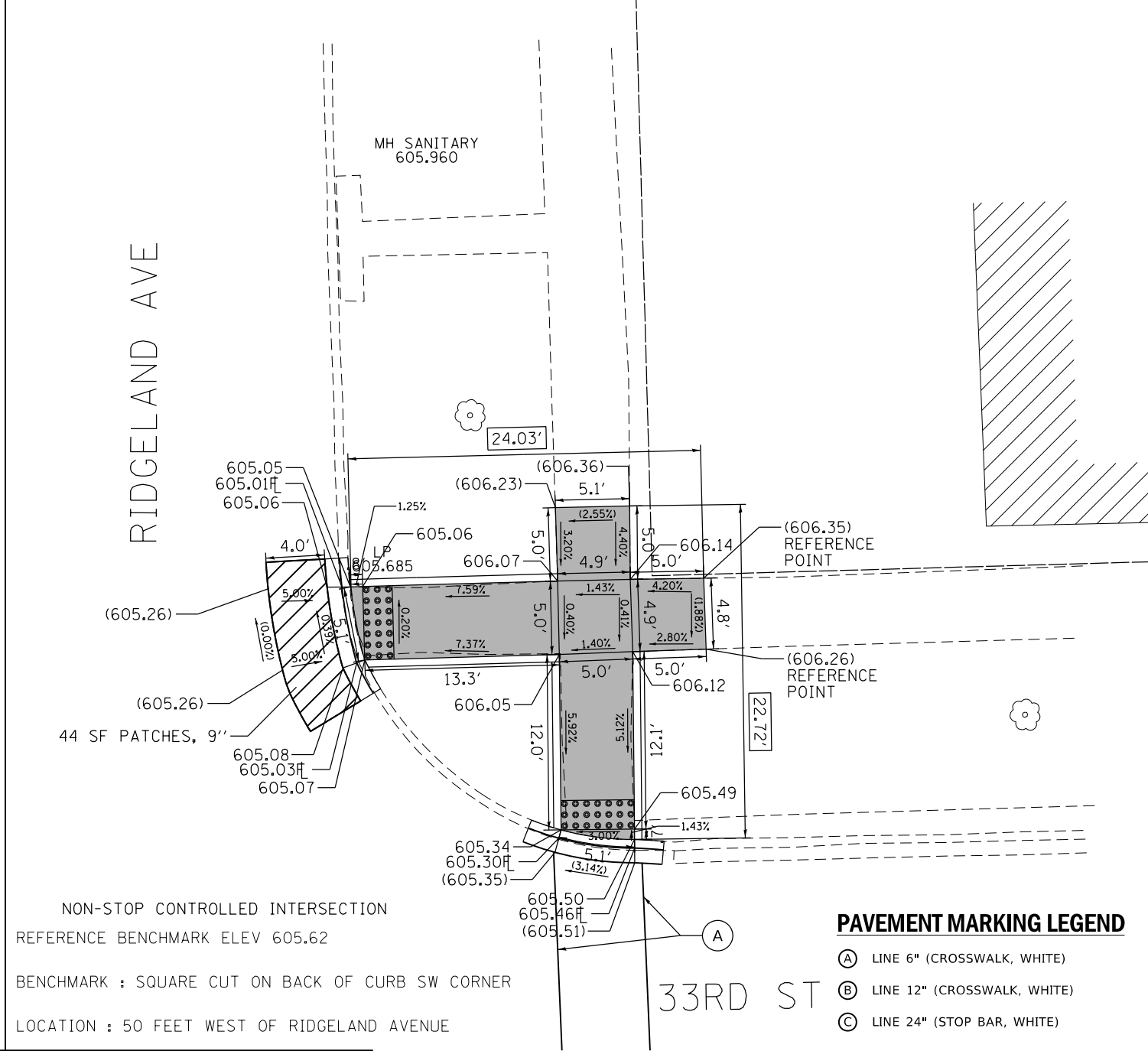
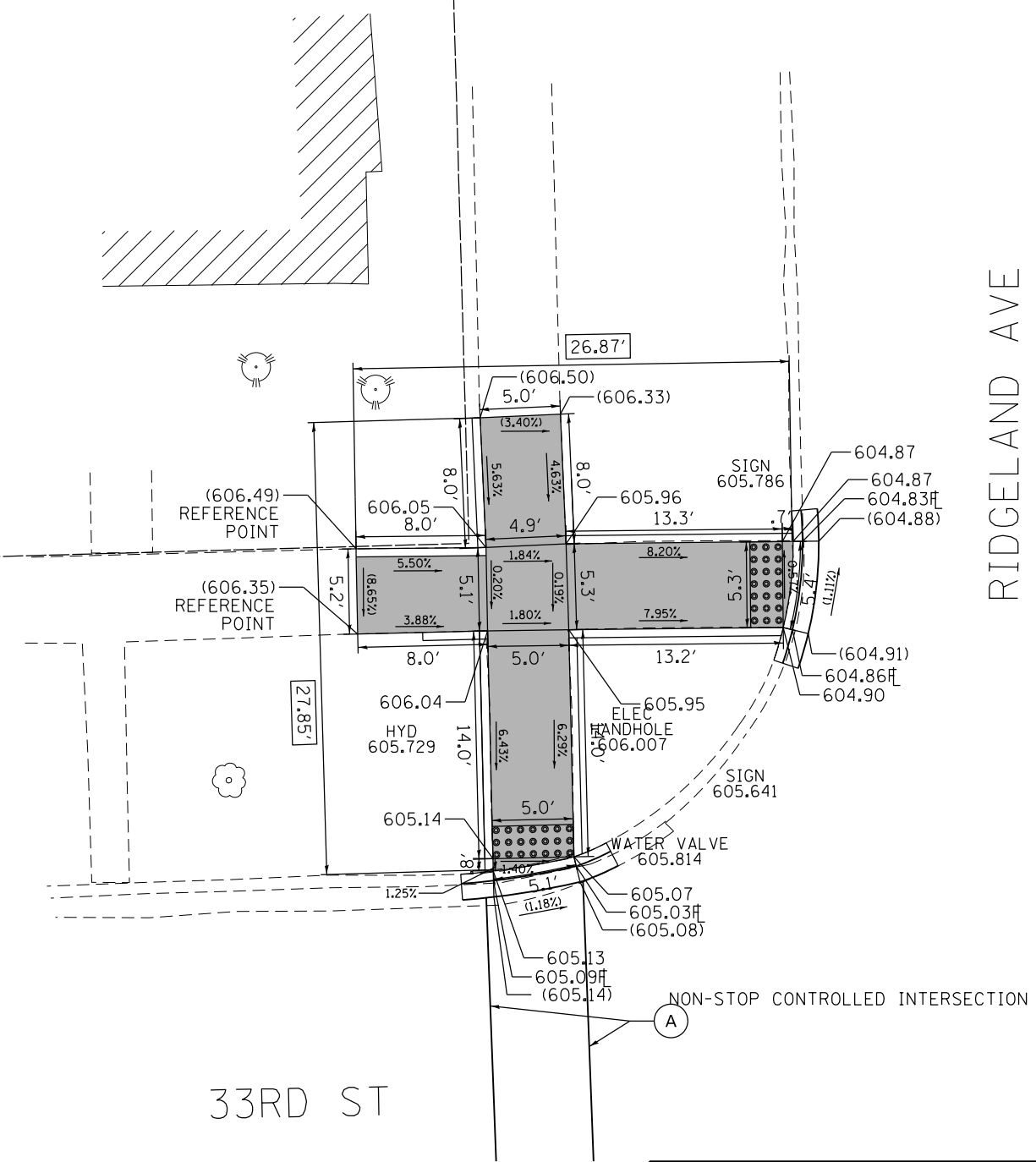
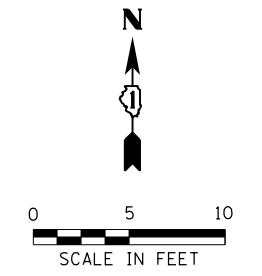
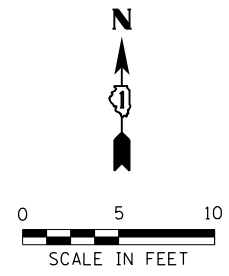
USER NAME = jennifer.morales	DESIGNED - MJ/SA	REVISED -
	DRAWN - MJ/SA	REVISED -
PLOT SCALE = 10.0000' / in.	CHECKED - JSM	REVISED -
PLOT DATE = 10/14/2020	DATE - 08-10-2020	REVISED -

STATE OF ILLINOIS
 DEPARTMENT OF TRANSPORTATION

SCALE: 1" = 5'		SHEET OF SHEETS		STA. TO STA.	
SIDEWALK RAMP DETAILS BERWYN TWP - RIDGELAND AVE AND 32ND ST					

F.A. RTE.	SECTION	COUNTY	TOTAL SHEETS	SHEET NO.
	2020-011-SW	COOK	70	56
CONTRACT NO. 62K82				
ILLINOIS FED. AID PROJECT				

1 REVISED SHEET 10/15/2020



REFERENCE BENCHMARK ELEV 605.62
 BENCHMARK : SQUARE CUT ON BACK OF CURB SW CORNER
 LOCATION : 50 FEET WEST OF RIDGELAND AVENUE

NON-STOP CONTROLLED INTERSECTION
 REFERENCE BENCHMARK ELEV 605.62
 BENCHMARK : SQUARE CUT ON BACK OF CURB SW CORNER
 LOCATION : 50 FEET WEST OF RIDGELAND AVENUE

LEGEND	
	PROPOSED DETECTABLE WARNINGS
	CLASS D PATCHES
	SIDEWALK REMOVAL REPLACE WITH TOPSOIL & SOD
	PROPOSED PCC SIDEWALK
	PROPOSED COMBINATION CONCRETE CURB & GUTTER OR CURB TYPE B
	EXISTING ELEVATION/SLOPE
	EXISTING LENGTH

PAVEMENT MARKING LEGEND	
(A)	LINE 6" (CROSSWALK, WHITE)
(B)	LINE 12" (CROSSWALK, WHITE)
(C)	LINE 24" (STOP BAR, WHITE)

NOTES:

2. ALL PAVEMENT MARKINGS SHALL BE THERMOPLASTIC PAVEMENT MARKING UNLESS OTHERWISE NOTED. REFER TO DISTRICT ONE STANDARD DETAIL TC-13 FOR PLACEMENT.

MODEL: D:\draft\... FILE NAME: 193_188_128_1000\Project\19-02\041_IDOT_193 Item 2 (Pb 1 Vardus)\50_Draft\m03_Berwyn_ADX\CADD\Sheets\19-02\041-16\2x12-2H-Berwyn-Ridgeland-ADA20.dgn



USER NAME = jennifer.morales	DESIGNED - MJ/SA	REVISED -
	DRAWN - MJ/SA	REVISED -
PLOT SCALE = 10.0000 "/td> <td>CHECKED - JSM</td> <td>REVISED -</td>	CHECKED - JSM	REVISED -
PLOT DATE = 10/14/2020	DATE - 08-10-2020	REVISED -

STATE OF ILLINOIS
 DEPARTMENT OF TRANSPORTATION

SIDEWALK RAMP DETAILS
 BERWYN TWP - RIDGELAND AVE AND 33RD ST

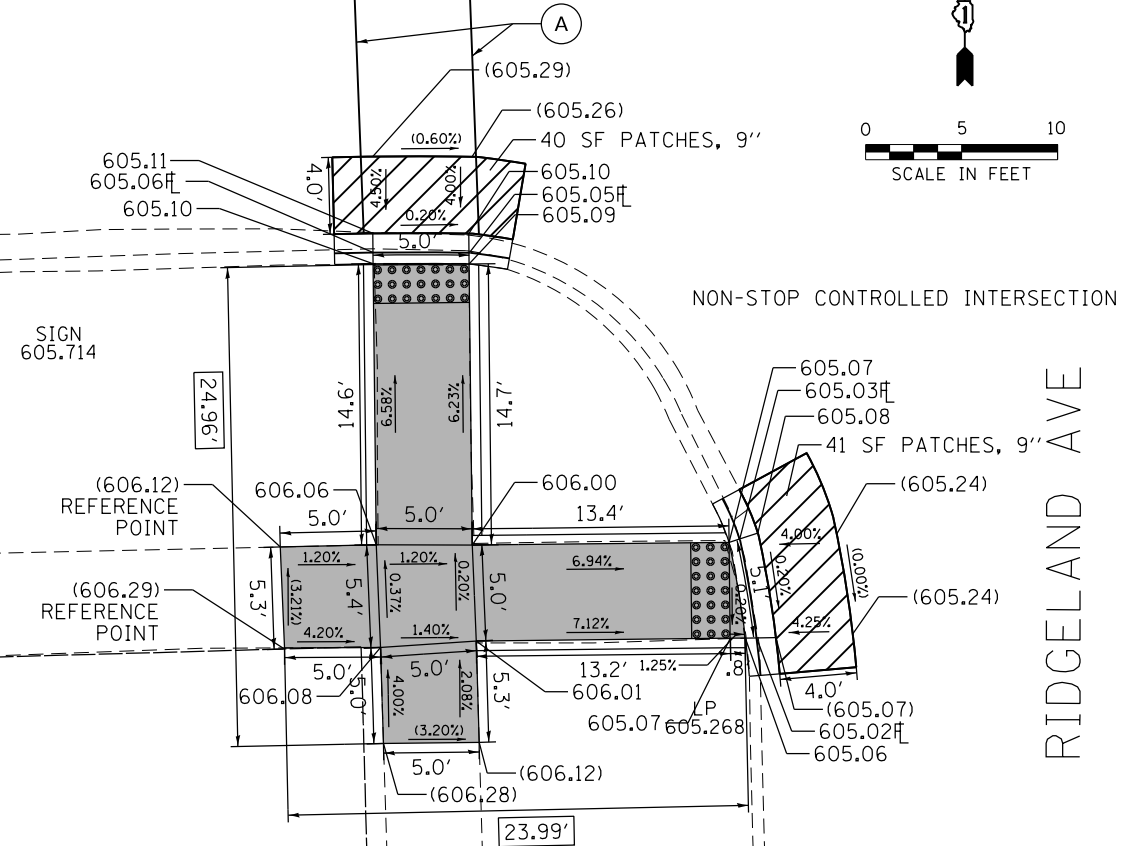
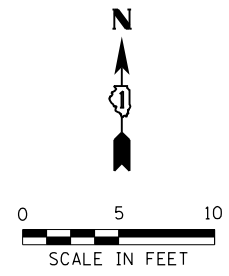
SCALE: 1" = 5' SHEET OF SHEETS STA. TO STA.

F.A. RTE.	SECTION	COUNTY	TOTAL SHEETS	SHEET NO.
VAR.	2020-011-SW	COOK	70	58
CONTRACT NO. 62K82				

1 REVISED SHEET 10/15/2020

ILLINOIS FED. AID PROJECT

33RD ST



SIGN 605.714

NON-STOP CONTROLLED INTERSECTION

RIDGELAND AVE

REFERENCE BENCHMARK ELEV 605.62
BENCHMARK : SQUARE CUT ON BACK OF CURB SW CORNER
LOCATION : 50 FEET WEST OF RIDGELAND AVENUE

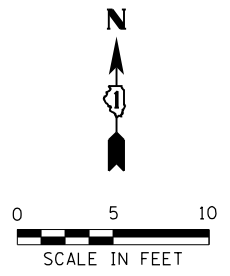
LEGEND

- PROPOSED DETECTABLE WARNINGS
- CLASS D PATCHES
- SIDEWALK REMOVAL REPLACE WITH TOPSOIL & SOD
- PROPOSED PCC SIDEWALK
- PROPOSED COMBINATION CONCRETE CURB & GUTTER OR CURB TYPE B
- EXISTING ELEVATION/SLOPE
- EXISTING LENGTH

NOTES:

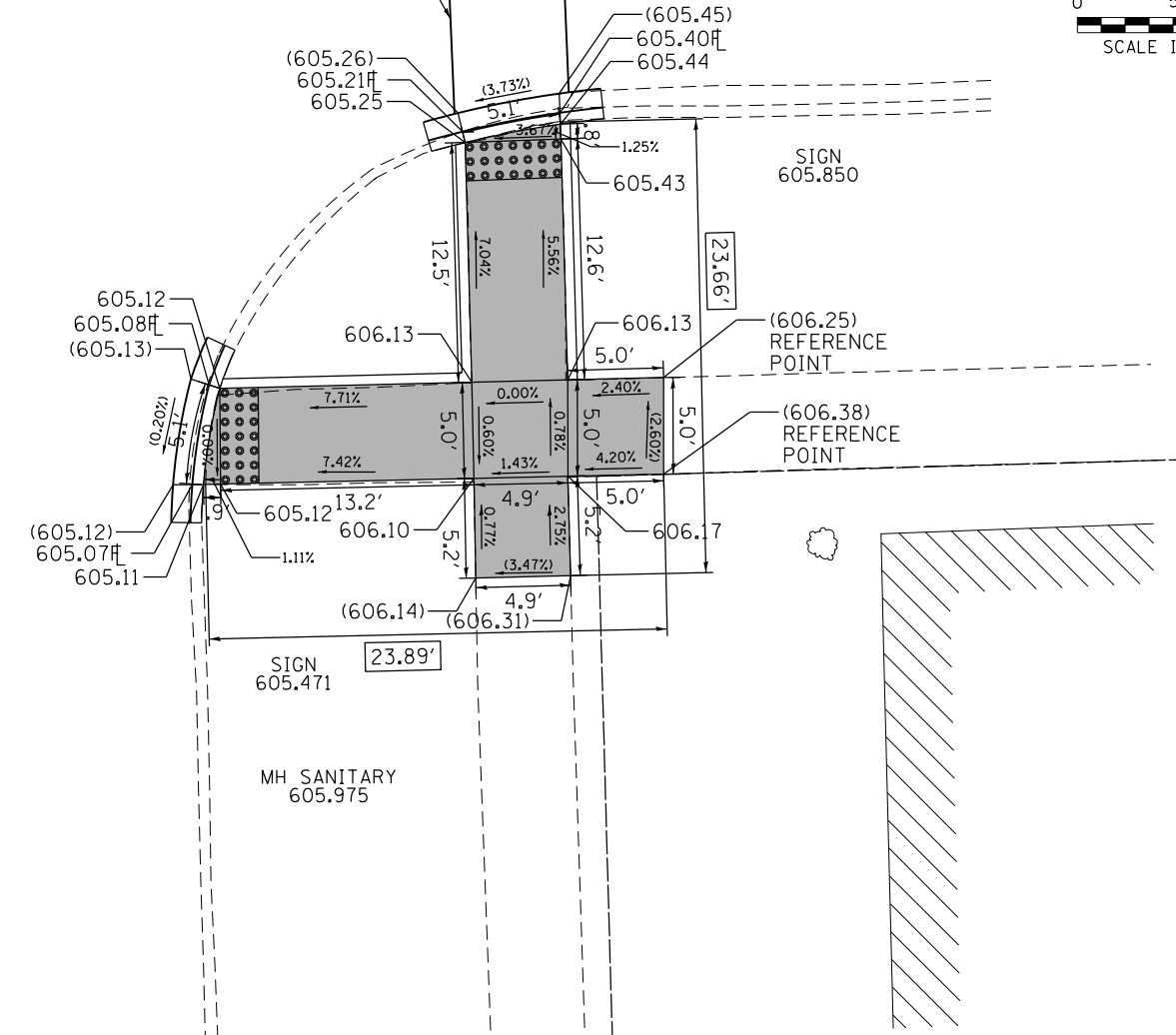
2. ALL PAVEMENT MARKINGS SHALL BE THERMOPLASTIC PAVEMENT MARKING UNLESS OTHERWISE NOTED. REFER TO DISTRICT ONE STANDARD DETAIL TC-13 FOR PLACEMENT.

33RD ST



NON-STOP CONTROLLED INTERSECTION

RIDGELAND AVE



SIGN 605.850

SIGN 605.471

MH SANITARY 605.975

REFERENCE BENCHMARK ELEV 605.62
BENCHMARK : SQUARE CUT ON BACK OF CURB SW CORNER
LOCATION : 50 FEET WEST OF RIDGELAND AVENUE

PAVEMENT MARKING LEGEND

- (A) LINE 6" (CROSSWALK, WHITE)
- (B) LINE 12" (CROSSWALK, WHITE)
- (C) LINE 24" (STOP BAR, WHITE)

1 REVISED SHEET 10/15/2020

MODEL: Default
FILE NAME: 193_188_128_1000Project19-0020-01_IDOT_193_Item_2_(Ph_1_Various)50_Deafm03_Berwyn_ADA_CADD_Sheets\1632422-Ph_Berwyn-Ridgeland-ADA21.dgn



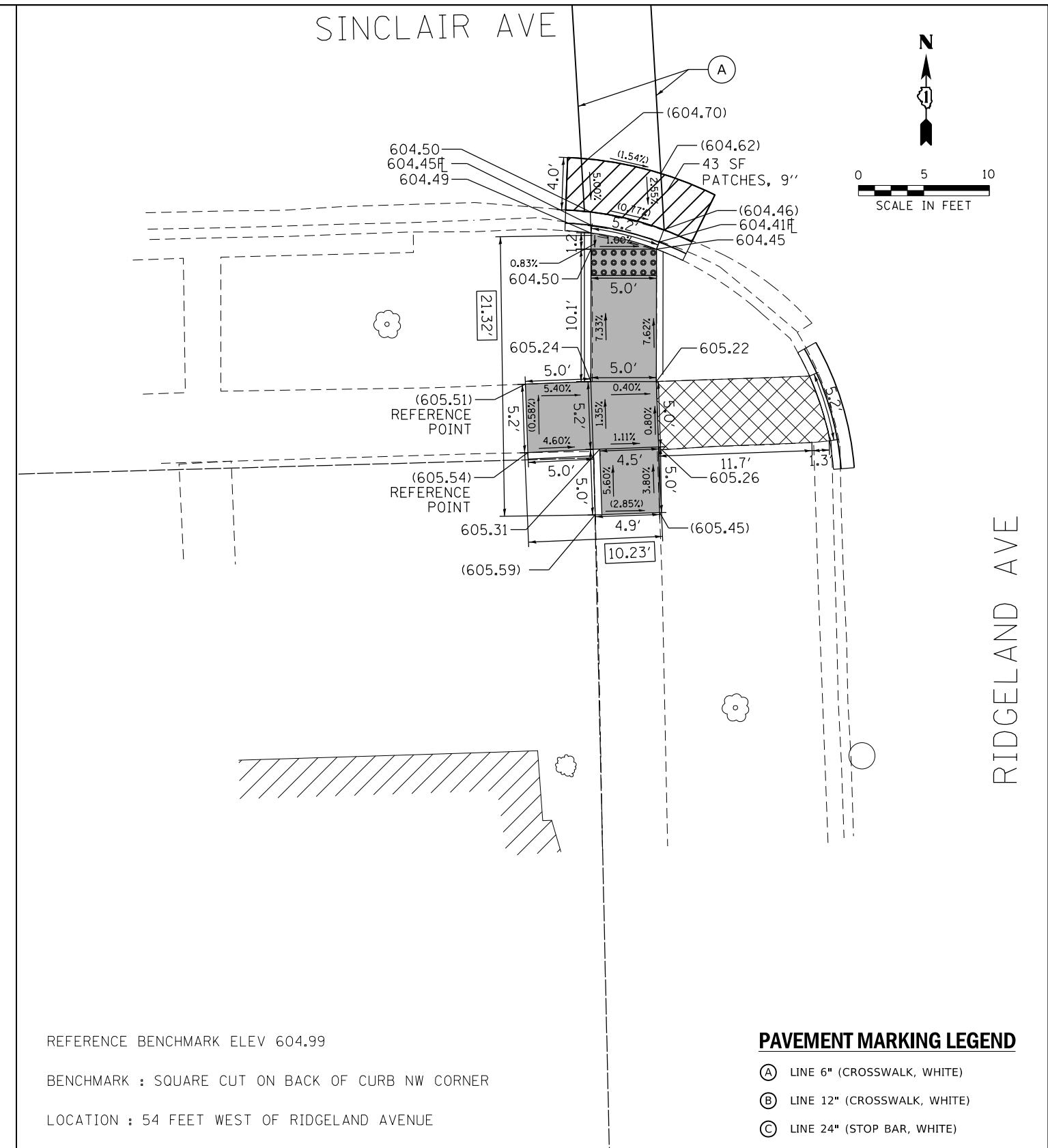
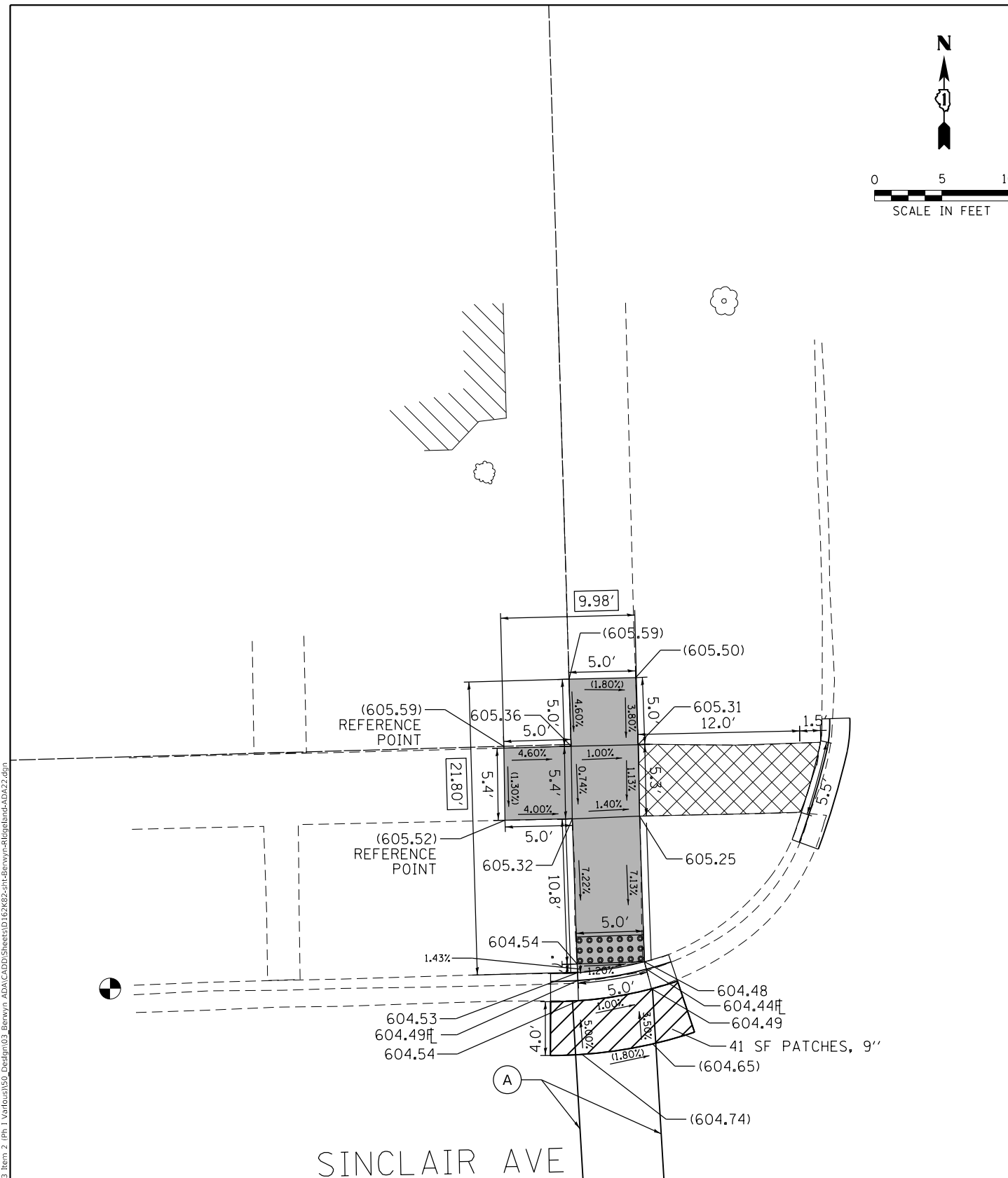
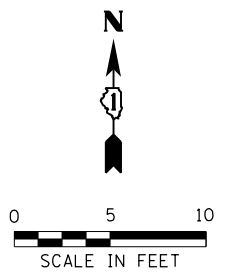
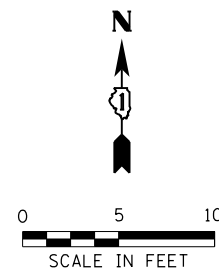
USER NAME = jennifer.morales	DESIGNED - MJ/SA	REVISED -
	DRAWN - MJ/SA	REVISED -
PLOT SCALE = 10.0000' / in.	CHECKED - JSM	REVISED -
PLOT DATE = 10/14/2020	DATE - 08-10-2020	REVISED -

STATE OF ILLINOIS
DEPARTMENT OF TRANSPORTATION

SIDEWALK RAMP DETAILS
BERWYN TWP - RIDGELAND AVE AND 33RD ST

SCALE: 1" = 5' SHEET OF SHEETS STA. TO STA.

F.A. RTE.	SECTION	COUNTY	TOTAL SHEETS	SHEET NO.
VAR.	2020-011-SW	COOK	70	59
CONTRACT NO. 62K82			ILLINOIS FED. AID PROJECT	



REFERENCE BENCHMARK ELEV 604.99
 BENCHMARK : SQUARE CUT ON BACK OF CURB NW CORNER
 LOCATION : 54 FEET WEST OF RIDGELAND AVENUE

REFERENCE BENCHMARK ELEV 604.99
 BENCHMARK : SQUARE CUT ON BACK OF CURB NW CORNER
 LOCATION : 54 FEET WEST OF RIDGELAND AVENUE

LEGEND	
	PROPOSED DETECTABLE WARNINGS
	CLASS D PATCHES
	SIDEWALK REMOVAL REPLACE WITH TOPSOIL & SOD
	PROPOSED PCC SIDEWALK
	PROPOSED COMBINATION CONCRETE CURB & GUTTER OR CURB TYPE B
	EXISTING ELEVATION/SLOPE
	EXISTING LENGTH

PAVEMENT MARKING LEGEND

(A)	LINE 6" (CROSSWALK, WHITE)
(B)	LINE 12" (CROSSWALK, WHITE)
(C)	LINE 24" (STOP BAR, WHITE)

NOTES:

2. ALL PAVEMENT MARKINGS SHALL BE THERMOPLASTIC PAVEMENT MARKING UNLESS OTHERWISE NOTED. REFER TO DISTRICT ONE STANDARD DETAIL TC-13 FOR PLACEMENT.

MODEL: Default
 FILE NAME: 100_188_128_1000Project19-0020A01_IDOT_193 Item 2 (Pb 1 Vardus)150_Draftsm03_Berwyn_ADXCAD001Sheet01D162K82-SH-Berwyn-Ridgeland-ADA22.dwg



USER NAME = jennifer.morales	DESIGNED - MJ/SA	REVISED -
	DRAWN - MJ/SA	REVISED -
PLOT SCALE = 10.0000' / in.	CHECKED - JSM	REVISED -
PLOT DATE = 10/14/2020	DATE - 08-10-2020	REVISED -

STATE OF ILLINOIS
 DEPARTMENT OF TRANSPORTATION

SIDEWALK RAMP DETAILS
 BERWYN TWP - RIDGELAND AVE AND SINCLAIR AVE

SCALE: 1" = 5' SHEET OF SHEETS STA. TO STA.

F.A. RTE.	SECTION	COUNTY	TOTAL SHEETS	SHEET NO.
VAR.	2020-011-SW	COOK	70	60
			CONTRACT NO. 62K82	
ILLINOIS FED. AID PROJECT				

1 REVISED SHEET 10/15/2020