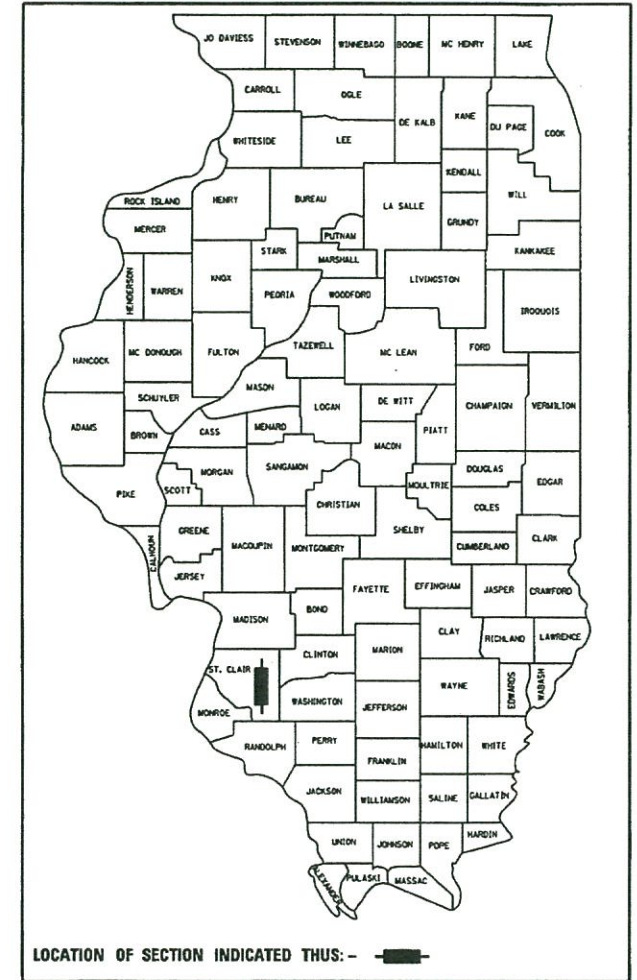


F.A.U. RTE.	SECTION	COUNTY	TOTAL SHEETS	SHEET NO.
9197	16-00047-00-RP	ST CLAIR	57	1
FED. ROAD DIST. NO.		ILLINOIS FED. AID PROJECT		
CONTRACT NO. 97738				

STATE OF ILLINOIS
DEPARTMENT OF TRANSPORTATION
PROPOSED HIGHWAY PLANS
VILLAGE OF CAHOKIA
(FAU 9200) MOUSETTE LANE
BETWEEN JEROME LANE AND CAROL STREET
STU FUNDS
SECTION 16-00047-00-RP
PROJECT KH5M (100)
PAVEMENT REHABILITATION
ST. CLAIR COUNTY
C-98-329-16



INDEX OF SHEETS

- 1 COVER SHEET
- 2 GENERAL NOTES, COMMITMENTS, & STANDARDS
- 3 SUMMARY OF QUANTITIES
- 4 TYPICAL SECTIONS AND DETAILS
- 5-6 SCHEDULES OF QUANTITIES
- 7 REFERENCE TIES
- 8-13 PLAN AND PROFILE SHEETS
- 14-17 PAVEMENT MARKING PLANS
- 18-20 EROSION CONTROL PLANS
- 21-22 MEDIAN AND RAMP DETAILS
- 23-57 CROSS SECTIONS


HIGHWAY STANDARDS

SEE SHEET 2 FOR LIST OF HIGHWAY STANDARDS

UTILITY OWNERS

SEE SHEET 2 FOR UTILITY OWNERS

SCALES USED FOR VARIOUS PLAN SHEETS



FULL SIZE PLANS HAVE BEEN PREPARED USING STANDARD ENGINEERING SCALES. REDUCED SIZED PLANS WILL NOT CONFORM TO STANDARD SCALES. IN MAKING MEASUREMENTS ON REDUCED PLANS, THE ABOVE SCALES MAY BE USED.

J.U.L.I.E.
 JOINT UTILITY LOCATION INFORMATION FOR EXCAVATION
 1-800-892-0123

CONTRACT NO. 97738

T.1N. 3RD P.M.



APPROXIMATE SCALE: 1" = 800'

LOCATION MAP

TOWNSHIP 1 NORTH
 RANGE 10 WEST
 OF THE 3RD P.M.

GROSS LENGTH OF SECTION: 3544.69 FEET (0.671 MILE)
 NET LENGTH OF SECTION: 3544.69 FEET (0.671 MILE)
 NET LENGTH OF PAVEMENT SECTION: 3302.940 FEET (0.626 MILE)


DESIGN SPEED
 30 MPH

ROADWAY DESIGN DESIGNATION
 URBAN MAJOR COLLECTOR ROAD

CURRENT ADT
 1400 - 2018; SU=90, MU=70



HURST-ROSCHÉ, INC.
 NO. 5 BANK SQUARE
 EAST ST LOUIS, ILLINOIS 62203
 PHONE (618) 398-0890
 HR JOB# 192-0528



Jeremy J. Connor
 JEREMY J. CONNOR P.E.#062-057938 DATE 04-03-20
 LICENSE EXPIRES: NOVEMBER 30, 2021
 HURST-ROSCHÉ, INC.

END PAVEMENT MARKINGS
 STATION 135 + 66.75

END PAVEMENT CONSTRUCTION
 STATION 133 + 25.00

BEGIN PAVEMENT CONSTRUCTION
 STATION 100 + 22.06

STATE OF ILLINOIS
 DEPARTMENT OF TRANSPORTATION

APPROVED: *Curtis McCall* DATE: 4-6-2020
 CURTIS MCCALL, JR. MAYOR, VILLAGE OF CAHOKIA

Passed: *April 9, 2020* DATE

Carl Adams
 DISTRICT 8 ENGINEER OF LOCAL ROADS AND STREETS

RELEASING FOR BID BASED ON LIMITED REVIEW: *April 9, 2020* DATE

Keith Roberts
 REGION FIVE ENGINEER

PRINTED BY AUTHORITY OF THE STATE OF ILLINOIS

GENERAL NOTES

- THIS SECTION SHALL BE CONSTRUCTED IN ACCORDANCE WITH THE PLANS, THE "STANDARD SPECIFICATIONS FOR ROAD AND BRIDGE CONSTRUCTION" ADOPTED APRIL 1, 2016 AND THE SPECIAL PROVISIONS.
- CONTRACTOR TO SAW-CUT ALL EXISTING PAVEMENT A DEPTH OF 4" IN ALL AREAS WHERE IT ABUTS PROPOSED PAVEMENT. SAW CUTS SHALL BE INCLUDED IN THE UNIT PRICE FOR PAVEMENT REMOVAL.
- ALL STATIONING REFERS TO THE CENTERLINE OF NEW CONSTRUCTION.
- THE LOCATIONS AND / OR DEPTHS OF UNDERGROUND UTILITIES SHOWN HAVE BEEN TAKEN FROM AVAILABLE RECORD INFORMATION FURNISHED BY THE UTILITY OWNERS AND MUST BE CONSIDERED APPROXIMATE. FIELD MARKING OF FACILITIES IN CRITICAL AREAS MAY BE OBTAINED BY PROVIDING A MINIMUM OF 48 HOURS ADVANCE NOTICE TO J.U.L.I.E. @ (800) 892 - 0123.
- THE FOLLOWING CONSTANTS WERE USED IN THE CALCULATIONS OF QUANTITIES FOR THIS PROJECT:
 HMA SURFACE COURSE, MIX "C" N70 - 112 LBS. / SQ. YD. / INCH THICKNESS
 BITUMINOUS MATERIALS (TACK COAT) - 0.10 GAL. / SQ. YD. (HMA BINDER) - 0.05 GAL./SQ. YD. (MILLED SURFACE)
 AGGREGATE SURFACE & BASE - 2.05 TONS./CU. YD.
- THE CONTRACTOR SHALL VERIFY ALL DIMENSIONS AND CONDITIONS IN THE FIELD PRIOR TO ORDERING OF MATERIALS.
- DISPOSAL OF ALL MATERIAL FROM DEMOLITION (PAVEMENT REMOVAL, ETC.) SHALL BE INCLUDED IN THE CONTRACT AND PERFORMED IN ACCORDANCE WITH ALL STATE AND LOCAL CODES.
- THE EXISTING RIGHT OF WAY LINES AND WIDTHS SHOWN ON THE PLAN SHEETS WERE TAKEN FROM EXISTING ST. CLAIR COUNTY TAX MAPS AND ATLASES. THE LOCATIONS SHOWN ARE FOR INFORMATIONAL PURPOSES ONLY AND SHOULD BE CONSIDERED APPROXIMATE.
- THE FINISHED EARTHWORK SHALL HAVE A VEGETATION SUSTAINING SOIL COVERING THE TOP 0.3 FT IN AREAS TO BE SEEDED.
- THE PROPOSED PAVEMENT SHALL BE FEATHERED INTO THE INTERSECTING SIDE ROADS IN ACCORDANCE WITH THE BUTT JOINT DETAIL.
- REMOVAL OF AGGREGATE SURFACE COURSE (DRIVEWAYS) SHALL BE PAID FOR AS EARTH EXCAVATION.
- THE CONTRACTOR SHALL SUBMIT AN ASPHALT JOB MIX FOR APPROVAL IN ACCORDANCE WITH ARTICLE 1030.04. SUBMITTED MIXES AND SOURCES MUST BE IDOT APPROVED AND SHALL MATCH THE COMPOSITION SPECIFIED ON THE TYPICAL SECTIONS AND MIXTURE TABLE PROVIDED.
- FLUORESCENT ORANGE "ROAD CONSTRUCTION AHEAD" SIGNS (48"x48") SHALL BE PLACED AT EACH END OF THE PROJECT AND THE INTERSECTING SIDE ROADS AS DIRECTED BY THE ENGINEER. THESE SIGNS WILL NOT BE MEASURED FOR PAVEMENT. COST SHALL BE INCLUDED IN THE VARIOUS TRAFFIC CONTROL PAY ITEMS.
- THE CONTRACTOR SHALL RELOCATE ALL SIGNAGE THAT CONFLICTS WITH PROPOSED CONSTRUCTION AS DIRECTED BY THE ENGINEER. THIS WORK SHALL BE CONSIDERED AS INCLUDED IN THE COST OF THE PROJECT.
- MAILBOXES WILL BE PROTECTED AND REMOVED/REINSTALLED PER SECTION 107.20.
- PAVEMENT MARKINGS - NO PASSING ZONES MUST BE MARKED WITH PERMAMENT PAVEMENT MARKING WITHIN 3 CALENDAR DAYS AFTER FINAL SURFACE IS COMPLETE. ALL OTHER STRIPING WITHIN 14 DAYS.

UTILITY OWNERS

GAS & ELECTRIC: AMEREN IP & CIPS 500 EAST BROADWAY EAST ST. LOUIS, IL 62203 JASSEN WOODALL (618)-236-4301 AT&T DISTRICT 203 GOETHE ST COLLINSVILLE, IL 62234 CHARTER COMMUNICATIONS 508 NIAGARA ST EAST ALTON, IL 62024 RICHARD STURK	CITY OF COLUMBIA 110 WEST SAND BANK RD COLUMBIA, IL 62236 TIM AHRENS COMMONFIELD OF CAHOKIA 2525 MOUSETTE LANE CAHOKIA, IL 62206 DENNIS TRAITTEUR JULIE (800)-892-0123 EAST ST. LOUIS TOWNSHIP VILLAGE OF CAHOKIA, ILLINOIS TOWNSHIP 1 NORTH RANGE 9 WEST OF THE 3RD PRINCIPAL MERIDIAN
---	---

COMMITMENTS: NONE

MIXTURE TABLES

LOCATION:	MOUSETTE LANE	MOUSETTE LANE
MIXTURE USE:	SURFACE COURSE	BINDER COURSE
PG:	PG 64-22	PG 64-22
RAP %:	•	•
DESIGN AIR VOIDS:	4% @ N _{DESIGN} = 70	4% @ N _{DESIGN} = 70
MIXTURE COMPOSITION: (GRADATION MIXTURE)	IL-9.5	IL 9.5
FRICTION AGGREGATE:	MIXTURE C	
MIXTURE WEIGHT:	112 LB/SQ YD/IN	112 LB/SQ YD/IN

• SEE SPECIAL PROVISIONS

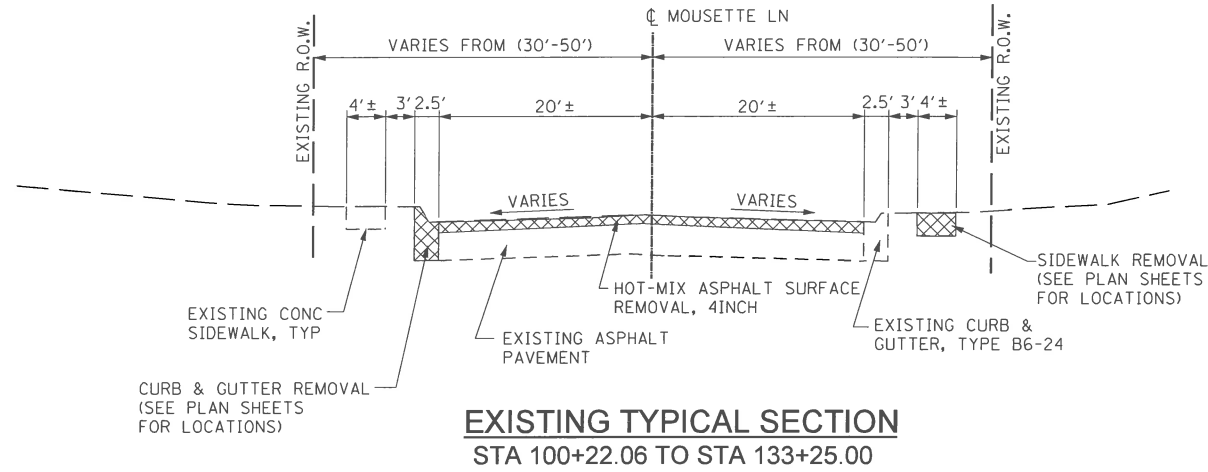
HIGHWAY STANDARDS

000001-07	STANDARD SYMBOLS, ABBREVIATIONS AND PATTERNS
280001-07	TEMPORARY EROSION CONTROL SYSTEMS
424001-11	PERPENDICULAR CURB RAMPS FOR SIDEWALKS
424006-04	DIAGONAL CURB RAMPS FOR SIDEWALKS
424016-05	MID-BLOCK RAMPS FOR SIDEWALKS
424031-02	MEDIAN PEDESTRIAN CROSSINGS
606001-07	COMBINATION CONCRETE CURB & GUTTER
606301-04	PC CONCRETE ISLANDS AND MEDIANS
701501-06	URBAN LANE CLOSURE, 2L, 2W, UNDIVIDED
701502-09	URBAN LANE CLOSURE, 2L, 2W, WITH BIDIRECTIONAL LT TURN LANE
701901-08	TRAFFIC CONTROL DEVICES
780001-05	TYPICAL PAVEMENT MARKINGS

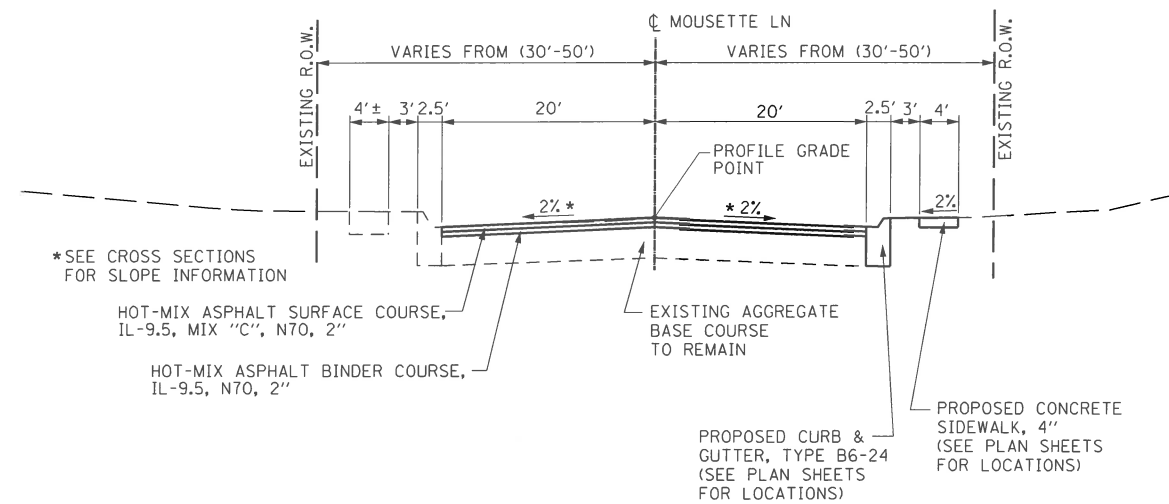
HURST-ROSCHKE, INC.
 NO. 5 BANK SQUARE
 EAST SAINT LOUIS, ILLINOIS 62203
 PHONE: 618-398-0890
 HR JOB# 192-0528



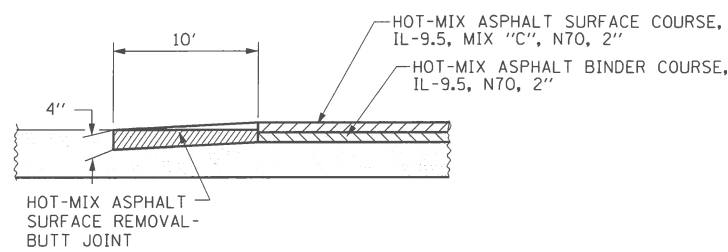
FILE NAME =	USER NAME = jconnor	DESIGNED - JJC	REVISED -	STATE OF ILLINOIS DEPARTMENT OF TRANSPORTATION	GENERAL NOTES, COMMITMENTS, & STANDARDS MOUSETTE LANE	F.A.U. RTE.	SECTION	COUNTY	TOTAL SHEETS	SHEET NO.	
X:\Projects\Current\192-0528 Mousette Lane Reconstruction\Dgn\gen.notes.dgn	PLLOT SCALE = 20.0000' / in.	DRAWN - UJ	REVISED -			9197	16-00047-00-RP	ST CLAIR	57	2	
Default	PLLOT DATE = 4/8/2020	CHECKED -	REVISED -			SCALE: NONE		SHEET 1 OF 1 SHEETS	STA.	TO STA.	CONTRACT NO. 97738
		DATE - 4-8-2020	REVISED -			ILLINOIS FED. AID PROJECT					



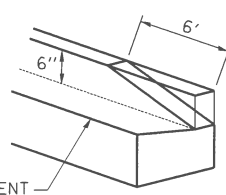
EXISTING TYPICAL SECTION
STA 100+22.06 TO STA 133+25.00



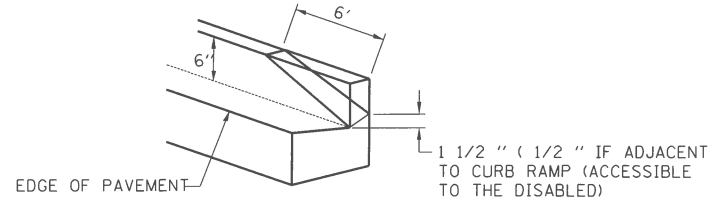
PROPOSED TYPICAL SECTION
STA 100+22.06 TO STA 133+25.00



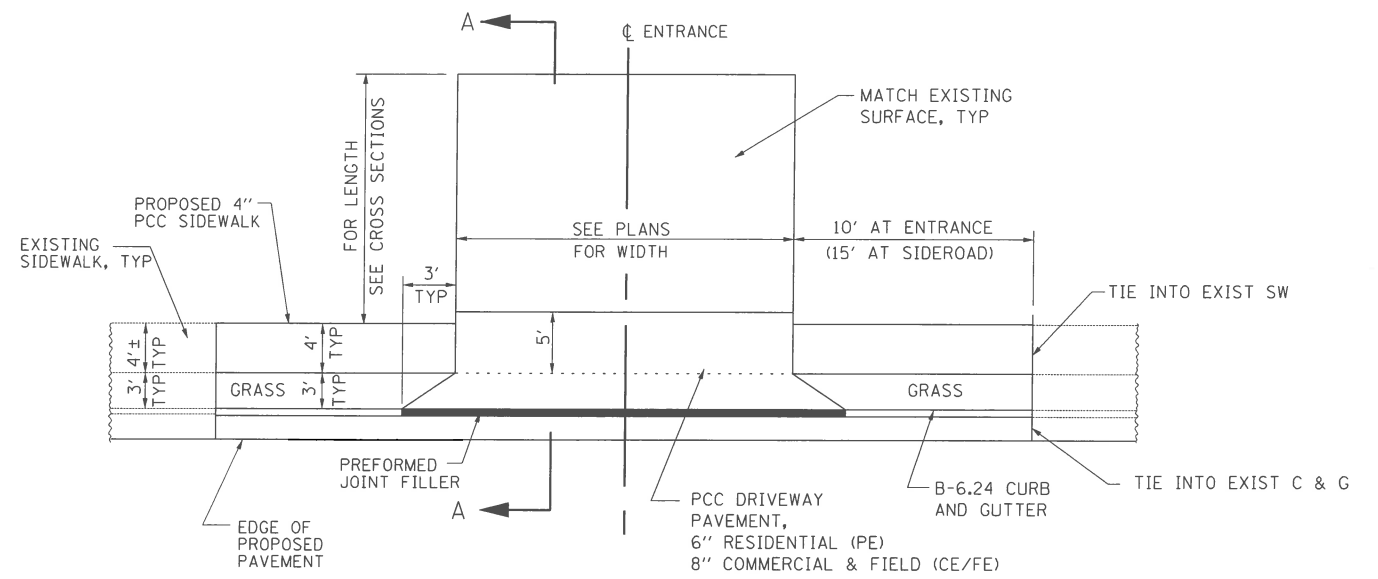
BUTT JOINT DETAIL
SEE PLAN SHEETS FOR LOCATIONS



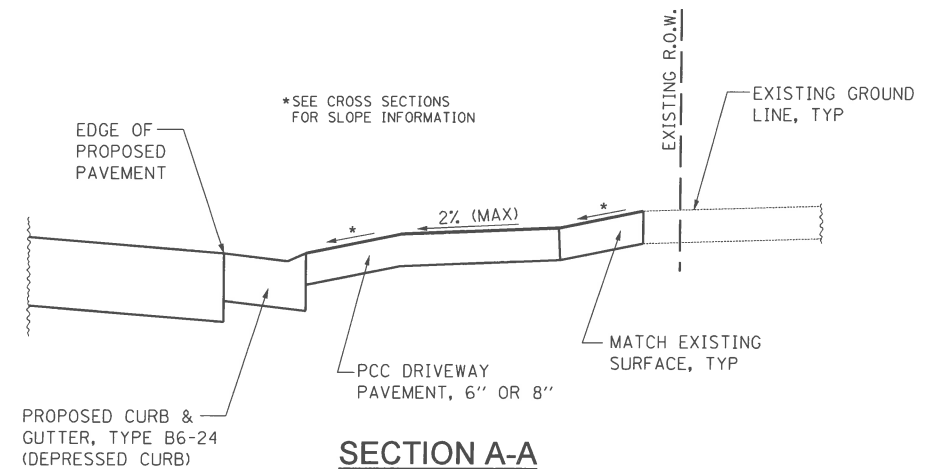
CURB TERMINATION DETAIL
NOT TO SCALE



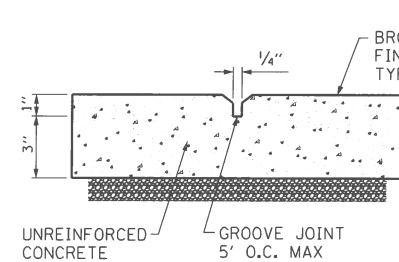
TAPER DETAIL FOR DEPRESSED CURB
NOT TO SCALE



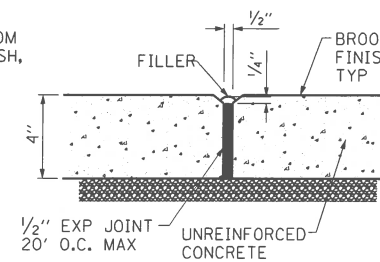
TYPICAL ENTRANCE DETAIL
NOT TO SCALE



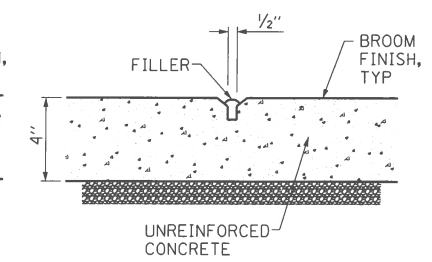
SECTION A-A
NOT TO SCALE



CONTROL JOINT



EXPANSION JOINT
SIDEWALK JOINT DETAILS
NOT TO SCALE



LONGITUDINAL JOINT

HURST-ROSCHKE, INC.
NO. 5 BANK SQUARE
EAST SAINT LOUIS, ILLINOIS 62203
PHONE: 618-398-0890
HR JOB# 192-0528



FILE NAME =	USER NAME = #USER#	DESIGNED - JJC	REVISED -
#FILE#		DRAWN - UJ	REVISED -
	PLOT SCALE = #SCALE#	CHECKED -	REVISED -
	PLOT DATE = #DATE#	DATE - 4-8-2020	REVISED -

STATE OF ILLINOIS
DEPARTMENT OF TRANSPORTATION

SCALE: NONE	SHEET 1 OF 1 SHEETS	STA.	TO STA.
-------------	---------------------	------	---------

F.A.U RTE.	SECTION	COUNTY	TOTAL SHEETS	SHEET NO.
9197	16-00047-00-RP	ST CLAIR	57	4
CONTRACT NO. 97738				
ILLINOIS FED. AID PROJECT				

SCHEDULES OF QUANTITIES

* Adjusted for Shrinkage (25% Shrinkage Assumed);
 ** Waste (-) or Shortage (+)

EARTH EXCAVATION					
Location	Earth Excavation	Excavation to be used in Embankment*	Embankment	Earthwork Balance**	
From	To	Cubic Yard	Cubic Yard	Cubic Yard	Cubic Yard
100-22.06	133-00.00	840	630	52	578
Total		840	630	52	578
		USE 900			

SEEDING, CLASS 2A		
MOUSETTE LANE	ACRE	
101-00.00 to 133-00.00 RT/LT	0.23	
USE	0.25	

MULCH METHOD 2		
MOUSETTE LANE	ACRE	
101-00.00 to 133-00.00 RT/LT	0.23	
USE	0.25	

INLET AND PIPE PROTECTION			
Station	Side	Offset	Each
201+64.00	LT	21.4	1
201+88.62	RT	20.38	1
100+34.60	LT	29.73	1
100+57.40	LT	46.41	1
100+38.46	RT	38.7	1
102+67.38	RT	22.1	1
100+66.22	LT	22.0	1
103+91.57	RT	21.79	1
103+86.53	LT	22.2	1
109+06.02	RT	21.9	1
109+05.98	LT	22.14	1
111+05.31	RT	27.49	1
112+05.84	RT	21.56	1
112+05.50	LT	22.28	1
115+60.72	RT	21.27	1
115+59.77	LT	22.75	1
120+60.12	RT	22.59	1
121+66.08	LT	21.84	1
122+26.99	RT	22.8	1
123+32.27	RT	21.25	1
123+31.79	LT	22.89	1
124+77.51	RT	21.39	1
125+63.41	RT	21.43	1
125+58.98	LT	22.21	1
129+98.21	RT	21.16	1
129+96.84	LT	22.89	1
132+48.74	RT	41.74	1
TOTAL			27

SUBBASE GRANULAR MATERIAL, TYPE A	
CONCRETE ISLAND	TON
100+24.00	11.64
Use	12

AGGREGATE SURFACE COURSE, TYPE B			
MOUSETTE LANE	Depth (in)	Area (Sq Yd)	TON
104+90.00	Rt	10	3.3
120+78.00	Rt	10	3.3
126+12.00	Rt	10	7.3
126+47.00	Lt	10	9.1
126+79.00	Rt	10	8.1
127+35.00	Rt	10	7.7
128+35.00	Rt	10	11.2
128+74.00	Rt	10	5.9
129+10.00	Lt	10	8.1
129+38.50	Lt	10	7.6
130+22.00	Rt	10	12.9
130+83.00	Rt	10	7.2
132+00.00	Rt	10	14.6
Total			61

AGGREGATE FOR TEMPORARY ACCESS		
MOUSETTE LANE	Depth (6")	TON
101-38.00	128	4.9
101+43.00	128	4.9
104+58.00	360	13.7
104+90.00	160	6.1
105+15.00	240	9.1
106+93.00	160	6.1
107+69.00	192	7.3
108+78.00	192	7.3
109+33.00	160	6.1
112+33.00	272	10.3
112+53.00	272	10.3
114+78.00	216	8.2
115+68.00	252	9.6
116+52.00	234	8.9
116+76.00	272	10.3
117+39.00	270	10.3
118+08.00	252	9.6
118+95.00	252	9.6
119+60.00	336	12.8
120+00.00	160	6.1
120+78.00	128	4.9
123+53.00	160	6.1
126+12.00	128	4.9
126+47.00	128	4.9
126+79.00	128	4.9
127+29.00	128	4.9
127+35.00	96	3.6
127+88.00	128	4.9
128+13.00	128	4.9
128+35.00	128	4.9
128+74.00	160	6.1
129+10.00	96	3.6
129+39.00	96	3.6
130+22.00	128	4.9
130+46.00	160	6.1
130+82.00	144	5.5
130+83.00	176	6.7
131+52.00	192	7.3
132+00.00	192	7.3
Total		271

PERIMETER EROSION BARRIER				
JEROME LANE	to	R/LT	FOOT	
200-57.00	to	200-83.00	LT	26
201+41.00	to	201+67.00	LT	26
MOUSETTE LANE				
200+44.88	to	101+30.00	Rt	142
100+51.43	to	101+35.00	Lt	98
101+46.00	to	101+56.00	Rt	10
101+51.00	to	101+61.00	Lt	10
102+43.00	to	102+78.00	Rt	35
102+73.00	to	102+78.00	Lt	5
103+38.00	to	103+72.00	Rt	34
104+33.00	to	104+43.00	Lt	10
104+70.00	to	104+80.00	Rt	10
104+73.00	to	105+00.00	Lt	27
105+30.00	to	105+40.00	Lt	10
105+00.00	to	105+10.00	Rt	10
106+73.00	to	106+83.00	Lt	10
107+00.00	to	107+05.00	Rt	5
107+03.00	to	107+56.00	Lt	53
107+81.00	to	107+91.00	Lt	10
108+56.00	to	108+66.00	Lt	10
108+90.00	to	109+00.00	Lt	10
109+13.00	to	109+23.00	Rt	10
109+43.00	to	109+53.00	Rt	10
110+64.00	to	110+69.00	Lt	5
110+80.00	to	110+85.00	Rt	5
112+06.00	to	112+16.00	Rt	10
112+26.00	to	112+36.00	Lt	10
112+50.00	to	112+60.00	Rt	10
112+70.00	to	112+80.00	Lt	10
113+50.00	to	113+55.00	Rt	5
114+64.00	to	114+69.00	Lt	5
114+59.00	to	114+69.00	Rt	10
115+49.50	to	115+54.50	Rt	5
115+77.50	to	115+87.50	Rt	10
116+33.00	to	116+43.00	Rt	10
116+49.00	to	116+59.00	Lt	10
116+61.00	to	116+71.00	Rt	10
116+93.00	to	117+03.00	Lt	10
117+20.00	to	117+30.00	Rt	10
117+48.00	to	117+58.00	Rt	10
117+89.00	to	117+99.00	Rt	10
118+17.00	to	118+27.00	Rt	10
118+76.00	to	118+86.00	Rt	10
119+04.00	to	119+14.00	Rt	10
119+36.00	to	119+46.00	Lt	10
119+74.00	to	119+84.00	Lt	10
119+80.00	to	119+90.00	Rt	10
120+10.00	to	120+20.00	Rt	10
120+60.00	to	120+70.00	Rt	10
120+86.00	to	120+96.00	Rt	10
122+00.00	to	122+43.00	Rt	35
122+98.00	to	123+44.00	Rt	46
123+09.00	to	123+44.00	Lt	35
123+63.00	to	123+73.00	Rt	10
124+08.00	to	124+25.00	Lt	17
124+56.00	to	124+92.00	Rt	36
125+14.00	to	125+19.00	Lt	5
125+41.00	to	126+04.00	Rt	63
126+20.00	to	126+72.00	Rt	52
126+39.00	to	126+49.00	Lt	10
126+55.00	to	126+65.00	Lt	10
126+88.00	to	127+29.00	Rt	41
127+11.00	to	127+21.00	Lt	10
127+37.00	to	127+47.00	Lt	10
127+41.00	to	127+88.00	Rt	47
127+95.00	to	128+05.00	Lt	10
127+96.00	to	128+27.00	Rt	31
128+21.00	to	128+31.00	Lt	10
128+44.00	to	128+65.00	Rt	21
128+85.00	to	130+14.00	Rt	129
128+92.00	to	129+02.00	Lt	10
129+17.00	to	129+32.00	Lt	15
129+47.00	to	129+57.00	Lt	10
130+26.00	to	130+36.00	Lt	10
130+56.00	to	131+72.00	Lt	116
130+90.00	to	131+17.00	Lt	27
130+94.00	to	131+88.00	Rt	94
132+12.00	to	132+50.00	Rt	38
Total			1765	

HOT-MIX ASPHALT SURFACE REMOVAL, 4INCH			
MOUSETTE LANE		SQ YD	
100+32.06	to	133+15.00	14753
TOTAL		14753	

BITUMINOUS MATERIALS (TACK COAT)		
MOUSETTE LANE	Area (sq ft)	(.05lb/sq ft)
Milled Surface	132,657	66,329
Binder Surface	132,657	33,164
TOTAL		9,949

HOT-MIX ASPHALT SURFACE REMOVAL - BUTT JOINT			
MOUSETTE LANE		SQ YD	
100+22.06	to	100+32.06	155
102+90.72	to	103+24.32	146
122+50.14	to	122+06.73	140
123+55.38	to	123+94.07	148
124+99.88	to	125+31.16	112
131+96.37	to	132+24.34	127
132+49.28	to	132+52.69	133
133+15.00	to	133+25.00	44
Total		1005	

HOT-MIX ASPHALT BINDER COURSE, IL-9.5, N70			
MOUSETTE LANE		TON	
100+32.06	to	133+15.00	1652.4
TOTAL		1652	

HOT-MIX ASPHALT SURFACE COURSE, IL-9.5, MIX "C", N70			
MOUSETTE LANE		TON	
100+32.06	to	133+15.00	1652.4
TOTAL		1652	

BITUMINOUS MATERIALS (TACK COAT)			
MOUSETTE LANE	Area (sq ft)	sideroads	(.05lb/sq ft)
Milled Surface	9,045		452.3
2" Surface	9,045		226.1
TOTAL			678

INCIDENTAL HOT-MIX-ASPHALT SURFACING					
MOUSETTE LANE	Area	Depth (in)	((Sq Yd)*(in)*12)/2000	TON	
100+22.06	to	100+32.06	154.78	4.0	35
102+90.72	to	103+24.32	146.11	4.0	33
122+50.14	to	122+06.73	140.33	4.0	32
123+55.38	to	123+94.07	148.00	4.0	34
124+99.88	to	125+31.16	112.33	4.0	26
131+96.37	to	132+24.34	126.67	4.0	29
132+49.28	to	132+52.69	132.78	4.0	30
133+15.00	to	133+25.00	43.67	4.0	10
Total					229

TEMPORARY RAMP			
MOUSETTE LANE		SQ YD	
100+22.06	to	133+25.00	480
TOTAL		480	

PROTECTIVE COAT		SQ YD
PORTLAND CEMENT CONCRETE ISLAND		52.4
PORTLAND CEMENT CONCRETE SIDEWALK		79.0
PORTLAND CEMENT CONCRETE DRIVEWAY		874.0
COMBINATION CONCRETE CURB AND GUTTER, TYPE B-6.24		1079.4
COMBINATION CONCRETE CURB AND GUTTER, TYPE M-6.06		9.1
Applications		2.0
Total		5624

PORTLAND CEMENT CONCRETE DRIVEWAY PAVEMENT, 8 INCH				
MOUSETTE LANE		Area	Area	
Station	Type	SQ FT	SQ YD	
104+58.00	LT	222	24.7	
105+15.00	LT	249	27.7	
109+33.00	RT	203	22.6	
112+33.00	RT	280	31.1	
112+53.00	LT	280	31.1	
116+76.00	LT	283	31.4	
119+60.00	LT	347	38.6	
132+00.00	RT	204	22.7	
Use		204	22.7	

PORTLAND CEMENT CONCRETE DRIVEWAY PAVEMENT, 6 INCH				
MOUSETTE LANE		Area	Area	
Station				

SCHEDULES OF QUANTITIES

PORTLAND CEMENT CONCRETE SIDEWALK 4 INCH					
JEROME LANE	R/Lt	SQ FT			
200+57.00 to 200+83.00	Lt	119			
201+41.00 to 201+67.00	Lt	119			
MOUSETTE LANE					
200+44.88 to 101+30.00	Rt	1125			
100+51.43 to 101+35.00	Lt	550			
101+46.00 to 101+56.00	Rt	40			
101+51.00 to 101+61.00	Lt	40			
102+43.00 to 102+78.00	Rt	147			
102+73.00 to 102+78.00	Lt	20			
103+38.00 to 103+72.00	Rt	138			
104+33.00 to 104+43.00	Lt	40			
104+70.00 to 104+80.00	Rt	88			
104+73.00 to 105+00.00	Lt	110			
105+30.00 to 105+40.00	Lt	40			
105+00.00 to 105+10.00	Rt	40			
106+73.00 to 106+83.00	Lt	40			
107+00.00 to 107+05.00	Rt	20			
107+03.00 to 107+56.00	Lt	212			
107+81.00 to 107+91.00	Lt	40			
108+56.00 to 108+66.00	Lt	40			
108+90.00 to 109+00.00	Lt	40			
109+13.00 to 109+23.00	Rt	40			
109+43.00 to 109+53.00	Rt	40			
110+64.00 to 110+69.00	Lt	20			
110+80.00 to 110+85.00	Rt	20			
112+06.00 to 112+16.00	Rt	40			
112+26.00 to 112+36.00	Lt	40			
112+50.00 to 112+60.00	Rt	40			
112+70.00 to 112+80.00	Lt	40			
113+50.00 to 113+55.00	Rt	20			
114+64.00 to 114+69.00	Lt	20			
114+59.00 to 114+69.00	Rt	40			
115+49.50 to 115+54.50	Rt	40			
115+77.50 to 115+87.50	Rt	40			
116+33.00 to 116+43.00	Rt	40			
116+49.00 to 116+59.00	Lt	40			
116+61.00 to 116+71.00	Rt	40			
116+93.00 to 117+03.00	Lt	40			
117+20.00 to 117+30.00	Rt	40			
117+48.00 to 117+58.00	Rt	40			
117+89.00 to 117+99.00	Rt	40			
118+17.00 to 118+27.00	Rt	40			
118+76.00 to 118+86.00	Rt	40			
119+04.00 to 119+14.00	Rt	40			
119+36.00 to 119+46.00	Lt	40			
119+74.00 to 119+84.00	Lt	40			
119+80.00 to 119+90.00	Rt	40			
120+10.00 to 120+20.00	Rt	40			
120+60.00 to 120+70.00	Rt	40			
120+86.00 to 120+96.00	Rt	40			
122+08.00 to 122+43.00	Rt	142			
122+96.00 to 123+44.00	Rt	186			
123+09.00 to 123+44.00	Lt	144			
123+63.00 to 123+73.00	Rt	40			
124+08.00 to 124+25.00	Lt	75			
124+56.00 to 124+92.00	Rt	141			
125+14.00 to 125+19.00	Lt	20			
125+41.00 to 126+04.00	Rt	258			
126+20.00 to 126+72.00	Rt	207			
126+39.00 to 126+49.00	Lt	40			
126+55.00 to 126+65.00	Lt	40			
126+88.00 to 127+29.00	Rt	169			
127+11.00 to 127+21.00	Lt	40			
127+37.00 to 127+47.00	Lt	40			
127+41.00 to 127+88.00	Rt	158			
127+95.00 to 128+05.00	Lt	40			
127+96.00 to 128+27.00	Rt	125			
128+21.00 to 128+31.00	Lt	40			
128+44.00 to 128+65.00	Rt	82			
128+85.00 to 130+14.00	Rt	528			
128+92.00 to 129+02.00	Lt	40			
129+17.00 to 129+32.00	Lt	60			
129+47.00 to 129+57.00	Lt	40			
130+26.00 to 130+36.00	Lt	40			
130+56.00 to 131+72.00	Lt	69			
130+90.00 to 131+17.00	Lt	115			
130+94.00 to 131+88.00	Rt	420			
132+12.00 to 132+50.00	Rt	200			
		Total	7587		

DETECTABLE WARNINGS			
JEROME LANE	RT/LT	SQ FT	
200+70	LT	8	
200+70	RT	8	
200+54	RT	8	
201+55	LT	8	
MOUSETTE LANE			
100+37	LT	8	
100+40	LT	8	
100+45	RT	8	
100+64	LT	8	
102+74	RT	8	
103+43	RT	8	
122+39	RT	6	
123+02	RT	8	
123+40	LT	8	
124+10	LT	8	
124+87	RT	8	
125+45	RT	8	
131+14	RT	8	
131+14	LT	8	
		TOTAL	136

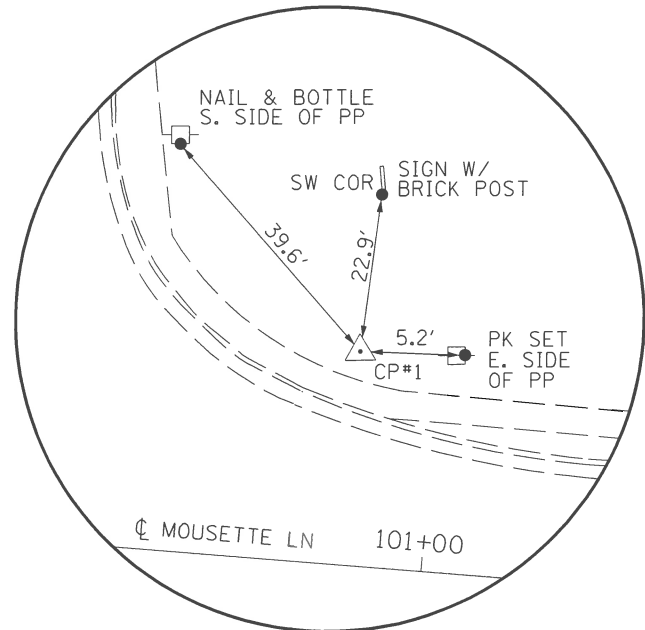
SIDEWALK REMOVAL					
JEROME LANE	R/Lt	SQ FT			
200+57.00 to 200+83.00	Lt	98			
201+41.00 to 201+67.00	Lt	98			
MOUSETTE LANE					
200+44.88 to 101+56.00	Rt	700			
100+51.43 to 101+61.00	Lt	462			
102+43.00 to 102+78.00	Rt	143			
102+73.00 to 102+78.00	Lt	20			
103+38.00 to 103+72.00	Rt	134			
104+33.00 to 105+35.00	Lt	414			
104+70.00 to 105+10.00	Rt	88			
106+73.00 to 107+91.00	Lt	242			
107+00.00 to 107+05.00	Rt	20			
108+00.00 to 108+05.00	Rt	20			
108+56.00 to 109+00.00	Lt	95			
109+13.00 to 109+53.00	Rt	88			
110+64.00 to 110+69.00	Lt	20			
110+80.00 to 110+85.00	Rt	20			
112+06.00 to 112+60.00	Rt	115			
112+26.00 to 112+80.00	Lt	115			
113+60.00 to 113+65.00	Rt	20			
114+59.00 to 114+97.00	Rt	153			
114+64.00 to 114+69.00	Lt	20			
115+49.50 to 115+87.50	Rt	151			
116+49.00 to 116+56.00	Lt	32			
116+53.00 to 116+71.00	Rt	152			
116+63.00 to 116+75.00	Rt	34			
116+95.00 to 117+03.00	Lt	32			
117+20.00 to 117+58.00	Rt	150			
117+89.00 to 118+27.00	Rt	153			
118+19.00 to 118+24.00	Lt	20			
118+76.00 to 119+14.00	Rt	157			
119+36.00 to 119+47.00	Lt	39			
119+74.00 to 119+84.00	Lt	39			
119+80.00 to 119+88.00	Rt	32			
120+11.00 to 120+20.00	Rt	33			
120+80.00 to 120+96.00	Rt	138			
121+52.00 to 121+57.00	Lt	20			
122+08.00 to 122+43.00	Rt	131			
123+00.00 to 123+73.00	Rt	281			
123+09.00 to 123+45.00	Lt	128			
124+08.00 to 124+25.00	Lt	63			
124+56.00 to 124+92.00	Rt	131			
125+14.00 to 125+19.00	Lt	20			
125+41.00 to 130+09.00	Rt	1865			
126+39.00 to 126+65.00	Lt	136			
125+14.00 to 125+19.00	Lt	20			
125+41.00 to 130+09.00	Rt	1865			
126+39.00 to 126+65.00	Lt	136			
127+11.00 to 127+47.00	Lt	137			
127+95.00 to 128+31.00	Lt	134			
128+92.00 to 129+57.00	Lt	255			
130+26.00 to 131+17.00	Lt	190			
130+30.00 to 130+69.00	Rt	156			
131+00.00 to 131+87.00	Rt	382			
131+40.00 to 131+50.00	Lt	38			
132+15.00 to 132+42.00	Rt	167			
		Total	8481		

COMBINATION CONCRETE CURB AND GUTTER, TY B-6.24					
JEROME LANE	RT/LT	FOOT			
200+57.00 to 200+83.00		26			
200+41.00 to 200+67.00		26			
MOUSETTE LANE					
200+44.88 to 101+56.00	RT	180			
100+51.43 to 101+61.00	LT	120			
102+48.00 to 102+90.72	RT	58			
103+24.32 to 103+67.00	RT	57			
104+33.00 to 107+91.00	LT	358			
104+70.00 to 106+50.00	RT	180			
108+56.00 to 109+00.00	LT	44			
109+13.00 to 109+53.00	RT	40			
112+06.00 to 112+60.00	RT	54			
112+26.00 to 112+80.00	LT	54			
114+64.00 to 114+97.00	RT	33			
115+49.00 to 115+87.00	RT	38			
116+33.00 to 116+71.00	RT	38			
116+49.00 to 117+03.00	LT	54			
117+20.00 to 117+58.00	RT	38			
117+89.00 to 118+27.00	RT	38			
118+00.00 to 122+50.00	LT	450			
118+75.00 to 119+14.00	LT	39			
119+80.00 to 122+50.14	RT	286			
122+86.73 to 124+99.88	RT	242			
123+14.00 to 123+55.38	LT	58			
123+94.07 to 124+37.00	LT	63			
125+31.18 to 132+49.28	RT	753			
125+50.00 to 126+65.00	LT	114			
127+11.00 to 127+47.00	LT	36			
127+95.00 to 128+31.00	LT	36			
128+92.00 to 129+57.00	LT	67			
130+26.00 to 131+96.37	LT	181			
		TOTAL	3761		

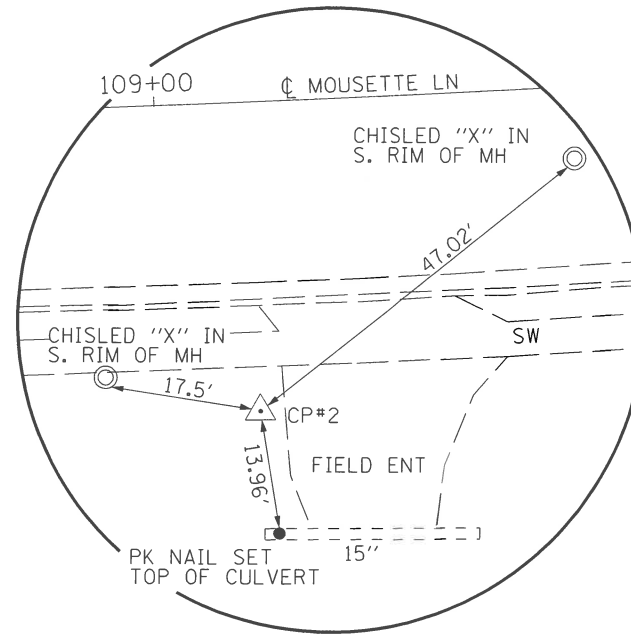
SHORT TERM PAVEMENT MARKING			
MOUSETTE LANE		FOOT	
single skip dash			
100+22 to 133+25	CL	300	
		TOTAL	300

SHORT TERM PAVEMENT MARKING REMOVAL			
MOUSETTE LANE		FOOT	
single skip dash			
100+22 to 133+25	CL	100	
		TOTAL	100

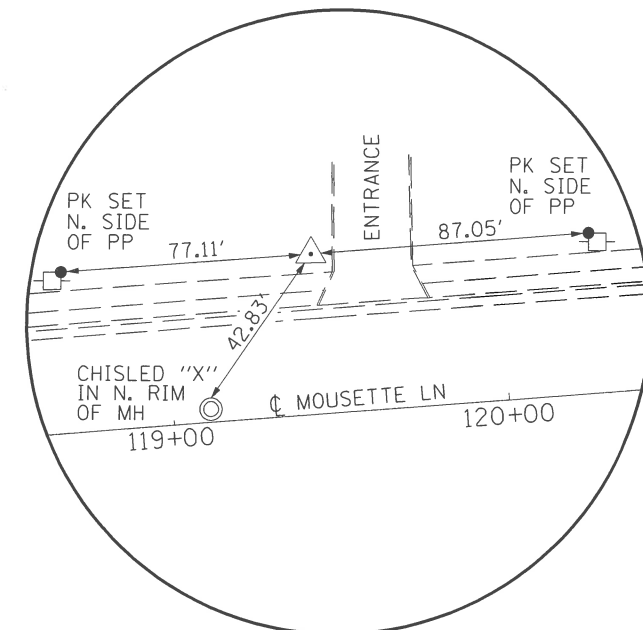
SIGN PANEL - TYPE 1				
MOUSETTE LANE	SIGN	SQ FT		
100+48.00	LT R1-1	9.00		
100+71.00	LT R1-1	9.00		
103+31.00	RT R1-1	9.00		
104+00.00	RT R3-9b	7.50		
116+00.00	LT R3-9b	7.50		
116+00.00	RT R3-9b	7.50		
122+91.00	RT R1-1	9.00		
123+52.00	LT R1-1	9.00		
125+35.00	RT R1-1	9.00		
130+20.00	LT R3-9b	7.50		
130+60.00	RT W11-2	9.00		
130+60.00	RT R1-5a	12.00		
131+09.00	RT W11-2	9.00		
131+09.00	RT W16-9p	2.00		
131+09.00	RT W16-7p	2.00		
131+19.50	LT W11-2	9.00		
131+19.50	LT W16-9p	2.00		
131+19.50	LT W16-7p	2.00		
131+66.00	LT W11-2	9.00		
131+66.00	LT R1-5a	12.00		
131+87.00	LT R1-1	9.00		
132+92.00	RT R1-1	9.00		
JEROME LANE				
200+58.00	RT R1			



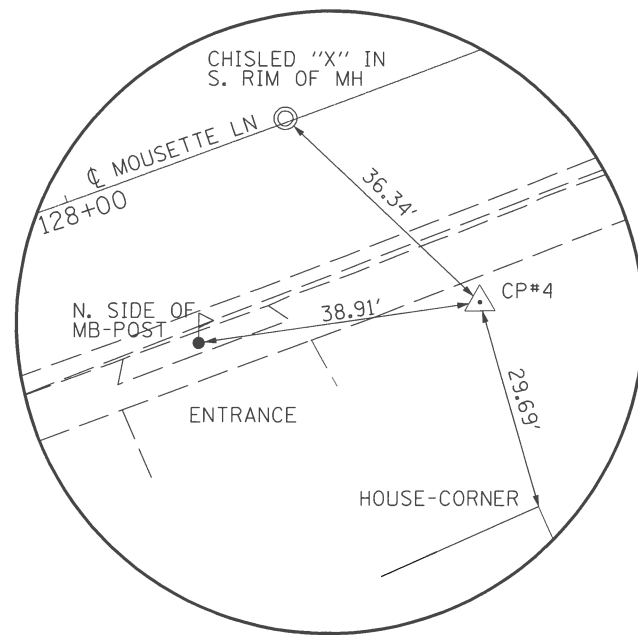
SET IRON PIN
MOUSETTE LANE
 STA 100+88.58, 34.58' LT
 N 687447.01, E 2302332.00
CONTROL POINT #1



SET IRON PIN
MOUSETTE LANE
 STA 109+20.58, 34.42' RT
 N 687332.94, E 2303160.89
CONTROL POINT #2



SET IRON PIN
MOUSETTE LANE
 STA 119+42.02, 33.49' LT
 N 687490.06, E 2304174.88
CONTROL POINT #3



SET IRON PIN
MOUSETTE LANE
 STA 128+48.46, 32.90' RT
 N 687585.95, E 2305075.32
CONTROL POINT #4

CONTROL POINTS				
POINT NO.	COORDINATES		ELEVATION	DESCRIPTION
CP #1	N 687447.01	E 2302332.00	406.95	IRON PIN SET
CP #2	N 687332.94	E 2303160.89	405.95	IRON PIN SET
CP #3	N 687490.06	E 2304174.88	406.84	IRON PIN SET
CP #4	N 687585.95	E 2305075.32	406.78	IRON PIN SET

HURST-ROSCHKE, INC.
 NO. 5 BANK SQUARE
 EAST SAINT LOUIS, ILLINOIS 62203
 PHONE: 618-398-0890
 HR JOB# 192-0528



FILE NAME =
 \$FILEL\$
 Reference ties.dgn 4/7/2020 3:28:12 PM

USER NAME = \$USERS\$
 DESIGNED - JJC
 DRAWN - UJ
 CHECKED -
 DATE - 4-8-2020

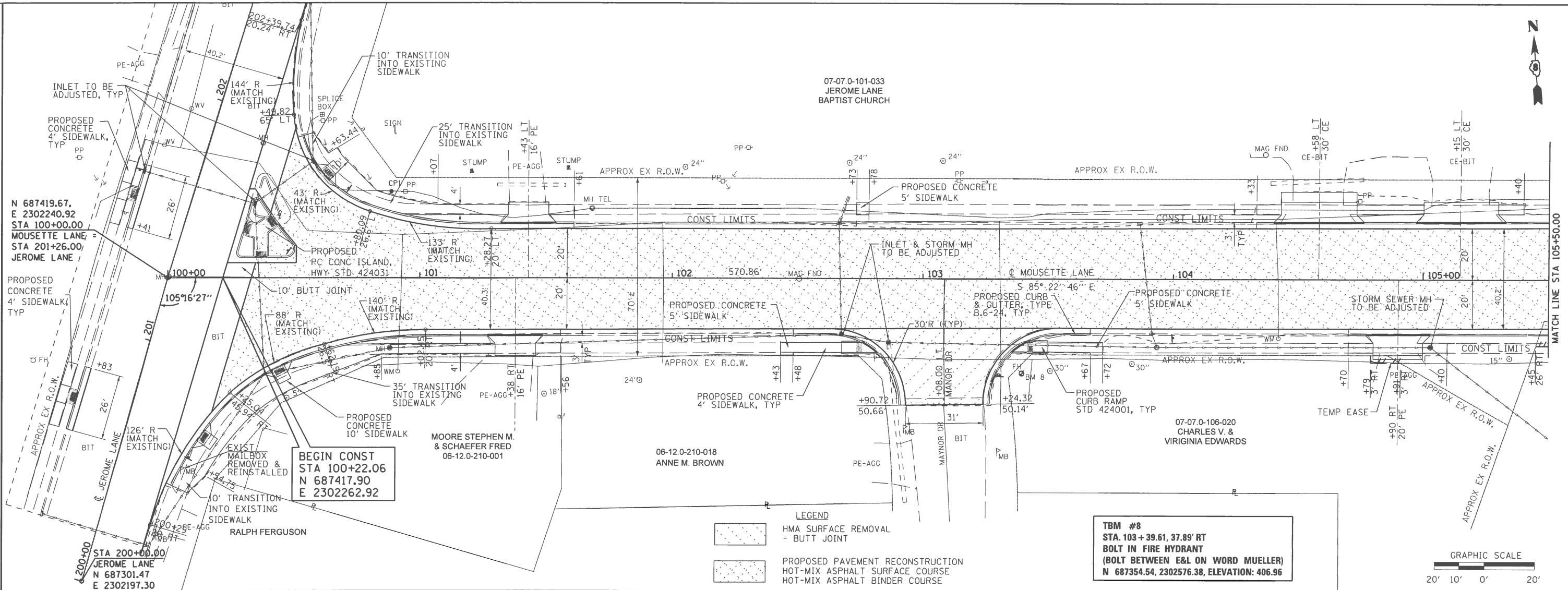
REVISED -
 REVISED -
 REVISED -
 REVISED -

STATE OF ILLINOIS
 DEPARTMENT OF TRANSPORTATION

MOUSETTE LANE
 REFERENCE TIES

SCALE: NONE SHEET 1 OF 1 SHEETS STA. TO STA.

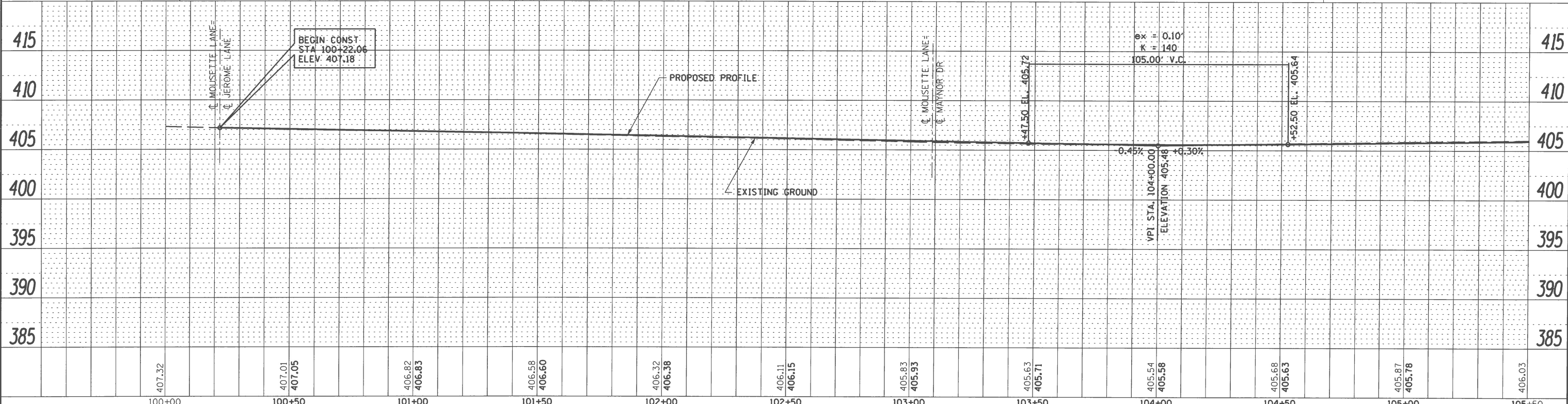
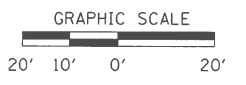
F.A.U. RTE.	SECTION	COUNTY	TOTAL SHEETS	SHEET NO.
9197	16-00047-00-RP	ST CLAIR	57	7
CONTRACT NO. 97738				
ILLINOIS FED. AID PROJECT				



BEGIN CONST
 STA 100+22.06
 N 687417.90
 E 2302262.92

- LEGEND**
- [Pattern] HMA SURFACE REMOVAL - BUTT JOINT
 - [Pattern] PROPOSED PAVEMENT RECONSTRUCTION
 HOT-MIX ASPHALT SURFACE COURSE
 HOT-MIX ASPHALT BINDER COURSE

TBM #8
 STA. 103+39.61, 37.89' RT
 BOLT IN FIRE HYDRANT
 (BOLT BETWEEN E&L ON WORD MUELLER)
 N 687354.54, 2302576.38, ELEVATION: 406.96



BEGIN CONST
 STA 100+22.06
 ELEV. 407.18

PLAN	SURVEYED	DATE
	PLOTTED	BY
	ALIGNMENT CHECKED	
	NOTED	
	CARD FILE NAME	

PROFILE	SURVEYED	DATE
	PLOTTED	BY
	GRADES CHECKED	
	STRUCTURE NOTATIONS CHKD	

HURST-ROSCHKE, INC.
 HILLSBORO, ILLINOIS 62049
 PHONE (217)632-3959
 JOB NO. 192-0528



sht-plnpro_1.dgn 4/7/2020 3:29:59 PM

FILE NAME =	USER NAME = #USER#	DESIGNED - JUC	REVISED -
\$FILEL\$		DRAWN - UJ	REVISED -
		CHECKED -	REVISED -
		DATE - 4-8-2020	REVISED -

**STATE OF ILLINOIS
 DEPARTMENT OF TRANSPORTATION**

**PLAN AND PROFILE
 MOUSETTE LANE**

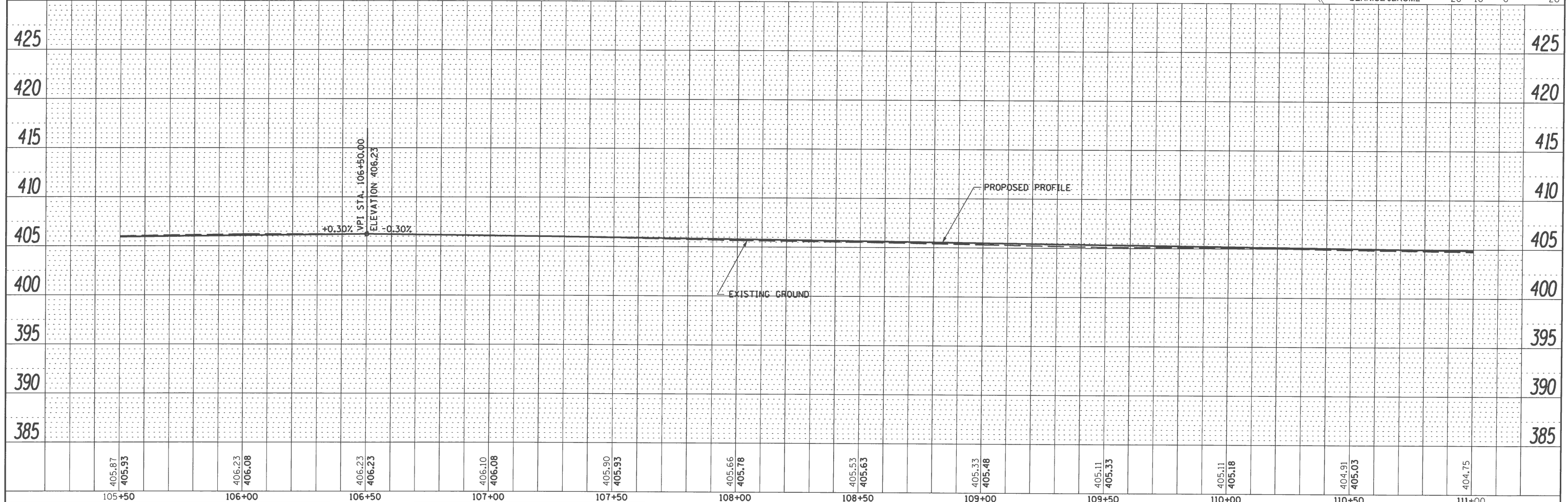
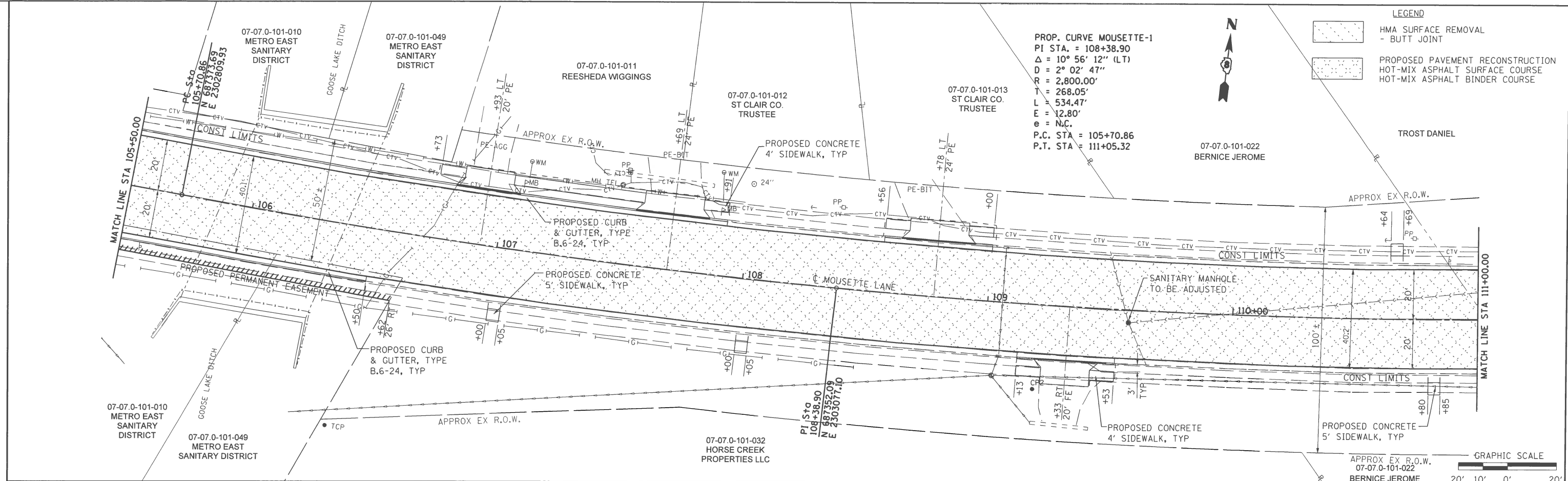
SCALE: 1"=20' SHEET 1 OF 6 SHEETS STA. 100+00 TO STA. 105+50

F.A.U. R.T.E.	SECTION	COUNTY	TOTAL SHEETS	SHEET NO.
9197	16-00047-00-RP	ST CLAIR	57	8
CONTRACT NO. 97738			ILLINOIS FED. AID PROJECT	

PLAN	SUBMITTED	DATE
	PLOTTED	
	ALIGNED	
	CHECKED	
	NO.	
	FILE NAME	



PROFILE	SUBMITTED	DATE
	PLOTTED	
	GRADED	
	STRUCTURE	
	NOTATIONS	
	CHKD	
	NO.	
	FILE NAME	

HURST-ROSCHKE, INC.
HILLSBORO, ILLINOIS 62049
PHONE (217)532-3959
JOB NO. 192-0528



FILE NAME =	USER NAME = #USERS	DESIGNED - JJC	REVISED -	STATE OF ILLINOIS DEPARTMENT OF TRANSPORTATION				PLAN AND PROFILE MOUSETTE LANE				F.A.U. RTE.	SECTION	COUNTY	TOTAL SHEETS	SHEET NO.
#FILE#		DRAWN - UJ	REVISED -									9197	16-00047-00-RP	ST CLAIR	57	9
#MOD#		CHECKED -	REVISED -									CONTRACT NO. 97738				
PLOT DATE = #DATE#		DATE - 4-8-2020	REVISED -					SCALE: 1"=20'				SHEET 2 OF 6 SHEETS STA. 105+50 TO STA. 111+00				
ILLINOIS FED. AID PROJECT																

LEGEND

-  HMA SURFACE REMOVAL - BUTT JOINT
-  PROPOSED PAVEMENT RECONSTRUCTION
HOT-MIX ASPHALT SURFACE COURSE
HOT-MIX ASPHALT BINDER COURSE

07-07.0-101-050
TROST DANIEL

PROP. CURVE MOUSETTE-2
 PI STA. = 116+37.38
 $\Delta = 3^\circ 12' 45''$ (RT)
 $D = 0^\circ 33' 42''$
 $R = 10,200.00'$
 $T = 286.03'$
 $L = 571.90'$
 $E = 4.01'$
 $e = N.C.$
 P.C. STA = 113+51.35
 P.T. STA = 119+23.25

07-07.0-101-051
BETHEL EVANGELICAL
REFORMED CHURCH

07-07.0-101-052
BETHEL EVANGELICAL
REFORMED CHURCH

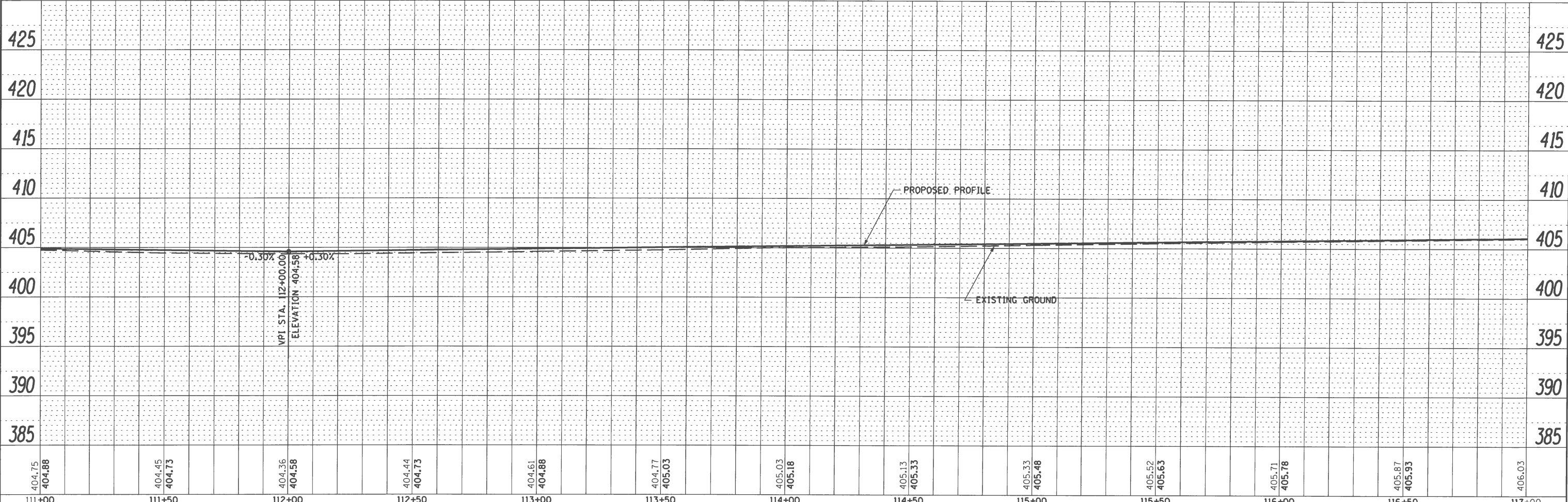
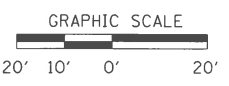
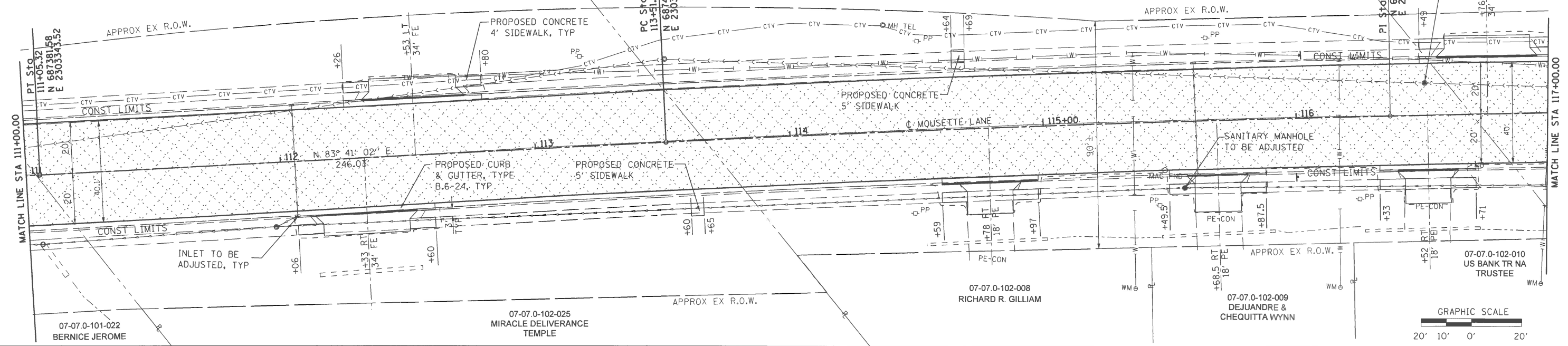
SANITARY MANHOLE
TO BE ADJUSTED



PLAN	SUBMITTED	DATE
	PLOTTED	
	ALIGNED	
	CHECKED	
	NO. _____	
	CADD FILE NAME	

PROFILE	SUBMITTED	DATE
	PLOTTED	
	GRADES	
	CHECKED	
	STRUCTURE	
	NOTATIONS	
	CHKD	
	NO. _____	

HURST-ROSCHKE, INC.
 HILLSBORO, ILLINOIS 62049
 PHONE (217)532-3959
 JOB NO. 192-0528



404.75 404.88	404.45 404.73	404.36 404.58	404.44 404.73	404.61 404.88	404.77 405.03	405.03 405.18	405.13 405.33	405.33 405.48	405.52 405.63	405.71 405.78	405.87 405.93	406.03
111+00	111+50	112+00	112+50	113+00	113+50	114+00	114+50	115+00	115+50	116+00	116+50	117+00

FILE NAME =	USER NAME = \$USER\$	DESIGNED - JJC	REVISED -
\$FILEL\$		DRAWN - UJ	REVISED -
		CHECKED -	REVISED -
		DATE - 4-8-2020	REVISED -



**STATE OF ILLINOIS
DEPARTMENT OF TRANSPORTATION**

**PLAN AND PROFILE
MOUSETTE LANE**

SCALE: 1"=20' SHEET 3 OF 6 SHEETS STA. 111+00 TO STA. 117+00

F.A.U. RTE.	SECTION	COUNTY	TOTAL SHEETS	SHEET NO.
9197	16-00047-00-RP	ST CLAIR	57	10
CONTRACT NO. 97738			ILLINOIS FED. AID PROJECT	

LEGEND

-  HMA SURFACE REMOVAL - BUTT JOINT
-  PROPOSED PAVEMENT RECONSTRUCTION
HOT-MIX ASPHALT SURFACE COURSE
HOT-MIX ASPHALT BINDER COURSE

PROP. CURVE MOUSETTE-2
 PI STA. = 116+37.38
 $\Delta = 3^\circ 12' 45''$ (RT)
 $D = 0^\circ 33' 42''$
 $R = 10,200.00'$
 $T = 286.03'$
 $L = 571.90'$
 $E = 4.01'$
 $e = N.C.$
 P.C. STA = 113+51.35
 P.T. STA = 119+23.51

PROP. CURVE MOUSETTE-3
 PI STA. = 124+04.48
 $\Delta = 13^\circ 00' 56''$ (LT)
 $D = 2^\circ 51' 53''$
 $R = 2,000.00'$
 $T = 228.15'$
 $L = 454.33'$
 $E = 12.97'$
 $e = N.C.$
 P.C. STA = 121+76.33
 P.T. STA = 126+30.67

07-07.0-101-051
 BETHEL EVANGELICAL
 REFORMED CHURCH

07-07.0-101-024
 CAHOKIA PUBLIC
 WATER DISTRICT

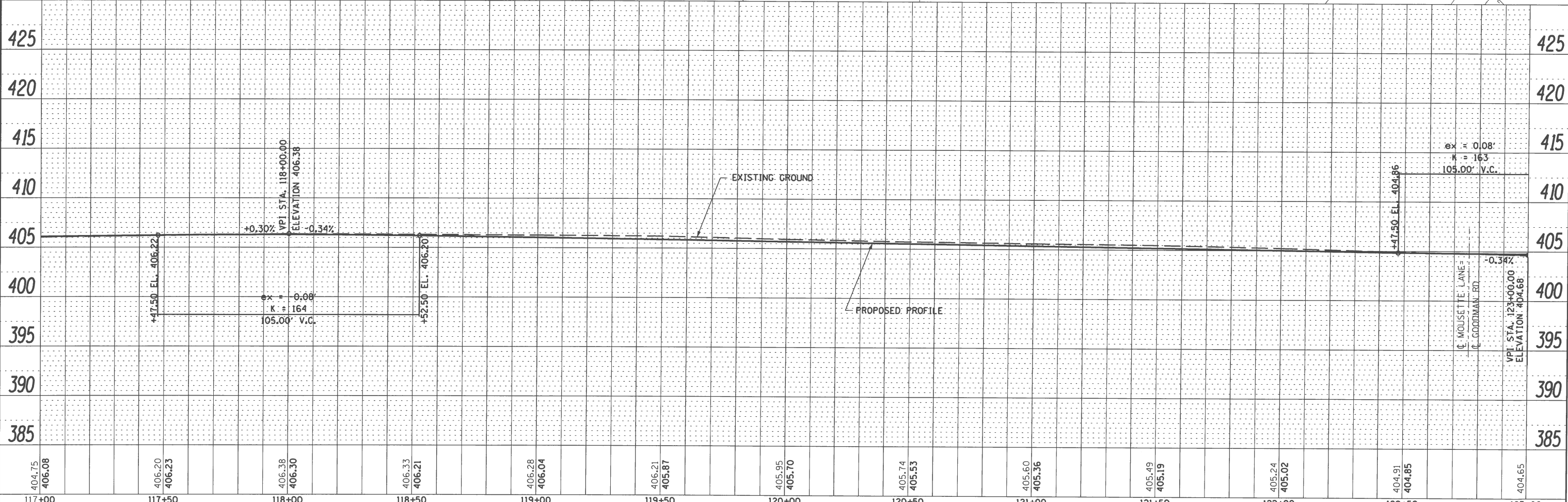
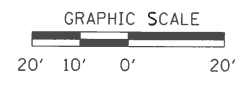
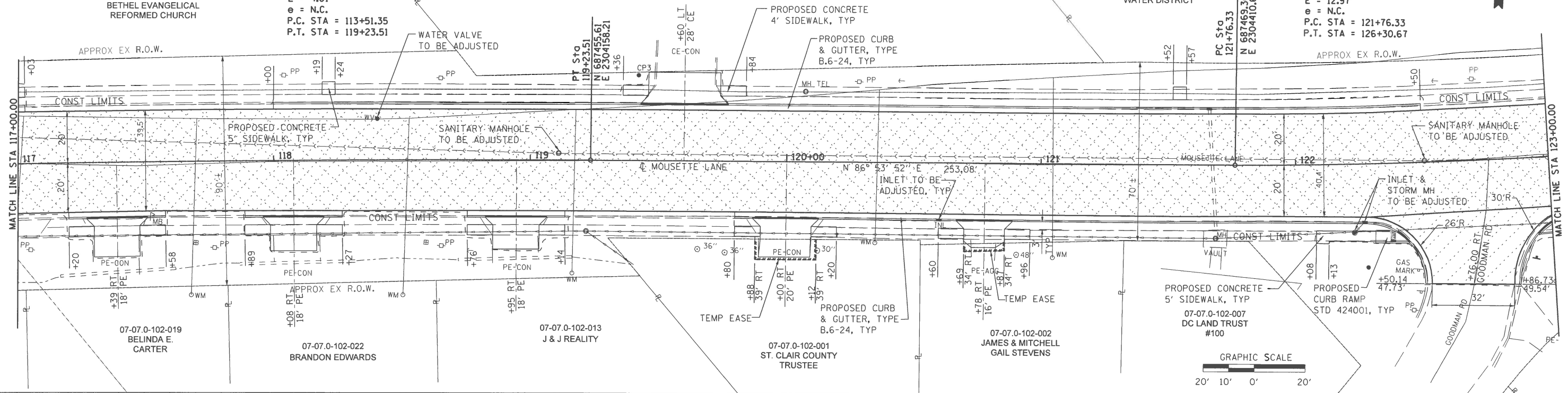
07-07.0-101-023
 CAHOKIA PUBLIC
 WATER DISTRICT



PLAN	SURVEYED	DATE
	PLOTTED	
	ALIGNED	
	CHECKED	
	NO. CAD FILE NAME	

PROFILE	SURVEYED	DATE
	PLOTTED	
	GRADES	
	CHECKED	
	STRUCTURE	
	NOTATIONS	
	CHKD	

HURST-ROSCHKE, INC.
 HILLSBORO, ILLINOIS 62049
 PHONE (217)632-3959
 JOB NO. 192-0528



404.75	406.08	406.20	406.23	406.38	406.30	406.33	406.21	406.28	406.04	406.21	405.87	405.95	405.70	405.74	405.53	405.60	405.36	405.49	405.19	405.24	405.02	404.91	404.85	404.65
117+00	117+50	118+00	118+50	119+00	119+50	120+00	120+50	121+00	121+50	122+00	122+50	123+00												

FILE NAME =	USER NAME = #USERS	DESIGNED - JJC	REVISED -
#FILE#		DRAWN - UJ	REVISED -
		CHECKED -	REVISED -
		DATE - 4-8-2020	REVISED -

STATE OF ILLINOIS
 DEPARTMENT OF TRANSPORTATION

PLAN AND PROFILE
 MOUSETTE LANE

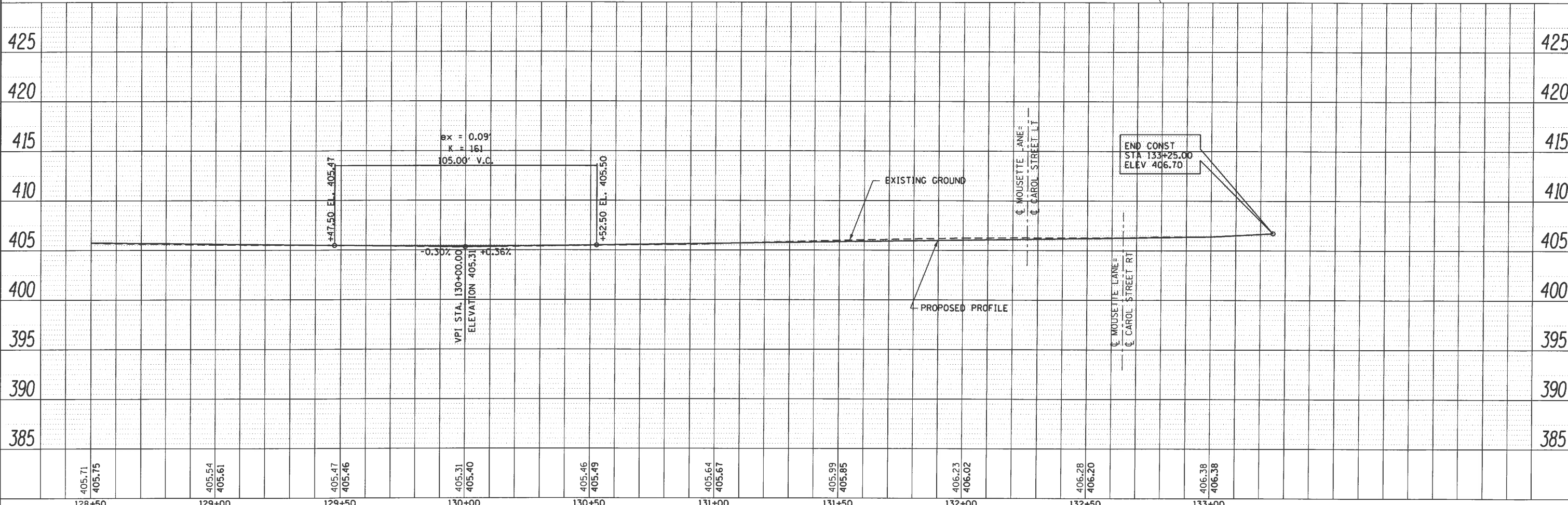
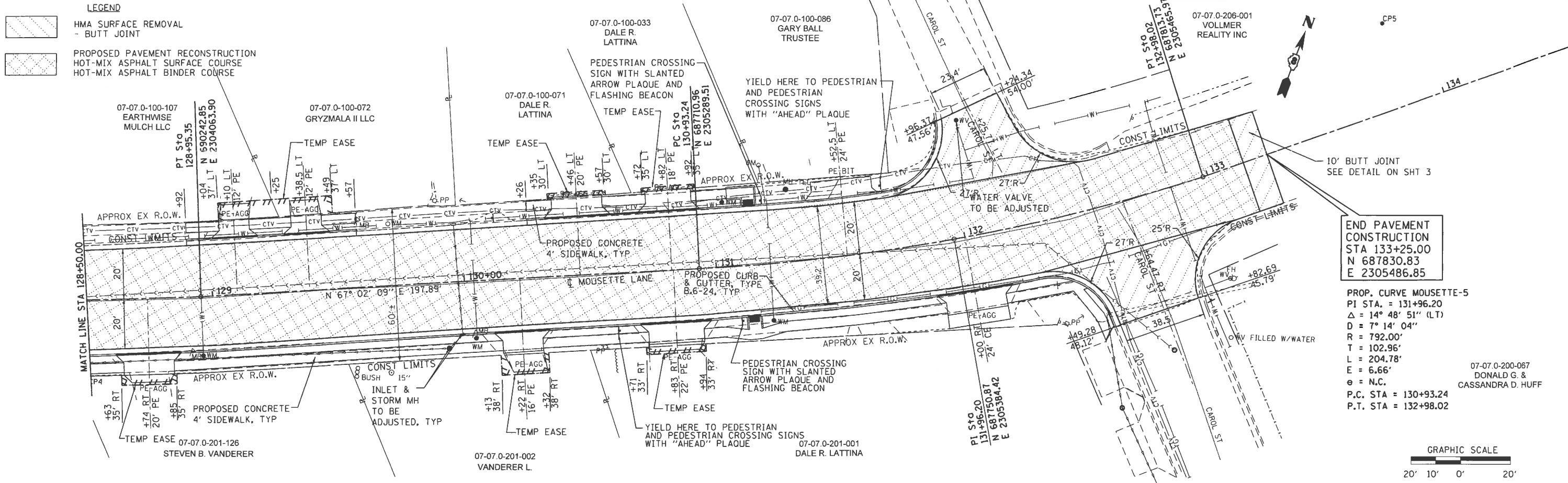
F.A.U. RTE.	SECTION	COUNTY	TOTAL SHEETS	SHEET NO.
9197	16-00047-00-RP	ST CLAIR	57	11
CONTRACT NO. 97738			ILLINOIS FED. AID PROJECT	

SCALE: 1"=20' SHEET 4 OF 6 SHEETS STA. 117+00 TO STA. 123+00

DATE	
BY	
REVISIONS	
NO.	
DESCRIPTION	
DATE	
BY	
DATE	
BY	

DATE	
BY	
REVISIONS	
NO.	
DESCRIPTION	
DATE	
BY	
DATE	
BY	

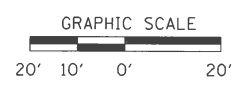
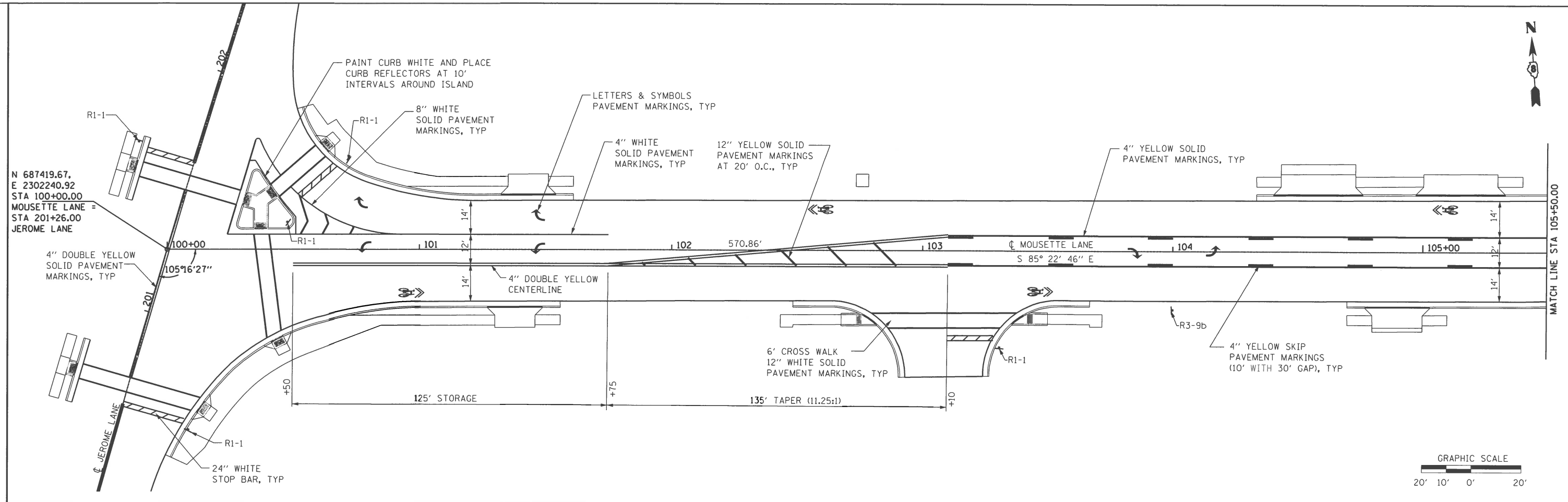
HURST-ROSCHE, INC.
 HILLSBORO, ILLINOIS 62049
 PHONE (217)532-3959
 JOB NO. 192-0528




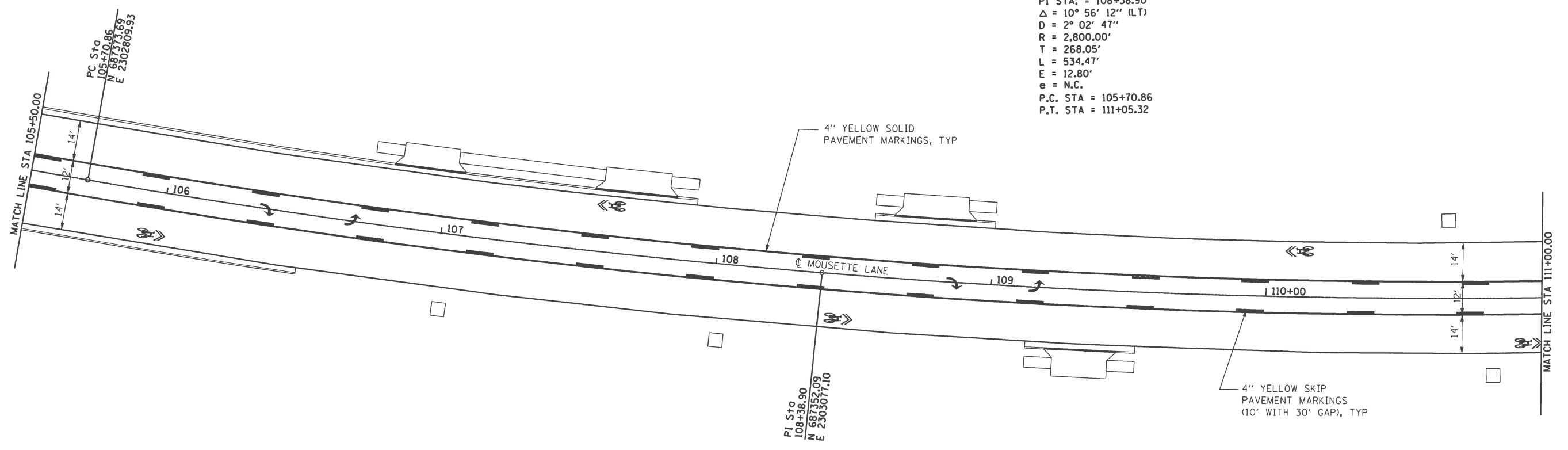
FILE NAME = X:\Projects\Current\192-0528 Mousette Lane Reconstruction\ dgn\ sht\ plan\ pro_6.dgn	USER NAME = jconnor	DESIGNED - JJC	REVISED -	SCALE: 1"=20'	SHEET 6 OF 6 SHEETS	STA. 127+50 TO STA. 133+25.00	F.A.U. RTE. 9197	SECTION 16-00047-00-RP	COUNTY ST. CLAIR	TOTAL SHEETS 57	SHEET NO. 13	CONTRACT NO. 97738	ILLINOIS FED. AID PROJECT
Default	PLOT SCALE = 40.000' / in.	CHECKED -	REVISED -										
	PLOT DATE = 7/15/2020	DATE - 4-8-2020	REVISED -										

STATE OF ILLINOIS
 DEPARTMENT OF TRANSPORTATION

PLAN AND PROFILE
 MOUSETTE LANE



PROP. CURVE MOUSETTE-1
 PI STA. = 108+38.90
 $\Delta = 10^\circ 56' 12''$ (LT)
 $D = 2^\circ 02' 47''$
 $R = 2,800.00'$
 $T = 268.05'$
 $L = 534.47'$
 $E = 12.80'$
 $e = N.C.$
 P.C. STA = 105+70.86
 P.T. STA = 111+05.32



HURST-ROSCHKE, INC.
 HILLSBORO, ILLINOIS 62049
 PHONE (217)532-3959
 JOB NO. 192-0528



FILE NAME = \$FILEL\$	USER NAME = \$USER\$	DESIGNED - JJC	REVISED -
		DRAWN - UJ	REVISED -
		CHECKED -	REVISED -
		DATE - 4-8-2020	REVISED -

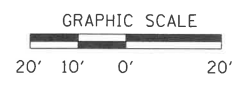
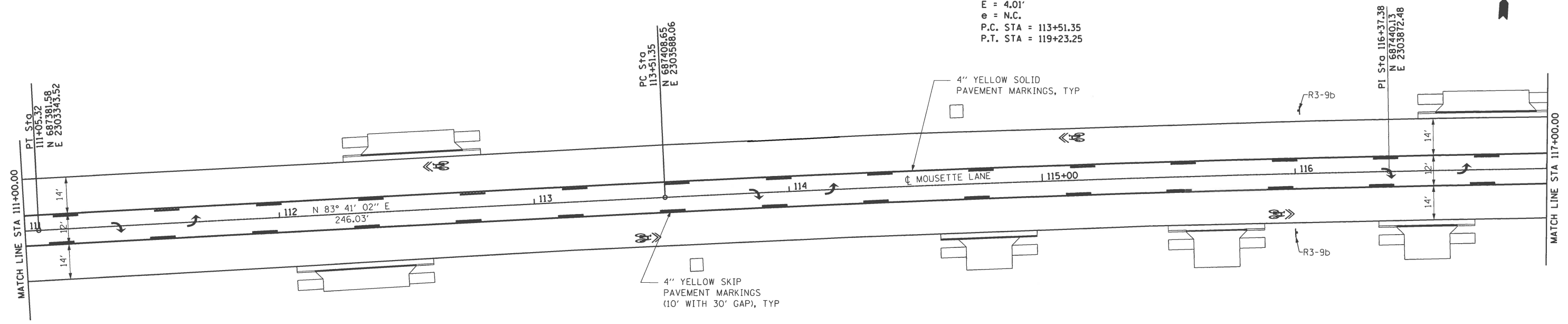
STATE OF ILLINOIS
 DEPARTMENT OF TRANSPORTATION

PAVEMENT MARKING PLANS
 MOUSETTE LANE

SCALE: 1"=20' SHEET 1 OF 4 SHEETS STA. 100+22.06 TO STA. 111+00.00

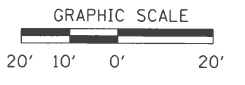
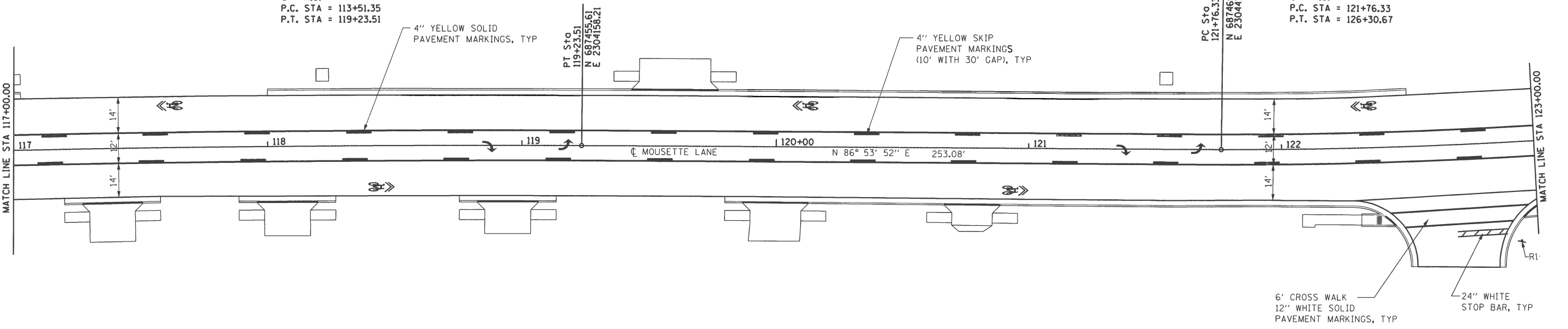
F.A.U. RTE. 9197	SECTION 16-00047-00-RP	COUNTY ST CLAIR	TOTAL SHEETS 57	SHEET NO. 14
CONTRACT NO. 97738				ILLINOIS FED. AID PROJECT

PROP. CURVE MOUSETTE-2
 PI STA. = 116+37.38
 $\Delta = 3^\circ 12' 45''$ (RT)
 $D = 0^\circ 33' 42''$
 $R = 10,200.00'$
 $T = 286.03'$
 $L = 571.90'$
 $E = 4.01'$
 $e = \text{N.C.}$
 P.C. STA = 113+51.35
 P.T. STA = 119+23.25



PROP. CURVE MOUSETTE-2
 PI STA. = 116+37.38
 $\Delta = 3^\circ 12' 45''$ (RT)
 $D = 0^\circ 33' 42''$
 $R = 10,200.00'$
 $T = 286.03'$
 $L = 571.90'$
 $E = 4.01'$
 $e = \text{N.C.}$
 P.C. STA = 113+51.35
 P.T. STA = 119+23.51

PROP. CURVE MOUSETTE-3
 PI STA. = 124+04.48
 $\Delta = 13^\circ 00' 56''$ (LT)
 $D = 2^\circ 51' 53''$
 $R = 2,000.00'$
 $T = 228.15'$
 $L = 454.33'$
 $E = 12.97'$
 $e = \text{N.C.}$
 P.C. STA = 121+76.33
 P.T. STA = 126+30.67



HURST-ROSCHKE, INC.
 HILLSBORO, ILLINOIS 62049
 PHONE (217)532-3959
 JOB NO. 192-0528



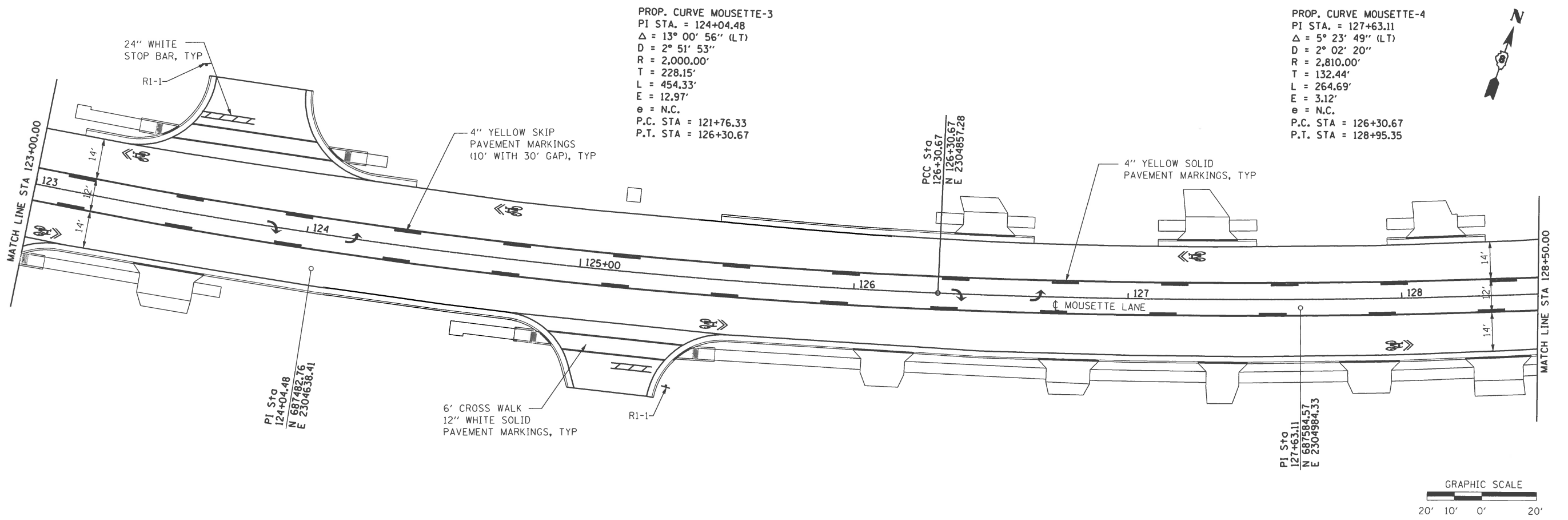
FILE NAME = #FILE#	USER NAME = #USER#	DESIGNED - JJC	REVISED -
		DRAWN - UJ	REVISED -
PLOT SCALE = #SCALE#	CHECKED -		REVISED -
PLOT DATE = #DATE#	DATE - 4-8-2020		REVISED -

STATE OF ILLINOIS
 DEPARTMENT OF TRANSPORTATION

PAVEMENT MARKING PLANS
 MOUSETTE LANE

SCALE: 1"=20' SHEET 2 OF 4 SHEETS STA. 111+00.00 TO STA. 123+00.00

F.A.U RTE.	SECTION	COUNTY	TOTAL SHEETS	SHEET NO.
9197	16-00047-00-RP	ST CLAIR	57	15
CONTRACT NO. 97738				
ILLINOIS FED. AID PROJECT				



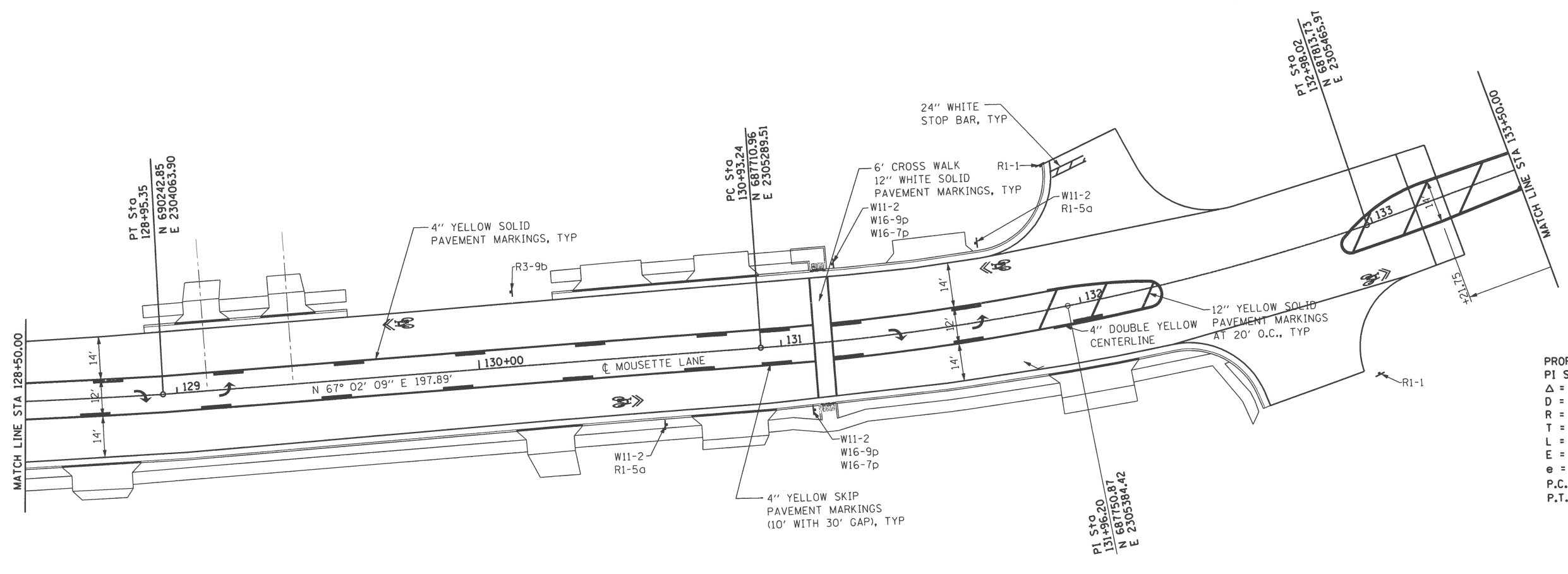
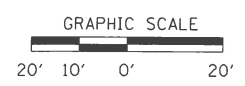
PROP. CURVE MOUSETTE-3
 PI STA. = 124+04.48
 $\Delta = 13^\circ 00' 56''$ (LT)
 $D = 2^\circ 51' 53''$
 $R = 2,000.00'$
 $T = 228.15'$
 $L = 454.33'$
 $E = 12.97'$
 $e = N.C.$
 P.C. STA = 121+76.33
 P.T. STA = 126+30.67

PROP. CURVE MOUSETTE-4
 PI STA. = 127+63.11
 $\Delta = 5^\circ 23' 49''$ (LT)
 $D = 2^\circ 02' 20''$
 $R = 2,810.00'$
 $T = 132.44'$
 $L = 264.69'$
 $E = 3.12'$
 $e = N.C.$
 P.C. STA = 126+30.67
 P.T. STA = 128+95.35

PI Sta
 124+04.48
 N 687482.76
 E 2304638.41

PCC Sta
 126+30.67
 N 126+30.67
 E 2304651.28

PI Sta
 127+63.11
 N 687584.57
 E 2304884.33

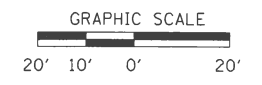


PC Sta
 130+93.24
 N 687710.96
 E 2305289.51

PI Sta
 132+98.02
 N 687813.13
 E 2305965.91

PI Sta
 131+96.20
 N 687750.87
 E 2305384.42

PROP. CURVE MOUSETTE-5
 PI STA. = 131+96.20
 $\Delta = 14^\circ 48' 51''$ (LT)
 $D = 7^\circ 14' 04''$
 $R = 792.00'$
 $T = 102.96'$
 $L = 204.78'$
 $E = 6.66'$
 $e = N.C.$
 P.C. STA = 130+93.24
 P.T. STA = 132+98.02



HURST-ROSCHKE, INC.
 HILLSBORO, ILLINOIS 62049
 PHONE (217)532-3959
 JOB NO. 192-0528



FILE NAME =	USER NAME = \$USER\$	DESIGNED - JJC	REVISED -
\$FILEL\$		DRAWN - UJ	REVISED -
	PLOT SCALE = \$SCALE\$	CHECKED -	REVISED -
	PLOT DATE = \$DATE\$	DATE - 4-8-2020	REVISED -

STATE OF ILLINOIS
 DEPARTMENT OF TRANSPORTATION

PAVEMENT MARKING PLANS
 MOUSETTE LANE

SCALE: 1"=20' SHEET 3 OF 4 SHEETS STA. 123+00.00 TO STA. 133+50.00

F.A.U. RTE.	SECTION	COUNTY	TOTAL SHEETS	SHEET NO.
9197	16-00047-00-RP	ST. CLAIR	57	16
				CONTRACT NO. 97738
ILLINOIS FED. AID PROJECT				

HURST-ROSCHKE, INC.
 HILLSBORO, ILLINOIS 62049
 PHONE (217)532-3959
 JOB NO. 192-0528



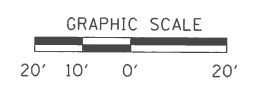
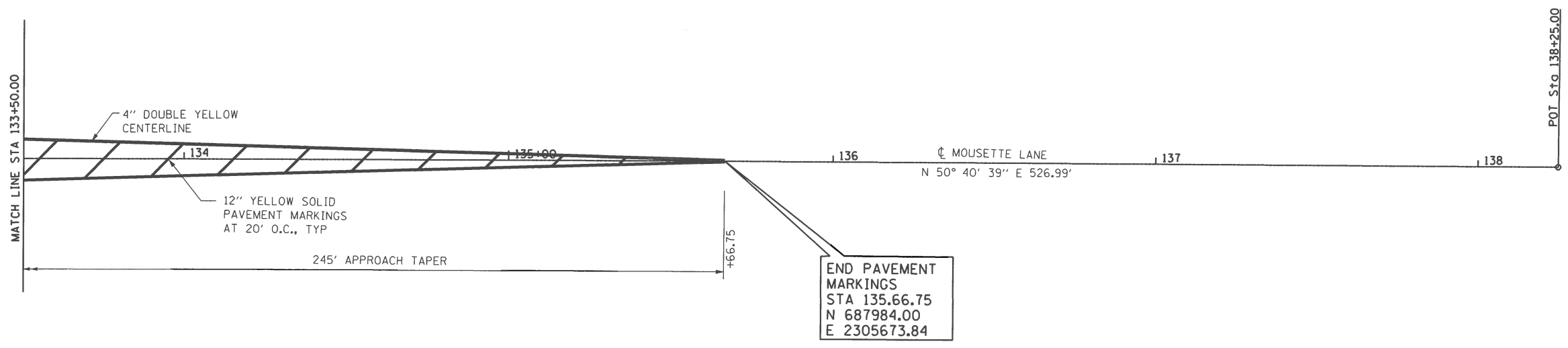
FILE NAME =
 *FILEL\$
 sht-pave mark_4.dgn 4/7/2020 3:43:56 PM

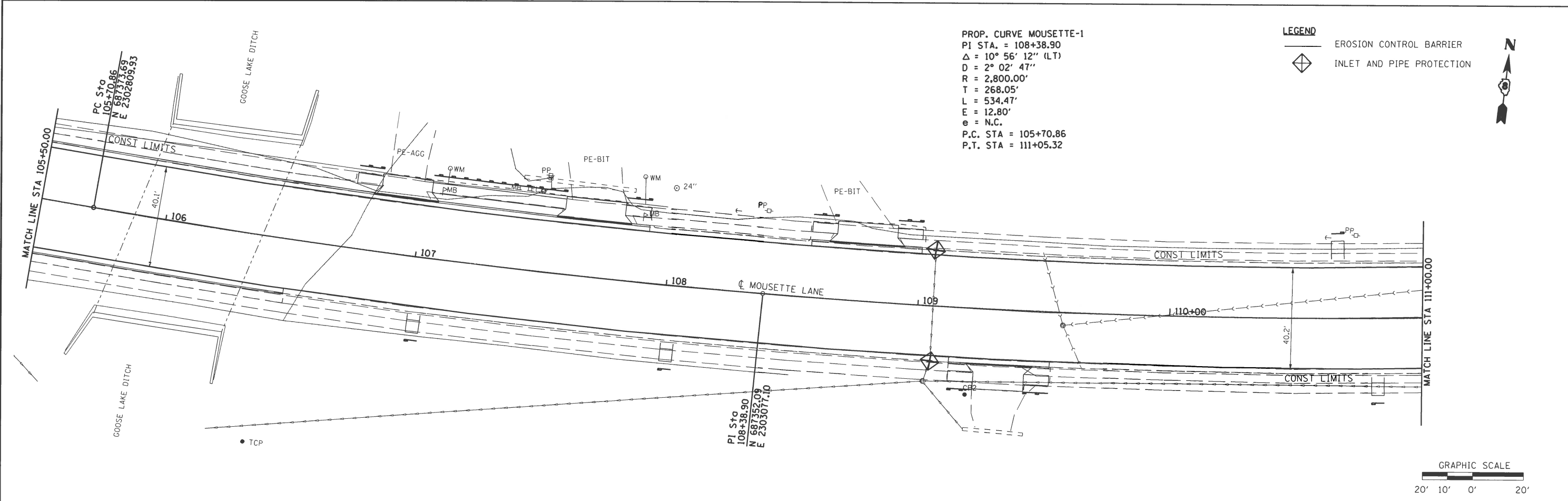
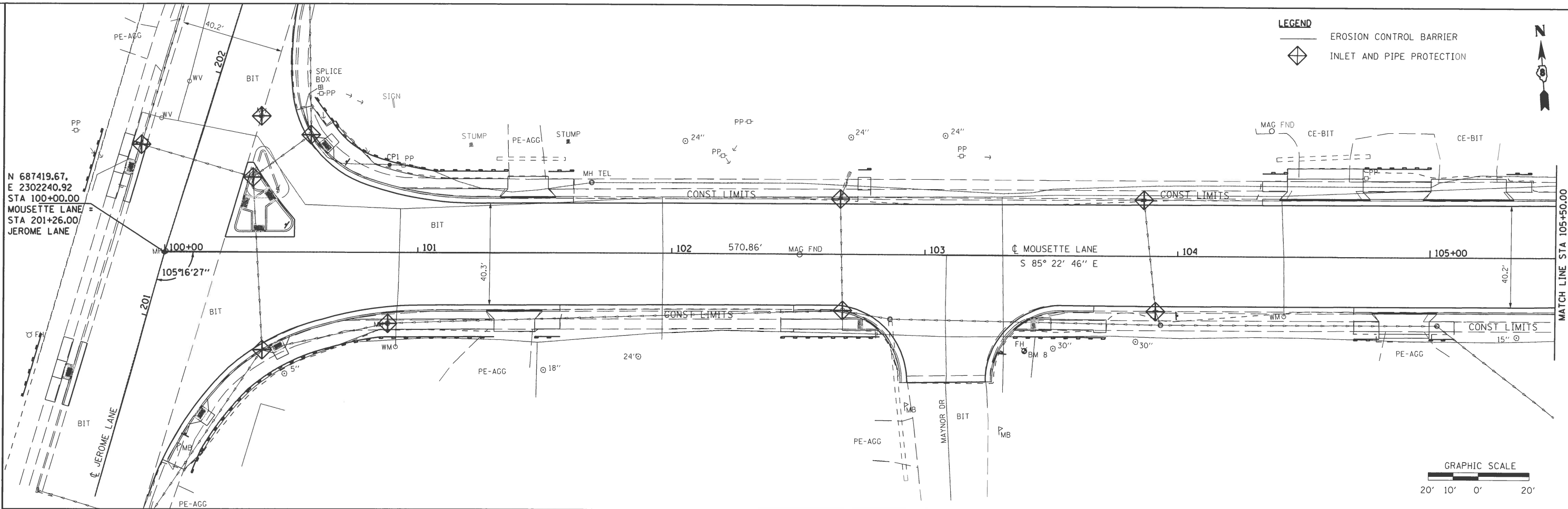
USER NAME = *USER\$	DESIGNED - JJC	REVISED -
	DRAWN - UJ	REVISED -
PLOT SCALE = *SCALE\$	CHECKED -	REVISED -
PLOT DATE = *DATE\$	DATE - 4-8-2020	REVISED -

**STATE OF ILLINOIS
 DEPARTMENT OF TRANSPORTATION**

**PAVEMENT MARKING PLANS
 MOUSETTE LANE**
 SCALE: 1"=20' SHEET 4 OF 4 SHEETS STA. 133+50.00 TO STA. 138+25.00

F.A.U. RTE.	SECTION	COUNTY	TOTAL SHEETS	SHEET NO.
9197	16-00047-00-RP	ST CLAIR	57	17
CONTRACT NO. 97738				
<small>ILLINOIS FED. AID PROJECT</small>				





HURST-ROSCHKE, INC.
 HILLSBORO, ILLINOIS 62049
 PHONE (217)632-3959
 JOB NO. 192-0528



FILE NAME =	USER NAME = #USER#	DESIGNED - JJC	REVISED -
#FILE#		DRAWN - UJJ	REVISED -
	PLOT SCALE = #SCALE#	CHECKED -	REVISED -
	PLOT DATE = #DATE#	DATE - 4-8-2020	REVISED -

STATE OF ILLINOIS
DEPARTMENT OF TRANSPORTATION

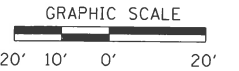
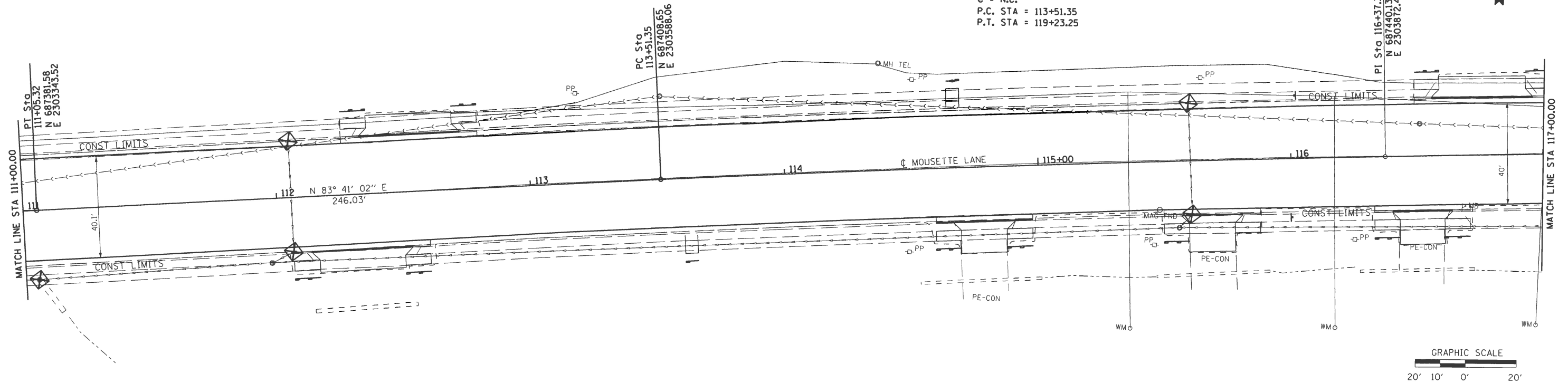
EROSION CONTROL PLANS
MOUSETTE LANE
 SCALE: 1"=20' SHEET 1 OF 3 SHEETS STA. 100+22.06 TO STA. 111+00.00

F.A.U. RTE.	SECTION	COUNTY	TOTAL SHEETS	SHEET NO.
9197	16-00047-00-RP	ST CLAIR	57	18
CONTRACT NO. 97738			ILLINOIS FED. AID PROJECT	

LEGEND

- ▬ EROSION CONTROL BARRIER
- ◊ INLET AND PIPE PROTECTION

PROP. CURVE MOUSETTE-2
 PI STA. = 116+37.38
 $\Delta = 3^\circ 12' 45''$ (RT)
 $D = 0^\circ 33' 42''$
 $R = 10,200.00'$
 $T = 286.03'$
 $L = 571.90'$
 $E = 4.01'$
 $e = N.C.$
 P.C. STA = 113+51.35
 P.T. STA = 119+23.25

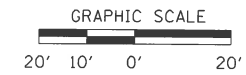
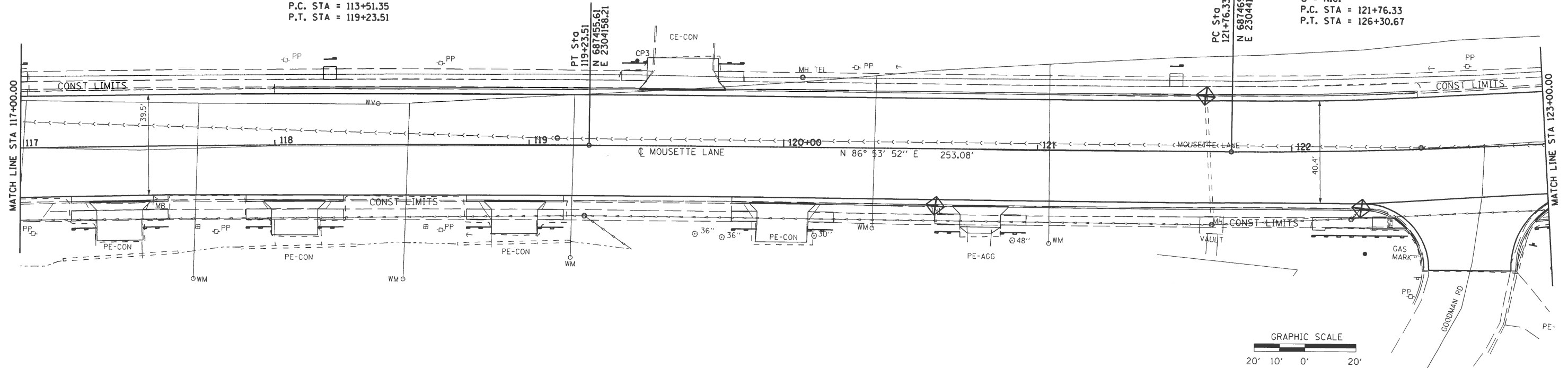


LEGEND

- ▬ EROSION CONTROL BARRIER
- ◊ INLET AND PIPE PROTECTION

PROP. CURVE MOUSETTE-2
 PI STA. = 116+37.38
 $\Delta = 3^\circ 12' 45''$ (RT)
 $D = 0^\circ 33' 42''$
 $R = 10,200.00'$
 $T = 286.03'$
 $L = 571.90'$
 $E = 4.01'$
 $e = N.C.$
 P.C. STA = 113+51.35
 P.T. STA = 119+23.51

PROP. CURVE MOUSETTE-3
 PI STA. = 124+04.48
 $\Delta = 13^\circ 00' 56''$ (LT)
 $D = 2^\circ 51' 53''$
 $R = 2,000.00'$
 $T = 228.15'$
 $L = 454.33'$
 $E = 12.97'$
 $e = N.C.$
 P.C. STA = 121+76.33
 P.T. STA = 126+30.67



HURST-ROSCHKE, INC.
 HILLSBORO, ILLINOIS 62049
 PHONE (217)632-3959
 JOB NO. 192-0528



FILE NAME =	USER NAME = #USER#	DESIGNED - JJC	REVISED -
#FILE#		DRAWN - UJ	REVISED -
	PLOT SCALE = #SCALE#	CHECKED -	REVISED -
	PLOT DATE = #DATE#	DATE - 4-8-2020	REVISED -

STATE OF ILLINOIS
 DEPARTMENT OF TRANSPORTATION

EROSION CONTROL PLANS
 MOUSETTE LANE

SCALE: 1"=20' SHEET 2 OF 3 SHEETS STA. 111+00.00 TO STA. 123+00.00

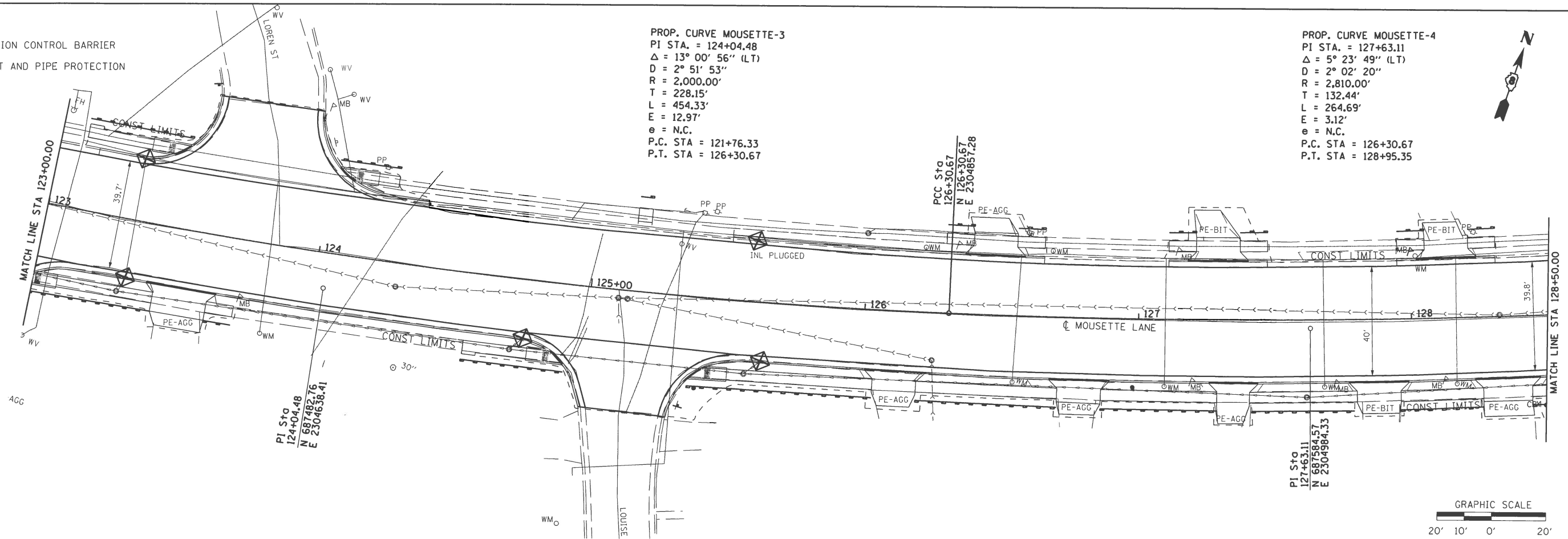
F.A.U. RTE.	SECTION	COUNTY	TOTAL SHEETS	SHEET NO.
9197	16-00047-00-RP	ST CLAIR	57	19
CONTRACT NO. 97738				

ILLINOIS FED. AID PROJECT

LEGEND
 EROSION CONTROL BARRIER
 INLET AND PIPE PROTECTION

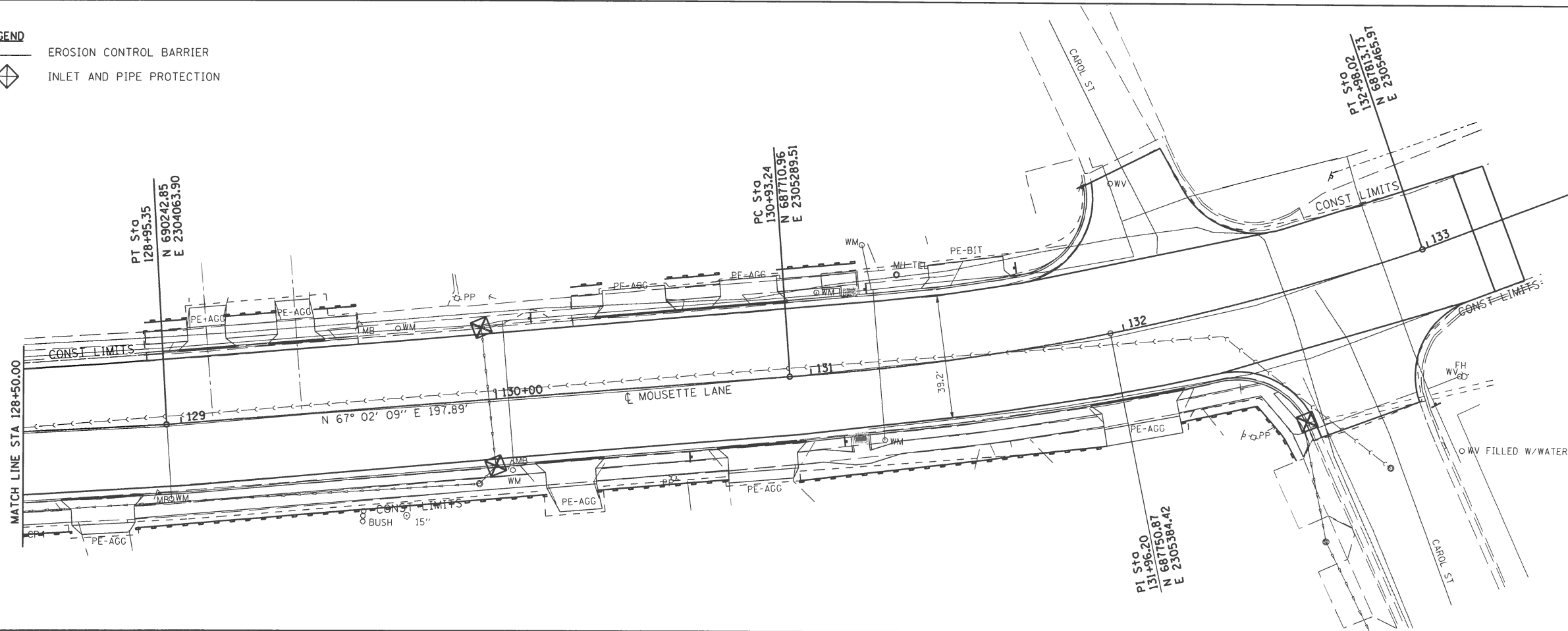
PROP. CURVE MOUSETTE-3
 PI STA. = 124+04.48
 $\Delta = 13^\circ 00' 56''$ (LT)
 $D = 2^\circ 51' 53''$
 $R = 2,000.00'$
 $T = 228.15'$
 $L = 454.33'$
 $E = 12.97'$
 $e = N.C.$
 P.C. STA = 121+76.33
 P.T. STA = 126+30.67

PROP. CURVE MOUSETTE-4
 PI STA. = 127+63.11
 $\Delta = 5^\circ 23' 49''$ (LT)
 $D = 2^\circ 02' 20''$
 $R = 2,810.00'$
 $T = 132.44'$
 $L = 264.69'$
 $E = 3.12'$
 $e = N.C.$
 P.C. STA = 126+30.67
 P.T. STA = 128+95.35



LEGEND
 EROSION CONTROL BARRIER
 INLET AND PIPE PROTECTION

PROP. CURVE MOUSETTE-5
 PI STA. = 131+96.20
 $\Delta = 14^\circ 48' 51''$ (LT)
 $D = 7^\circ 14' 04''$
 $R = 792.00'$
 $T = 102.96'$
 $L = 204.78'$
 $E = 6.66'$
 $e = N.C.$
 P.C. STA = 130+93.24
 P.T. STA = 132+98.02



HURST-ROSCHKE, INC.
 HILLSBORO, ILLINOIS 62049
 PHONE (217)532-3959
 JOB NO. 192-0528



FILE NAME =
 #FILEL#

USER NAME = #USER#
 DESIGNED - JJC
 DRAWN - UJ
 CHECKED -
 DATE - 4-8-2020

REVISED -
 REVISED -
 REVISED -
 REVISED -

STATE OF ILLINOIS
 DEPARTMENT OF TRANSPORTATION

EROSION CONTROL PLANS
 MOUSETTE LANE

SCALE: 1"=20' SHEET 3 OF 3 SHEETS STA. 123+00.00 TO STA. 133+50.00

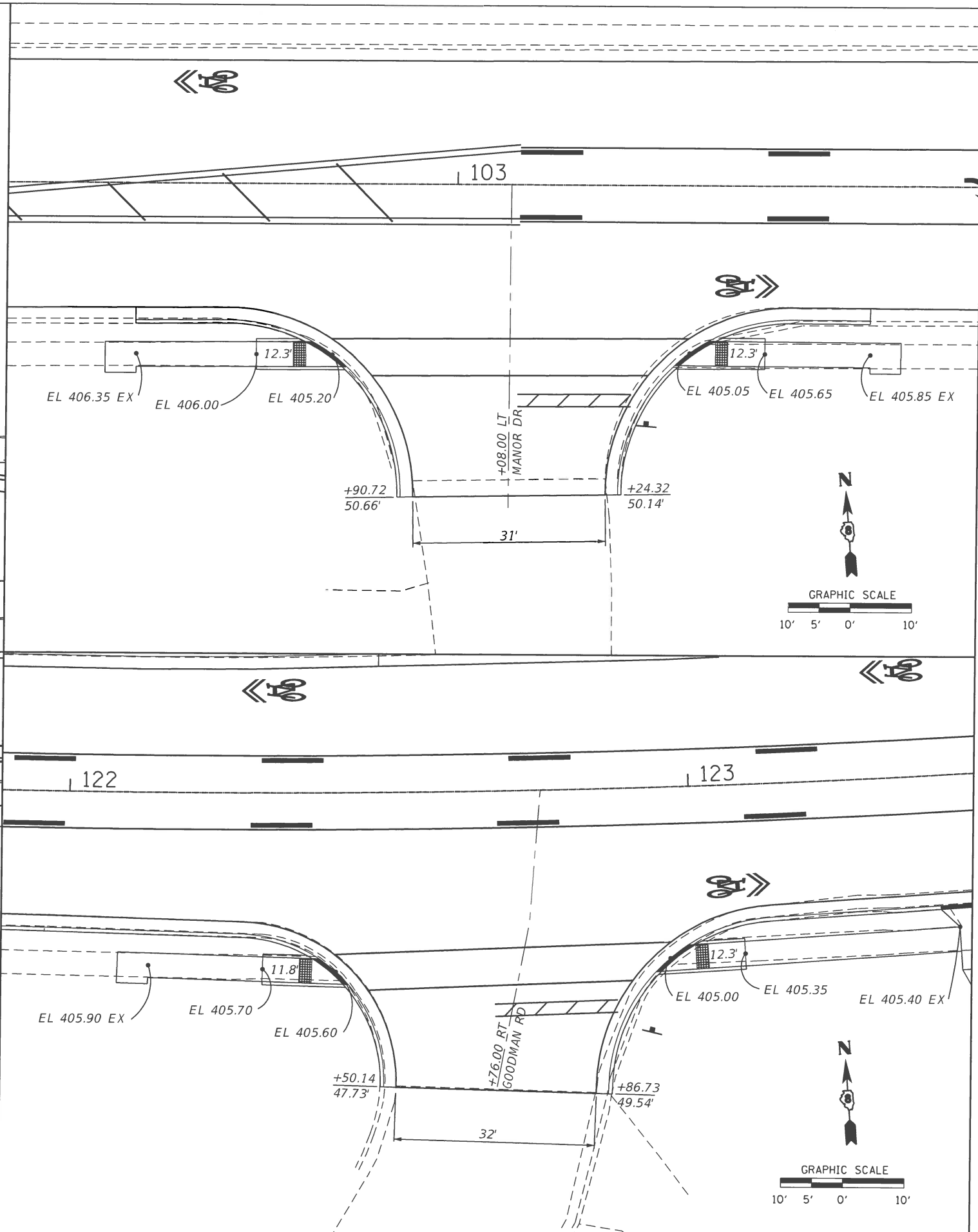
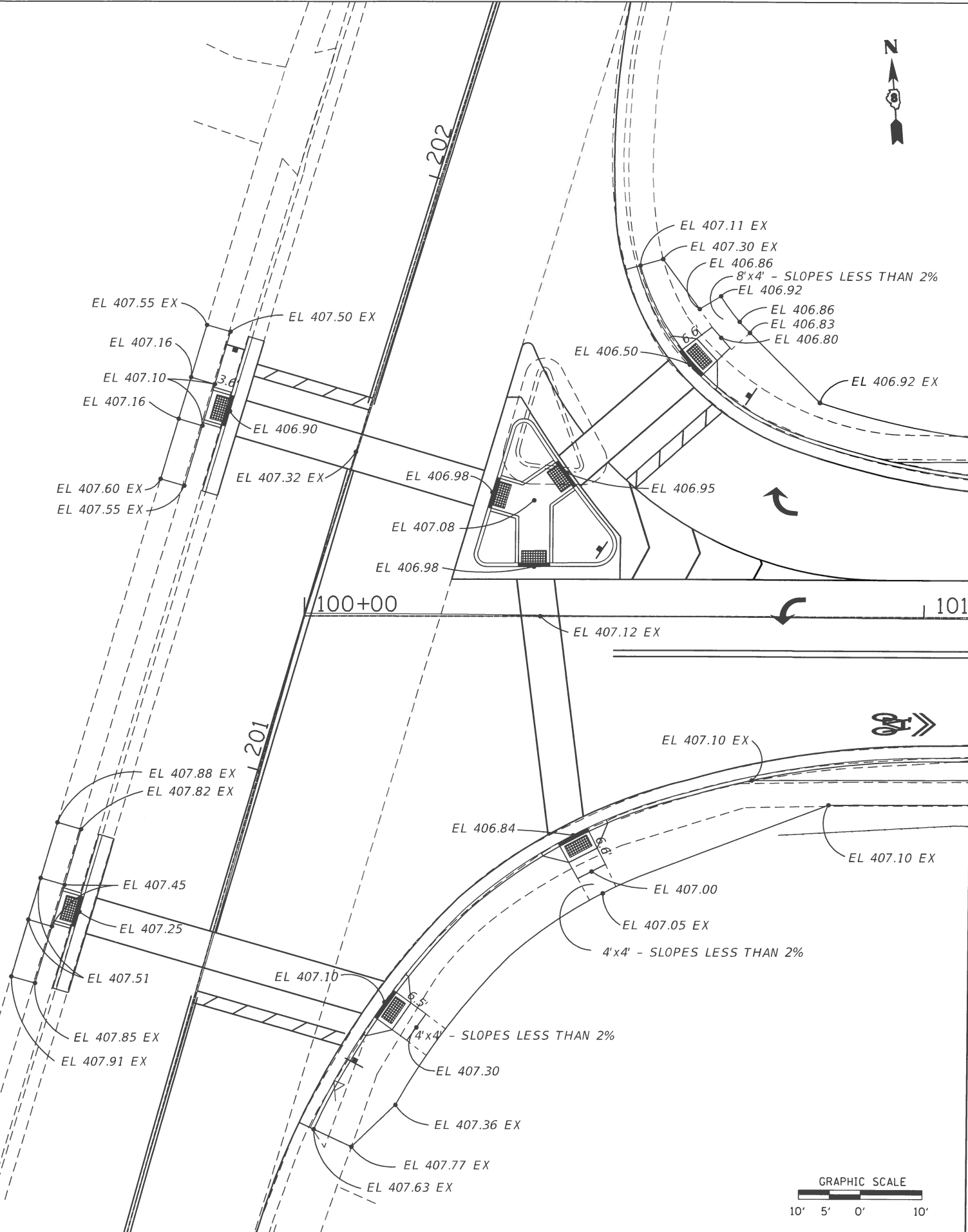
F.A.U. RTE.	SECTION	COUNTY	TOTAL SHEETS	SHEET NO.
9197	16-00047-00-RP	ST CLAIR	57	20

CONTRACT NO. 97738
 ILLINOIS FED. AID PROJECT

HURST-ROSCHKE, INC.
 HILLSBORO, ILLINOIS 62049
 PHONE (217)532-3959
 JOB NO. 192-0528



HURST-ROSCHKE, INC.
 PROJECTS/Current/192-0528 Moussette Lane Reconstruction/Drawings/median & ramp details1.dgn
 FILE NAME: X:\Projects\Current\192-0528 Moussette Lane Reconstruction\Drawings\median & ramp details1.dgn




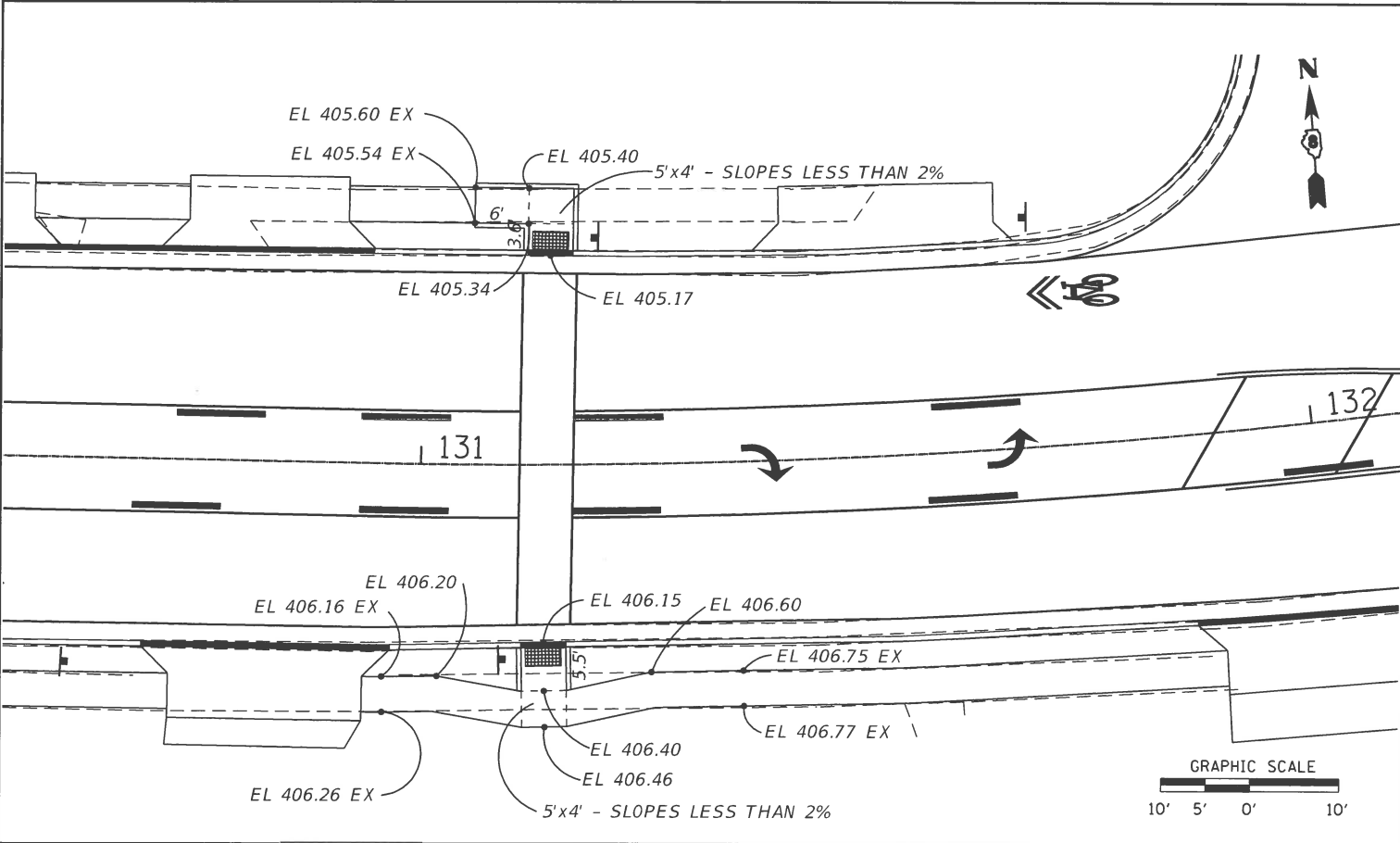
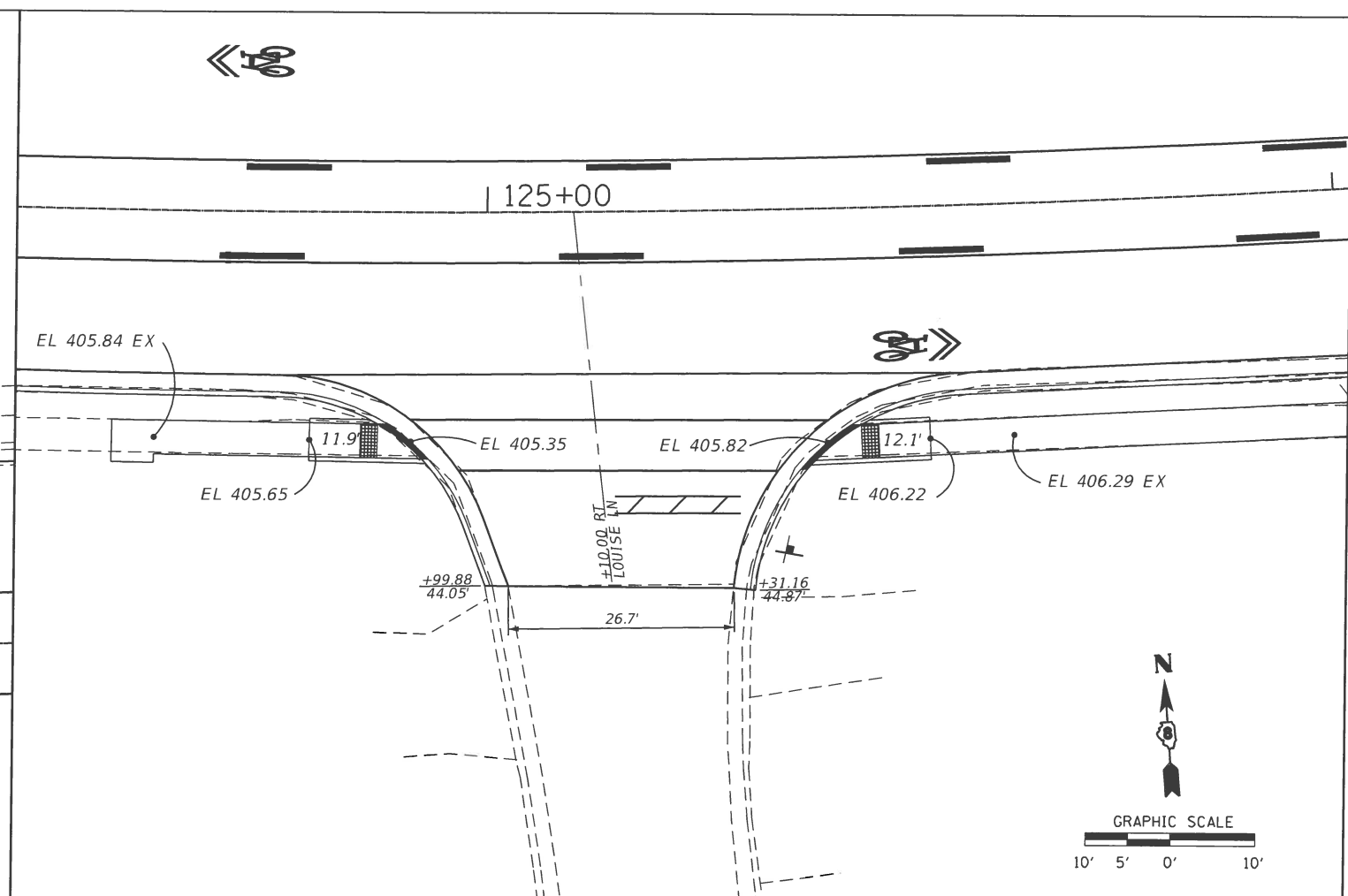
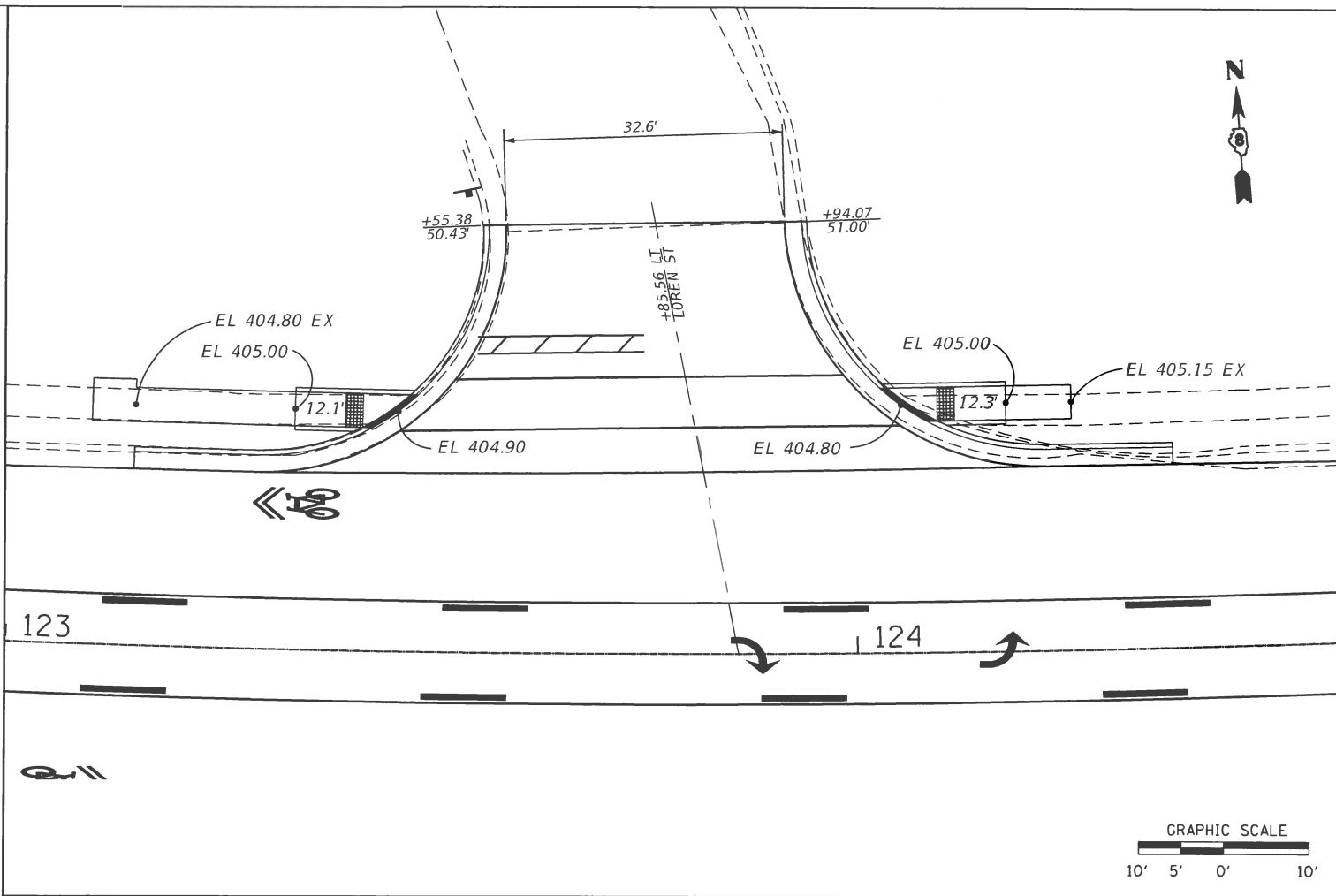
USER NAME = jconnor	DESIGNED - JJC	REVISED -
DRAWN - UJ	REVISED -	
CHECKED -	REVISED -	
DATE - 4-8-2020	REVISED -	

**STATE OF ILLINOIS
 DEPARTMENT OF TRANSPORTATION**

**MEDIAN AND RAMP DETAILS
 MOUSSETTE LANE**

SCALE: 1"=10' SHEET 2 OF 2 SHEETS STA. TO STA.

F.A.U. RTE. 9197	SECTION 16-00047-00-RP	COUNTY ST CLAIR	TOTAL SHEETS 57	SHEET NO. 21
CONTRACT NO. 97738				
ILLINOIS FED. AID PROJECT				



HURST-ROSCHKE, INC.
 HILLSBORO, ILLINOIS 62049
 PHONE (217)532-3959
 JOB NO. 192-0528
 MOUSETTE LANE RECONSTRUCTION

USER NAME = jconnor	DESIGNED - JJC	REVISED -
PLOT SCALE = 20,000' / in.	DRAWN - UJ	REVISED -
PLOT DATE = 4/8/2020	CHECKED -	REVISED -
	DATE - 4-8-2020	REVISED -

STATE OF ILLINOIS
 DEPARTMENT OF TRANSPORTATION

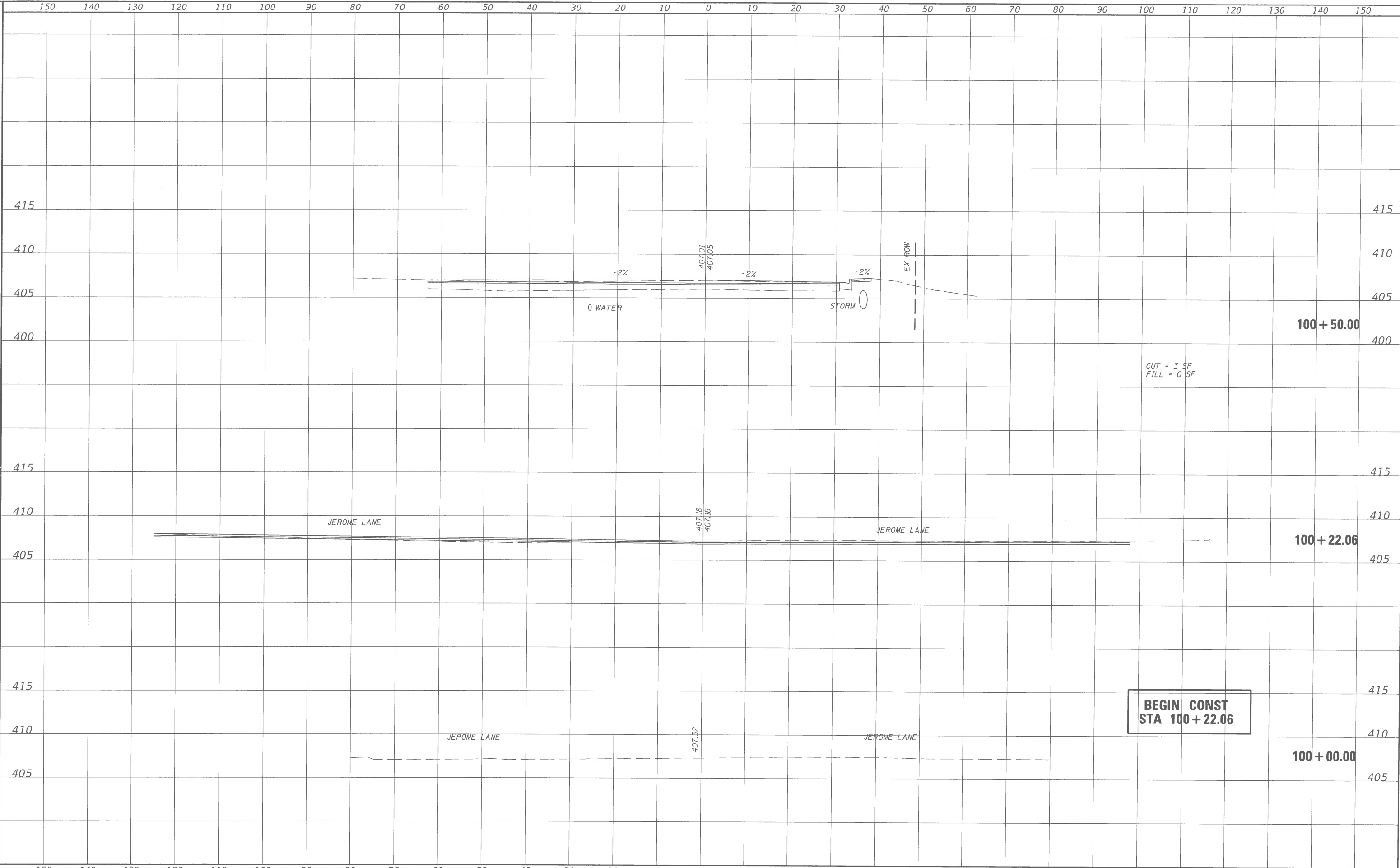
MEDIAN AND RAMP DETAILS
 MOUSETTE LANE
 SCALE: 1"=10' SHEET 2 OF 2 SHEETS STA. TO STA.

F.A.U. RTE.	SECTION	COUNTY	TOTAL SHEETS	SHEET NO.
9197	16-00047-00-RP	ST CLAIR	57	22
CONTRACT NO. 97738				
ILLINOIS FED. AID PROJECT				

FINAL SURVEY SURVEYED PLOTTED TEMPLATE AREAS CHECKED NO.

ORIGINAL SURVEY SURVEYED PLOTTED TEMPLATE AREAS CHECKED NO.

ODEL: Default
 LE NAME: X:\Projects\Current\19-0528 Mousette Lane Reconstruction\Geopak\csec_mousette.dgn
 xsec_mousette.dgn 4/7/2020 4:22:03 PM



USER NAME = ujellison	DESIGNED - JJC	REVISED -
DRAWN - UJ	REVISIONS -	
CHECKED -	REVISIONS -	
DATE - 4-8-2020	REVISIONS -	

STATE OF ILLINOIS
 DEPARTMENT OF TRANSPORTATION

MOUSETTE LANE
 CROSS SECTIONS
 SCALE: 1"=10' SHEET 1 OF 35 SHEETS STA. 100+00.00 TO STA. 100+50.00

F.A. RTE.	SECTION	COUNTY	TOTAL SHEETS	SHEET NO.
9197	16.0047-00-RP	ST CLAIR	57	23
CONTRACT NO. 97738				
ILLINOIS FED. AID PROJECT				

**BEGIN CONST
 STA 100+22.06**

100 + 50.00

100 + 22.06


100 + 00.00

CUT = 3 SF
 FILL = 0 SF

FINAL SURVEY NOTE BOOK NO. SURVEY PLOTTED AREAS CHECKED

ORIGINAL SURVEY NOTE BOOK NO. SURVEY PLOTTED AREAS CHECKED

xsec_mousette.dgn 4/7/2020 4:22:03 PM

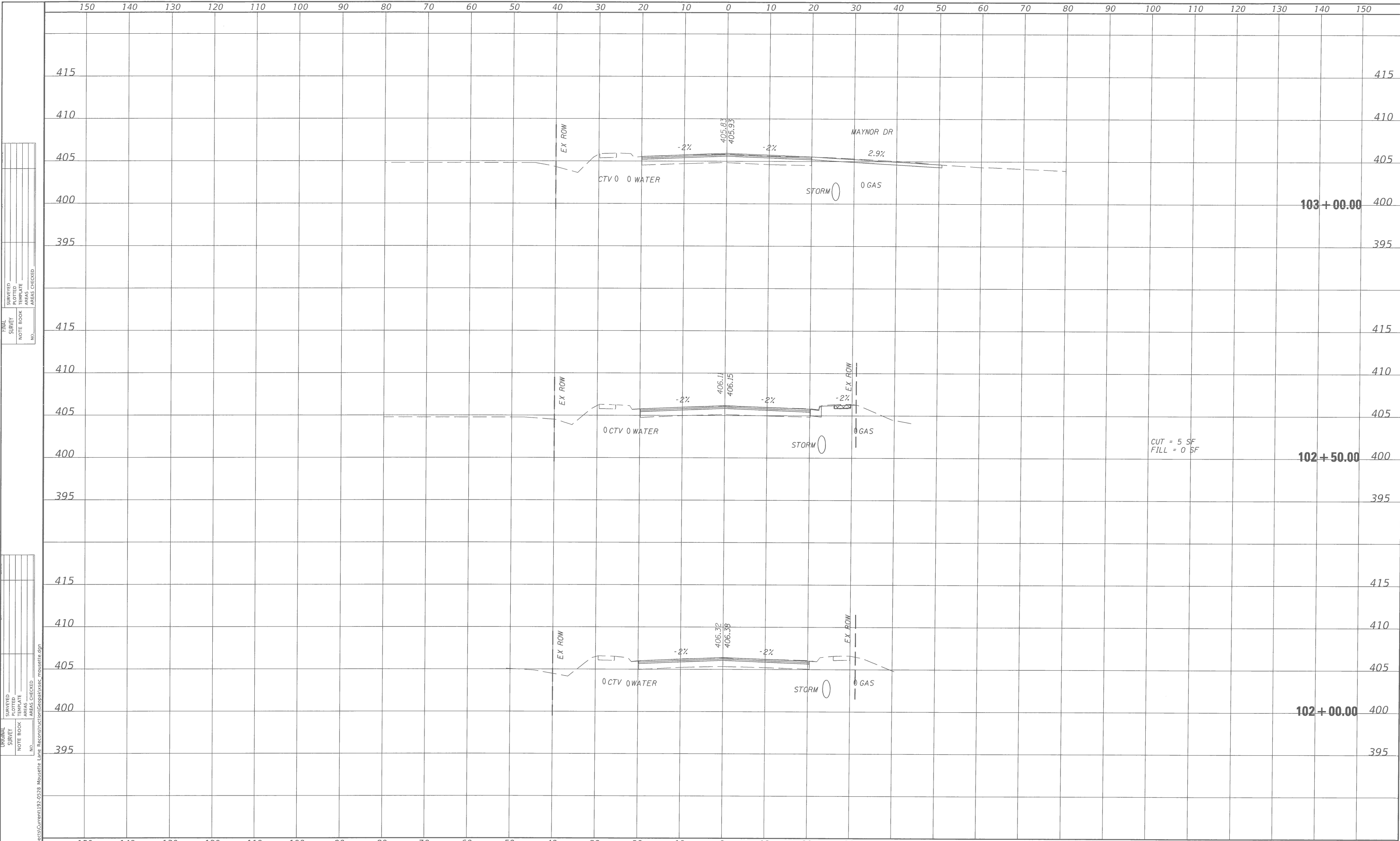


USER NAME = ujellison	DESIGNED - JJC	REVISED -
DRAWN - UJ	CHECKED -	REVISED -
PLOT SCALE = 19.800' / in.	DATE - 4-8-2020	REVISED -
PLOT DATE = 4/7/2020		

STATE OF ILLINOIS
DEPARTMENT OF TRANSPORTATION

MOUSETTE LANE
CROSS SECTIONS
SCALE: 1"=10'
SHEET 2 OF 35 SHEETS
STA. 101+00.00 TO STA. 101+50.00

F.A.U. RTE.	SECTION	COUNTY	TOTAL SHEETS	SHEET NO.
9197	16.0047-00-RP	ST. CLAIR	57	24
CONTRACT NO. 97738			ILLINOIS FED. AID PROJECT	



FINAL SURVEY NOTE BOOK NO.
 SURVEYED PLOTTED TEMPLATE AREAS CHECKED

ORIGINAL SURVEY NOTE BOOK NO.
 SURVEYED PLOTTED TEMPLATE AREAS CHECKED

ODEL: Default
 LE NAME: X:\Projects\Current\192-0528 Mousette Lane Reconstruction\Geopak\sec_mousette.dgn
 xsec_mousette.dgn 4/7/2020 4:22:06 PM

USER NAME = ujellison	DESIGNED - JJC	REVISED -
DRAWN - UJ	CHECKED -	REVISED -
PLOT SCALE = 19.800' / in.	DATE - 4-8-2020	REVISED -
PLOT DATE = 4/7/2020		

**STATE OF ILLINOIS
 DEPARTMENT OF TRANSPORTATION**

SCALE: 1"=10' SHEET 3 OF 35 SHEETS STA. 102+00.00 TO STA. 103+00.00

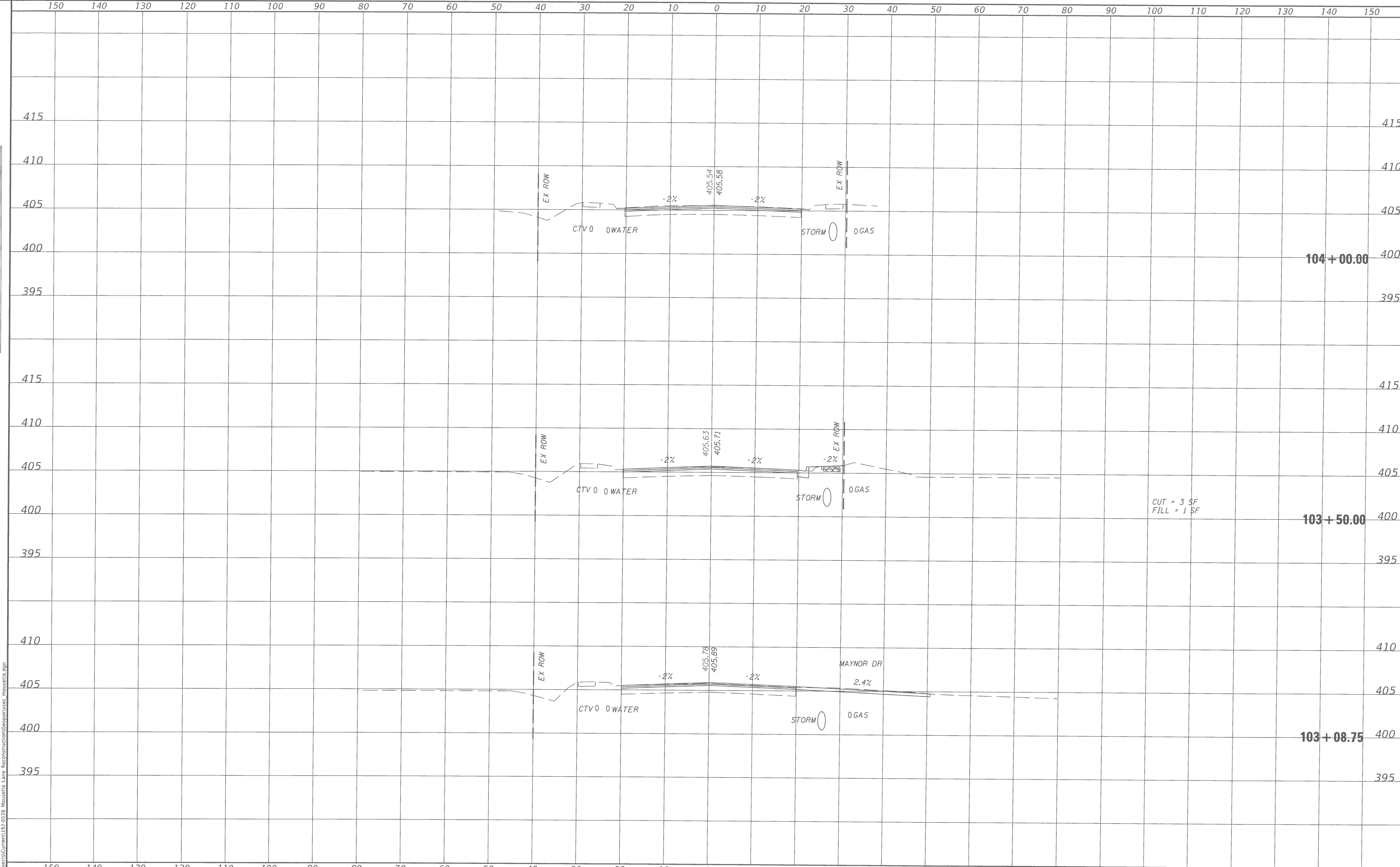
**MOUSETTE LANE
 CROSS SECTIONS**

FAU RTE.	SECTION	COUNTY	TOTAL SHEETS	SHEET NO.
9197	16.0047-00-RP	ST CLAIR	57	25
CONTRACT NO. 97738			ILLINOIS FED. AID PROJECT	

FINAL SURVEYED SURVEY NOTE BOOK AREAS CHECKED

ORIGINAL SURVEYED SURVEY NOTE BOOK AREAS CHECKED

xsec_mousette.dgn 4/7/2020 4:22:06 PM



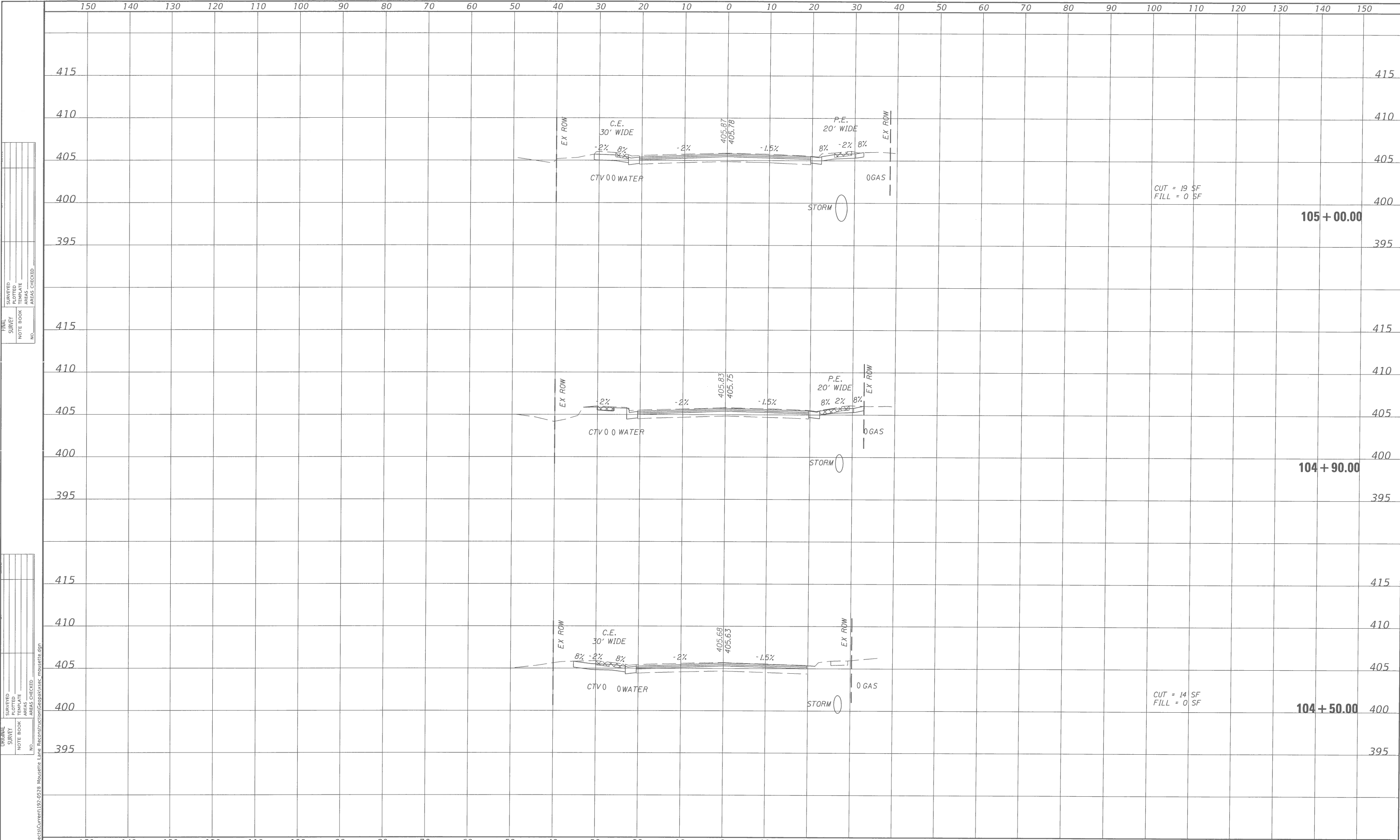
USER NAME = ujellison	DESIGNED - JJC	REVISED -
DRAWN - UJ	CHECKED -	REVISED -
PLOT SCALE = 19.800' / in.	DATE - 4-8-2020	REVISED -
PLOT DATE = 4/7/2020		

**STATE OF ILLINOIS
DEPARTMENT OF TRANSPORTATION**

**MOUSETTE LANE
CROSS SECTIONS**

SCALE: 1"=10' SHEET 4 OF 35 SHEETS STA. 103+08.746 TO STA. 104+00.00

F.A. RTE.	SECTION	COUNTY	TOTAL SHEETS	SHEET NO.
9197	16.0047-00-RP	ST CLAIR	57	26
CONTRACT NO. 97738			ILLINOIS FED. AID PROJECT	



ORIGINAL SURVEY PLOTTED AREAS CHECKED
 SURVEY PLOTTED AREAS CHECKED
 NOTE BOOK NO.
 NO.

xsec_mousette.dgn 4/7/2020 4:22:09 PM
 ODEL: Default
 LE NAME: X:\Projects\Current\192-0528 Mousette Lane Reconstruction\Gis\pakssec_mousette.dgn

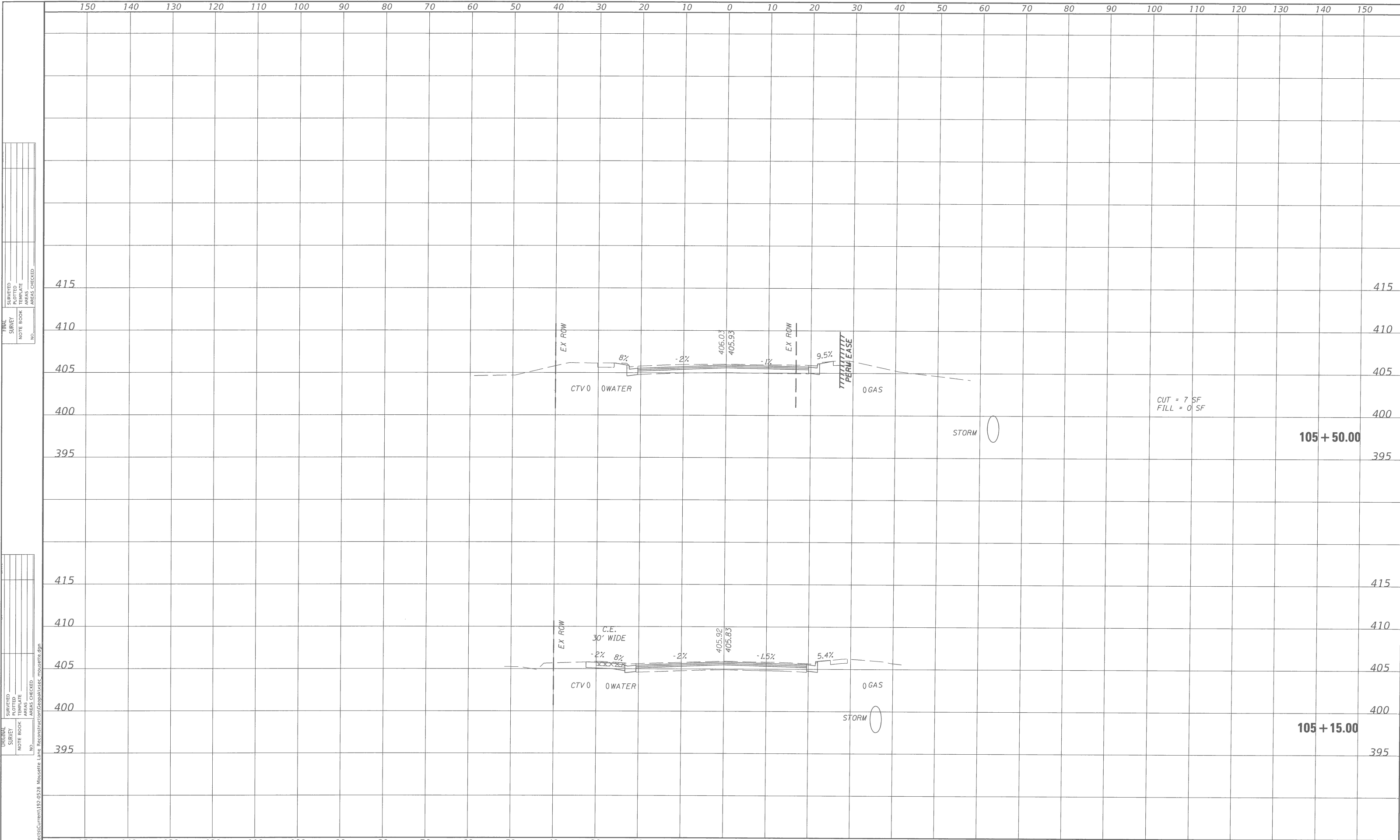
USER NAME = ujellison	DESIGNED - JJC	REVISED -
DRAWN - UJ	REVISOR -	
CHECKED -	REVISOR -	
DATE - 4-8-2020	REVISOR -	

**STATE OF ILLINOIS
 DEPARTMENT OF TRANSPORTATION**

SCALE: 1"=10'	SHEET 5 OF 35 SHEETS	STA. 104+50.00 TO STA. 105+00.00
---------------	----------------------	----------------------------------

**MOUSETTE LANE
 CROSS SECTIONS**

FAU RTE.	SECTION	COUNTY	TOTAL SHEETS	SHEET NO.
9197	16.0047-00-RP	ST CLAIR	57	27
CONTRACT NO. 97738				
ILLINOIS FED. AID PROJECT				



FINAL SURVEY	SURVEYED
NOTE BOOK	PLOTTED
NO.	TEMPLATE
	AREAS CHECKED

ORIGINAL SURVEY	SURVEYED
NOTE BOOK	PLOTTED
NO.	TEMPLATE
	AREAS CHECKED

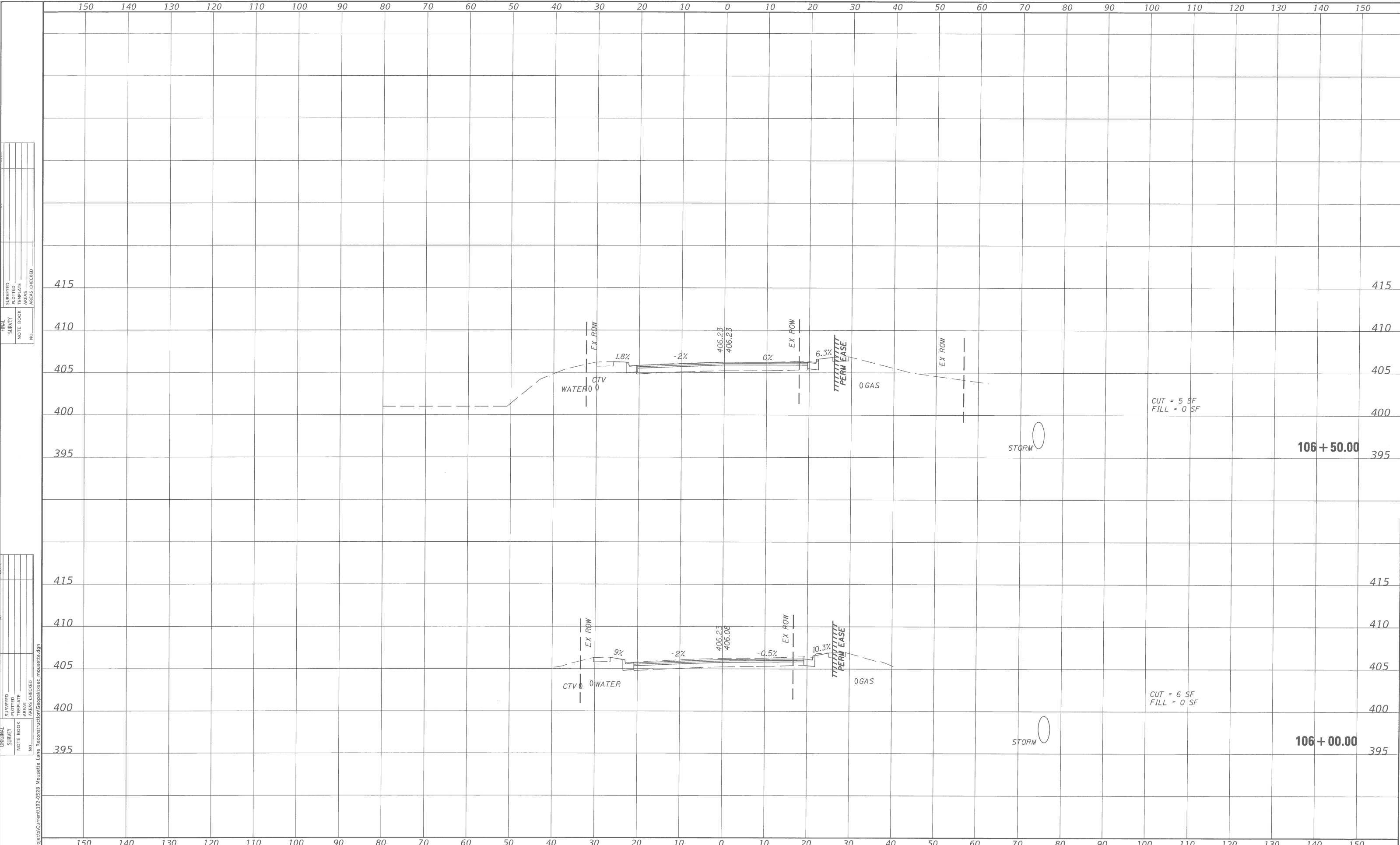
xsec_mousette.dgn 4/7/2020 4:22:11 PM

USER NAME = ujellison	DESIGNED - JJC	REVISED -
DRAWN - UJ	CHECKED -	REVISED -
DATE - 4-8-2020		

**STATE OF ILLINOIS
DEPARTMENT OF TRANSPORTATION**

SCALE: 1"=10'	SHEET 6 OF 35 SHEETS	STA. 105+15.00 TO STA. 105+50.00
---------------	----------------------	----------------------------------

F.A.U. RTE. 9197	SECTION 16.0047-00-RP	COUNTY ST CLAIR	TOTAL SHEETS 57	SHEET NO. 28
CONTRACT NO. 97738				ILLINOIS FED. AID PROJECT



FINAL SURVEY	SURVEYED	PLOTTED	AREAS CHECKED
NOTE BOOK	TEMPLATE	AREAS	CHECKED
No.			

ORIGINAL SURVEY	SURVEYED	PLOTTED	AREAS CHECKED
NOTE BOOK	TEMPLATE	AREAS	CHECKED
No.			

ODEL: Default
 LE NAME: X:\projects\Current\192-0528 Mousette Lane Reconstruction\GIS\pba\ksec_mousette.dgn
 xsec_mousette.dgn 4/7/2020 4:22:11 PM

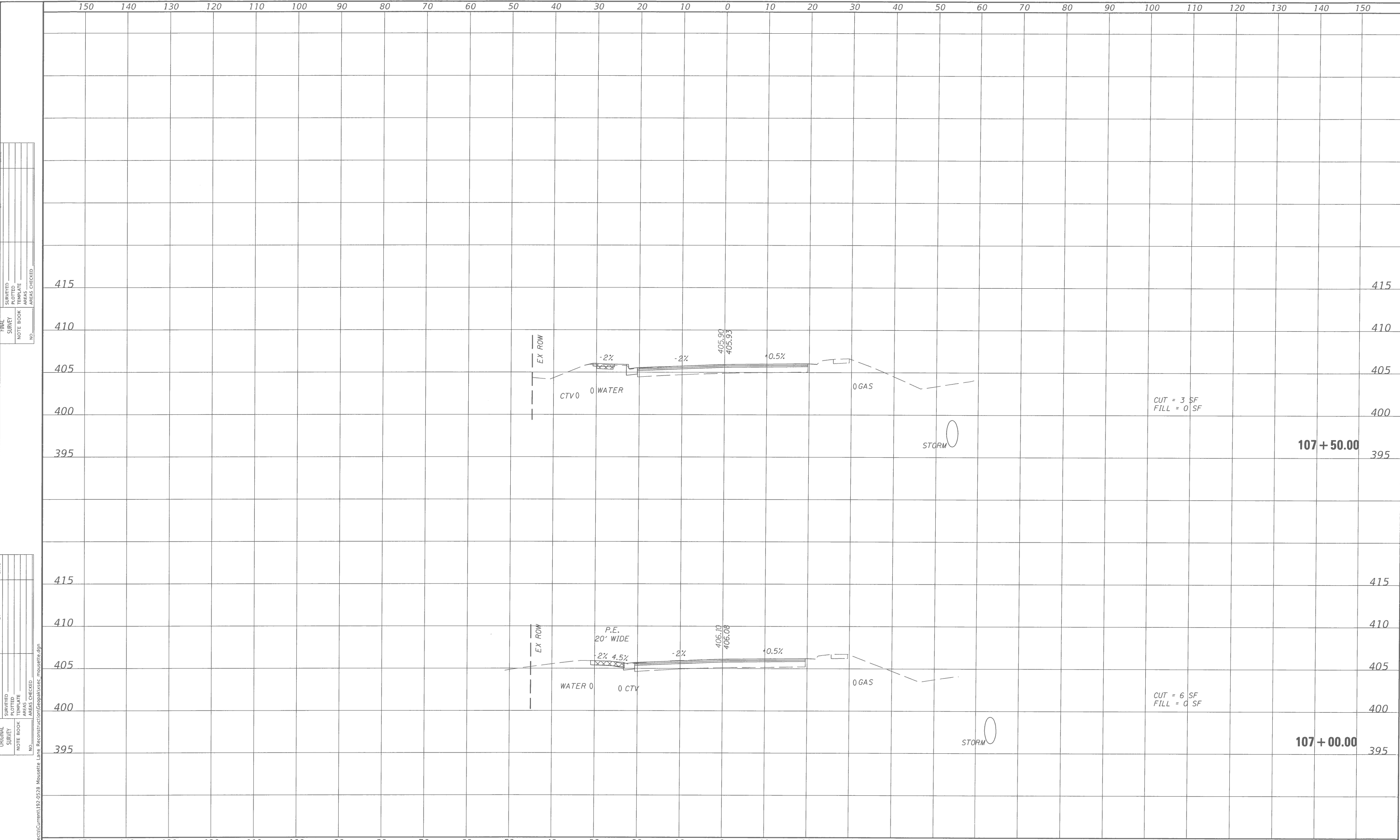
USER NAME = ujellison	DESIGNED - JJC	REVISED -
DRAWN - UJ	REVISOR -	REVISED -
PLOT SCALE = 19.800' / in.	CHECKED -	REVISED -
PLOT DATE = 4/7/2020	DATE - 4-8-2020	REVISED -

**STATE OF ILLINOIS
 DEPARTMENT OF TRANSPORTATION**

**MOUSETTE LANE
 CROSS SECTIONS**

SCALE: 1"=10' SHEET 7 OF 35 SHEETS STA. 106+00.00 TO STA. 106+50.00

FAU RTE.	SECTION	COUNTY	TOTAL SHEETS	SHEET NO.
9197	16.0047-00-RP	ST CLAIR	57	29
CONTRACT NO. 97738				
ILLINOIS FED. AID PROJECT				



ORIGINAL SURVEY SURVEYED PLOTTED TEMPLATE AREAS CHECKED
 NO. _____
 FINAL SURVEY SURVEYED PLOTTED TEMPLATE AREAS CHECKED
 NO. _____
 FILE NAME: X:\projects\Current\192-0528 Mousette Lane Reconstruction\gis\p1\ksc\mousette.dgn

xsec_mousette.dgn 4/7/2020 4:22:13 PM
 USER NAME = ujellison
 PLOT SCALE = 19.800' / in.
 PLOT DATE = 4/7/2020

DESIGNED - JJC	REVISED -
DRAWN - UJ	REVISED -
CHECKED -	REVISED -
DATE - 4-8-2020	REVISED -

STATE OF ILLINOIS
DEPARTMENT OF TRANSPORTATION

SCALE: 1"=10' SHEET 8 OF 35 SHEETS STA. 107+00.00 TO STA. 107+50.00

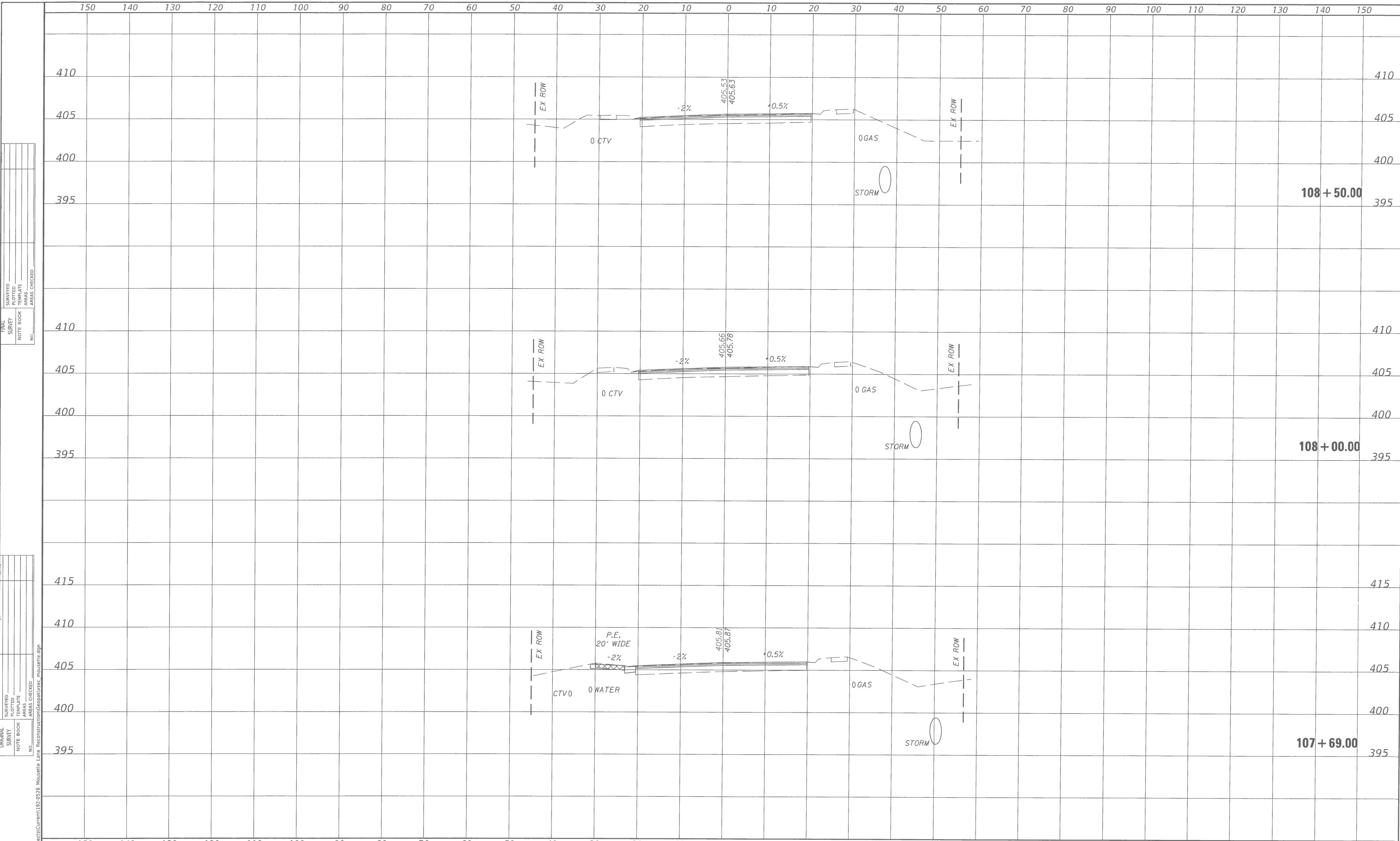
F.A.U. RTE. 9197	SECTION 16.0047-00-RP	COUNTY ST CLAIR	TOTAL SHEETS 57	SHEET NO. 30
ILLINOIS FED. AID PROJECT				

107 + 50.00

107 + 00.00

CUT = 3 SF
FILL = 0 SF

CUT = 6 SF
FILL = 0 SF



FINAL SURVEY PLOTTED TEMPLATE AREAS CHECKED

ORIGINAL SURVEY PLOTTED TEMPLATE AREAS CHECKED

ODEL: Default
LE: NAME: X:\p\1615\Current\192-0528 Mousette Lane Reconstruction\1615\1615xsec.mousette.dgn
xsec_mousette.dgn 4/7/2020 4:22:15 PM

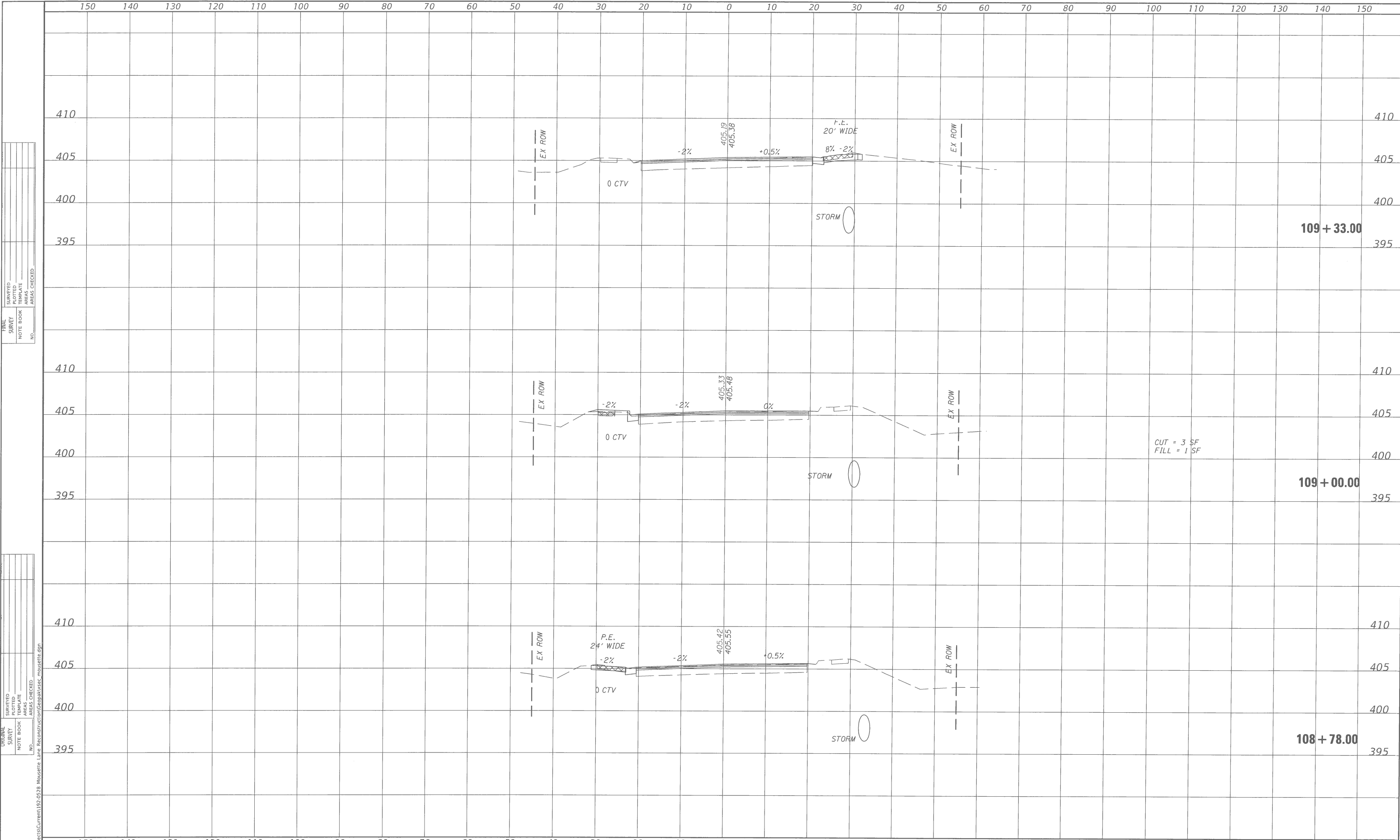
USER NAME = ujejlison	DESIGNED - JJC	REVISED -
DRAWN - UJ	CHECKED -	REVISED -
PLOT SCALE = 19.800' / in.	DATE - 4-8-2020	REVISED -
PLOT DATE = 4/7/2020		

**STATE OF ILLINOIS
DEPARTMENT OF TRANSPORTATION**

SCALE: 1"=10' SHEET 9 OF 35 SHEETS STA. 107+69.00 TO STA. 108+50.00

**MOUSETTE LANE
CROSS SECTIONS**

F.A.U. RTE.	SECTION	COUNTY	TOTAL SHEETS	SHEET NO.
9197	16.0047-00-RP	ST CLAIR	57	31
CONTRACT NO. 97738			ILLINOIS FED. AID PROJECT	



FINAL SURVEY NOTE BOOK NO. SURVEYED PLOTTED TEMPLATE AREAS CHECKED

ORIGINAL SURVEY NOTE BOOK NO. SURVEYED PLOTTED TEMPLATE AREAS CHECKED

FILE NAME: X:\Projects\Current\192-0528 Mousette Lane Reconstruction\Geopak\csec_mousette.dgn

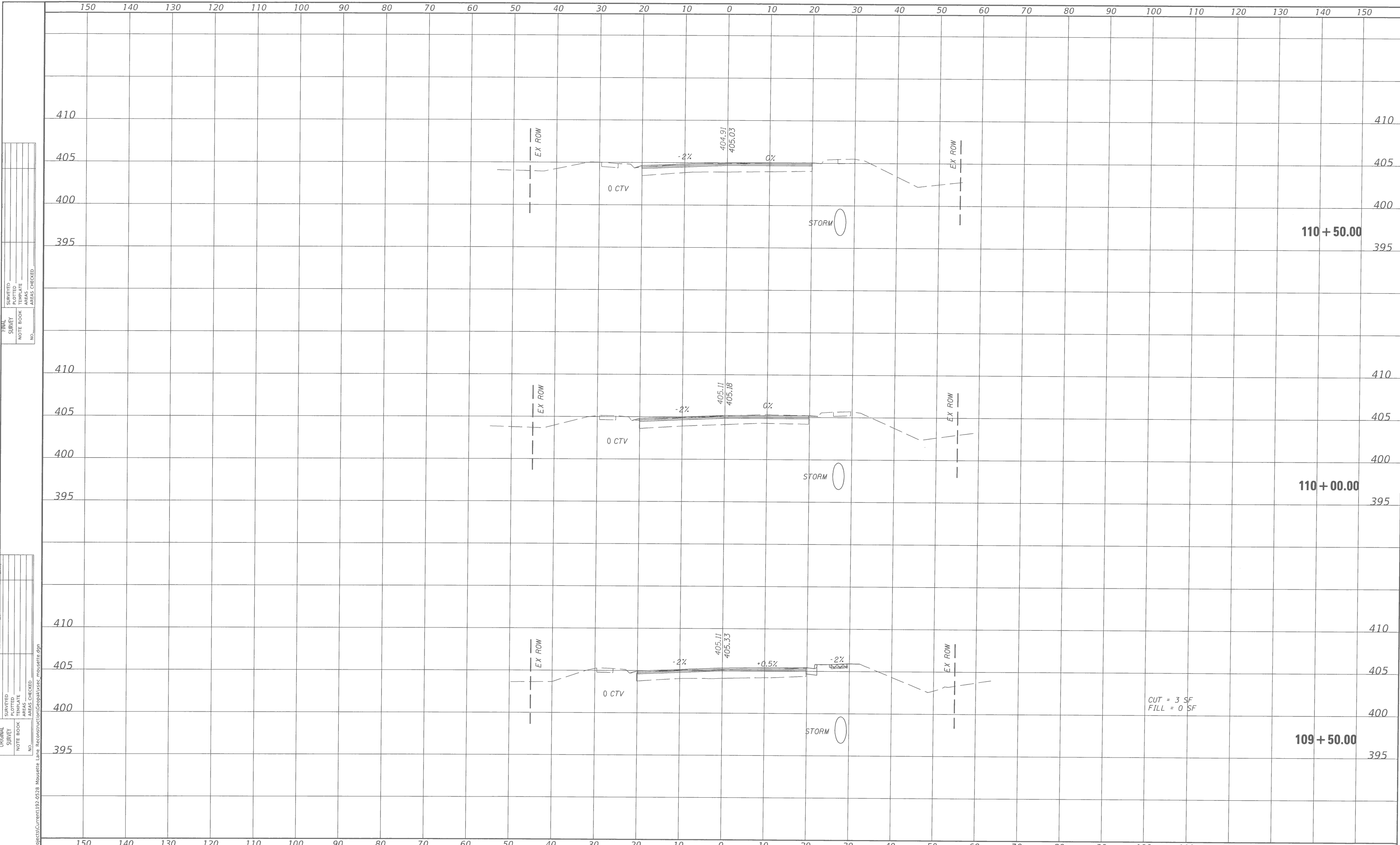
xsec_mousette.dgn 4/7/2020 4:22:18 PM

USER NAME = ujellison	DESIGNED - JJC	REVISED -
DRAWN - UJ	REVISIED -	
CHECKED -	REVISED -	
DATE - 4-8-2020	REVISED -	

**STATE OF ILLINOIS
DEPARTMENT OF TRANSPORTATION**

SCALE: 1"=10' SHEET 10 OF 35 SHEETS STA. 108+78.00 TO STA. 109+33.00

F.A.U. RTE. 9197	SECTION 16.0047-00-RP	COUNTY ST CLAIR	TOTAL SHEETS 57	SHEET NO. 32
CONTRACT NO. 97738			ILLINOIS FED. AID PROJECT	



FINAL	SURVEY	SHAVED	PLOTTED	TEMPLATE	AREAS CHECKED
NO.					

ORIGINAL	SURVEY	SHAVED	PLOTTED	TEMPLATE	AREAS CHECKED
NO.					

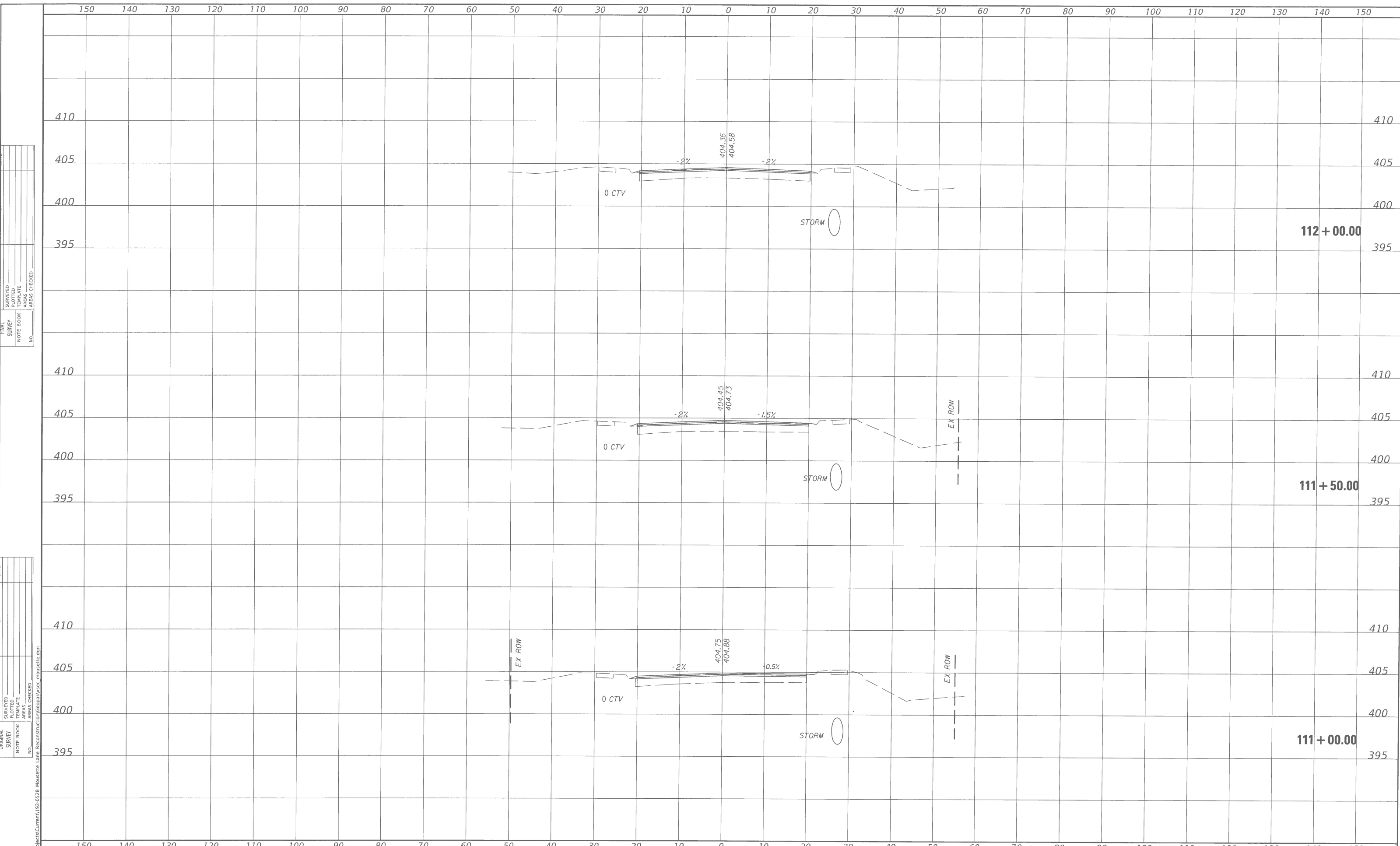
xsec_mousette.dgn 4/7/2020 4:22:19 PM

USER NAME = ujellison	DESIGNED - JJC	REVISED -
DRAWN - UJ	CHECKED -	REVISED -
PLOT SCALE = 1/8" = 10'	DATE - 4-8-2020	REVISED -
PLOT DATE = 4/7/2020		

**STATE OF ILLINOIS
DEPARTMENT OF TRANSPORTATION**

MOUSETTE LANE CROSS SECTIONS	
SCALE: 1"=10'	SHEET 11 OF 35 SHEETS
STA. 109+50.00	TO STA. 110+50.00

F.A.U. RTE.	SECTION	COUNTY	TOTAL SHEETS	SHEET NO.
9197	16.0047-00-RP	ST CLAIR	57	33
CONTRACT NO. 97738				
ILLINOIS FED. AID PROJECT				



FINAL SURVEY	SURVEYED
NOTE BOOK	PLOTTED
NO.	TEMPLATE
	AREAS CHECKED

ORIGINAL SURVEY	SURVEYED
NOTE BOOK	PLOTTED
NO.	TEMPLATE
	AREAS CHECKED

xsec_mousette.dgn 4/7/2020 4:22:22 PM

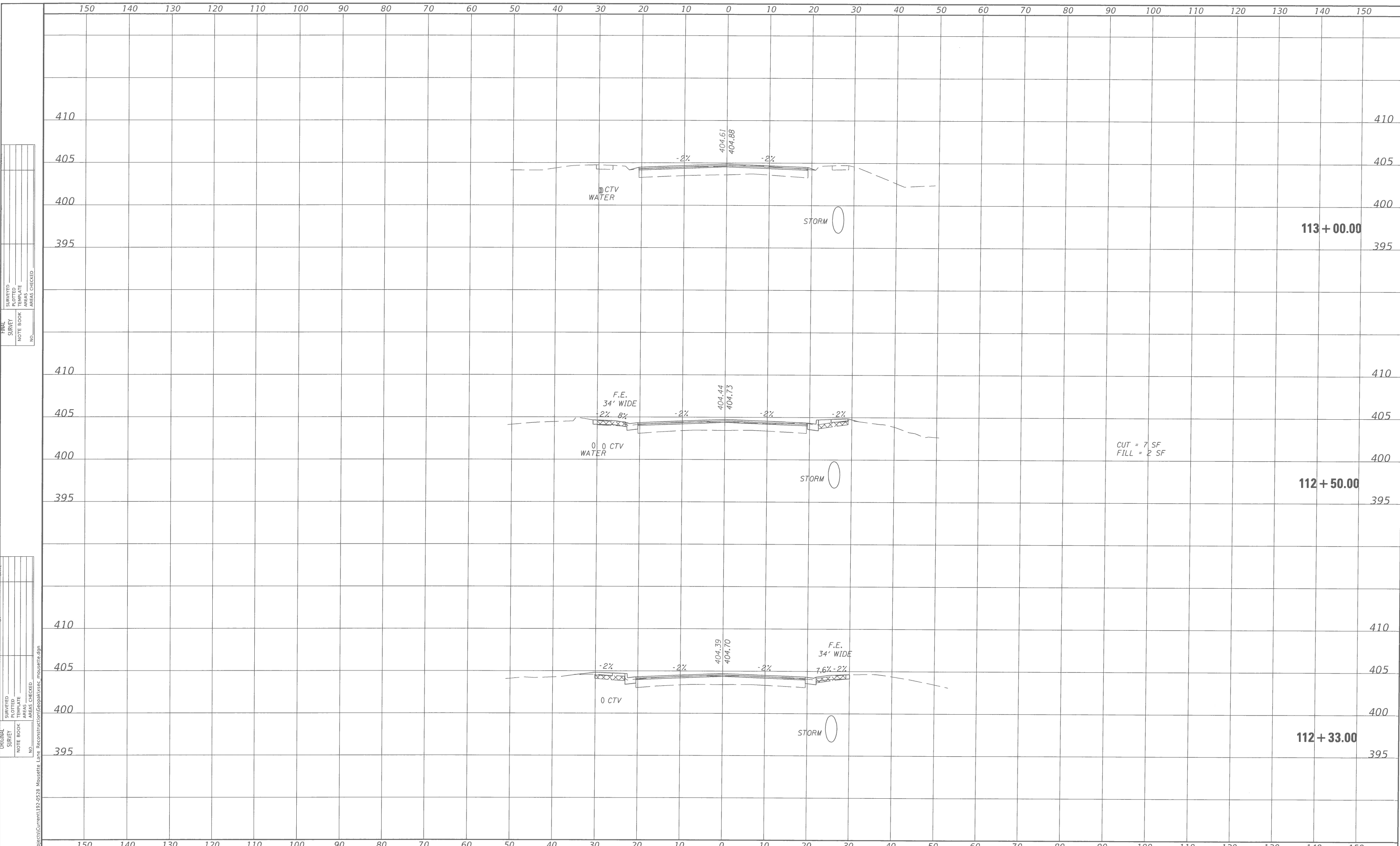
USER NAME = ujjelson	DESIGNED - JJC	REVISED -
PLOT SCALE = 19.800' / 1"	DRAWN - UJ	REVISED -
PLOT DATE = 4/7/2020	CHECKED -	REVISED -
	DATE - 4-8-2020	REVISED -

**STATE OF ILLINOIS
DEPARTMENT OF TRANSPORTATION**

**MOUSETTE LANE
CROSS SECTIONS**

SCALE: 1"=10' SHEET 12 OF 35 SHEETS STA. 111+00.00 TO STA. 112+00.00

F.A.U. RTE.	SECTION	COUNTY	TOTAL SHEETS	SHEET NO.
9197	16.0047-00-RP	ST CLAIR	57	34
CONTRACT NO. 97738			ILLINOIS FED. AID PROJECT	



FINAL SURVEY	SURVEYED
NOTE BOOK	PLOTTED
NO.	TEMPLATE
	AREAS CHECKED

ORIGINAL SURVEY	SURVEYED
NOTE BOOK	PLOTTED
NO.	TEMPLATE
	AREAS CHECKED

xsec_mouseette.dgn 4/7/2020 4:22:24 PM

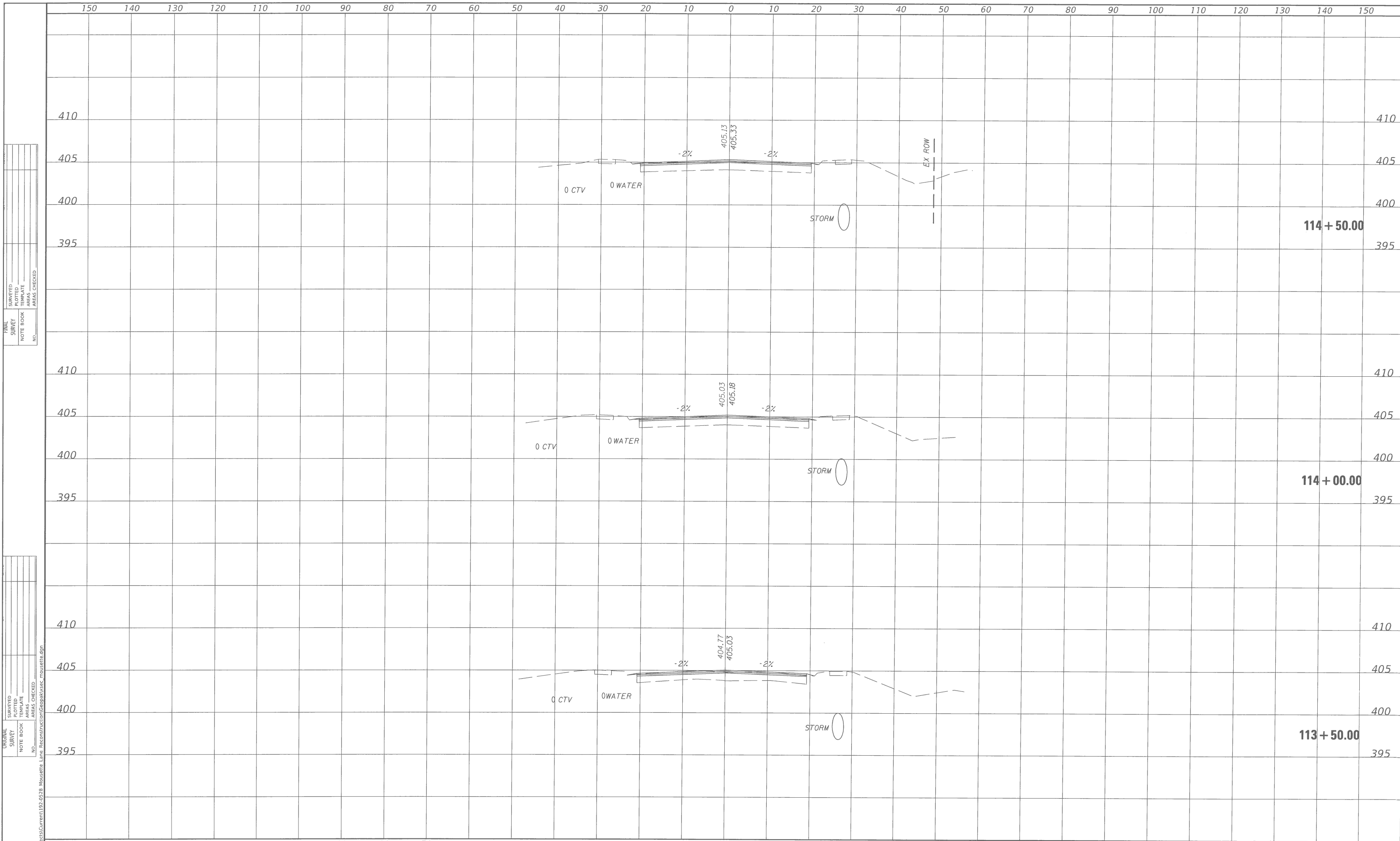
USER NAME = ujjilson	DESIGNED - JJC	REVISED -
PLOT SCALE = 19.800' / in.	DRAWN - UJ	REVISED -
PLOT DATE = 4/7/2020	CHECKED -	REVISED -
	DATE - 4-8-2020	REVISED -

**STATE OF ILLINOIS
DEPARTMENT OF TRANSPORTATION**

**MOUSETTE LANE
CROSS SECTIONS**

SCALE: 1"=10' SHEET 13 OF 35 SHEETS STA. 112+33.00 TO STA. 113+00.00

F.A.U. RTE.	SECTION	COUNTY	TOTAL SHEETS	SHEET NO.
9197	16.0047-00-RP	ST CLAIR	57	35
CONTRACT NO. 97738			ILLINOIS FED. AID PROJECT	



FINAL SURVEY SURVEYED PLOTTED CHECKED
 NOTE BOOK NO. AREAS CHECKED

ORIGINAL SURVEY SURVEYED PLOTTED CHECKED
 NOTE BOOK NO. AREAS CHECKED

xsec_mousette.dgn 4/7/2020 4:22:25 PM

USER NAME = ujellison	DESIGNED - JJC	REVISED -
DRAWN - UJ	CHECKED -	REVISED -
PLOT SCALE = 19.800' / in.	DATE - 4-8-2020	REVISED -
PLOT DATE = 4/7/2020		

**STATE OF ILLINOIS
 DEPARTMENT OF TRANSPORTATION**

**MOUSETTE LANE
 CROSS SECTIONS**

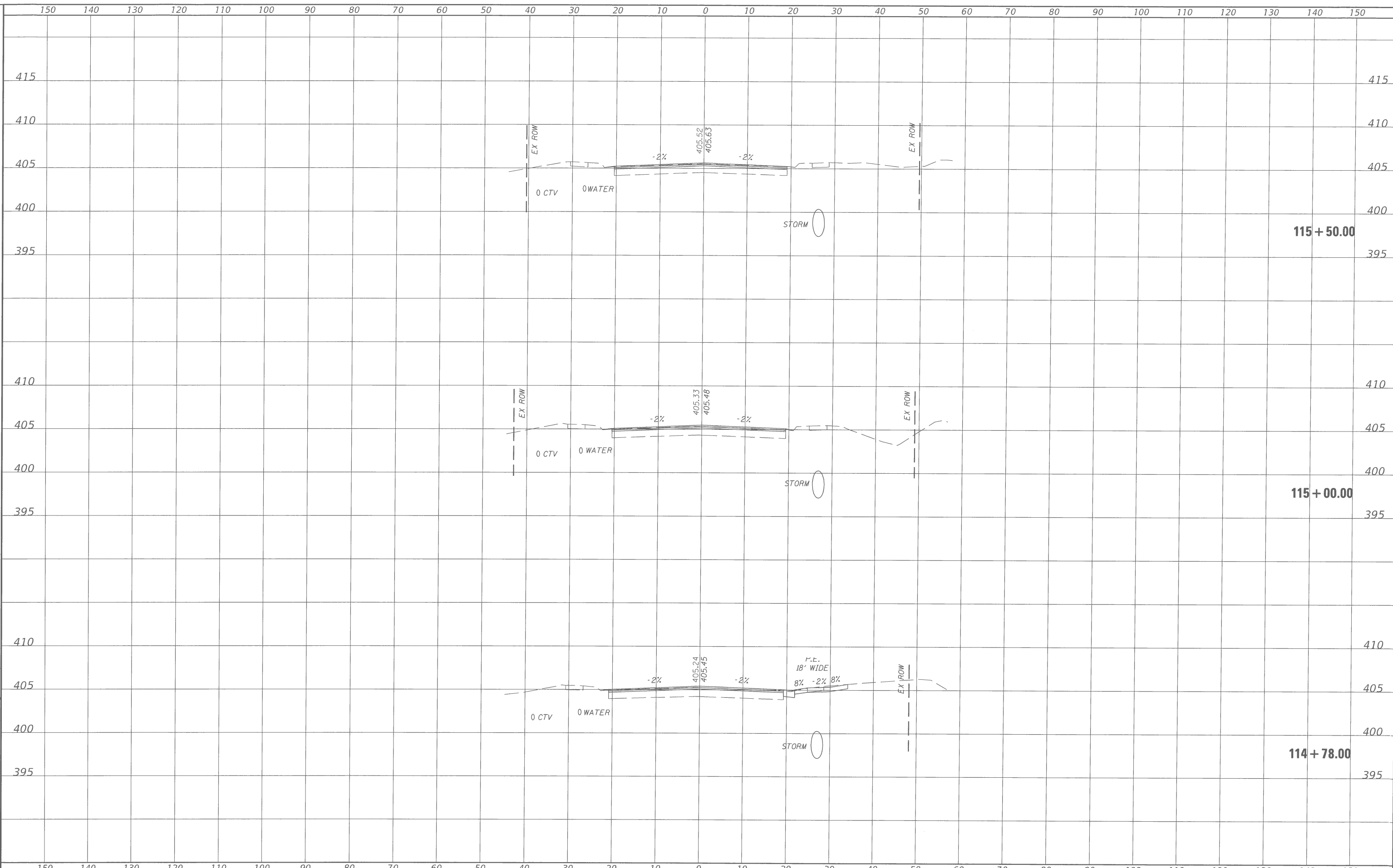
SCALE: 1"=10' SHEET 14 OF 35 SHEETS STA. 113+50.00 TO STA. 114+50.00

F.A.U. RTE.	SECTION	COUNTY	TOTAL SHEETS	SHEET NO.
9197	16.0047-00-RP	ST CLAIR	57	36
CONTRACT NO. 97738				
ILLINOIS FED. AID PROJECT				

FINAL SURVEY PLOTTED TEMPLATE AREAS CHECKED

ORIGINAL SURVEY PLOTTED TEMPLATE AREAS CHECKED

ODEL: Default
 LE NAME: X:\Projects\Current\192-0528 Mousette Lane Reconstruction\Geopak\kssc_mousette.dgn
 xsec_mousette.dgn 4/7/2020 4:22:26 PM



USER NAME = ujellison	DESIGNED - JJC	REVISED -
DRAWN - UJ	CHECKED -	REVISED -
PLOT SCALE = 19.800' / in.	DATE - 4-8-2020	REVISED -
PLOT DATE = 4/7/2020		

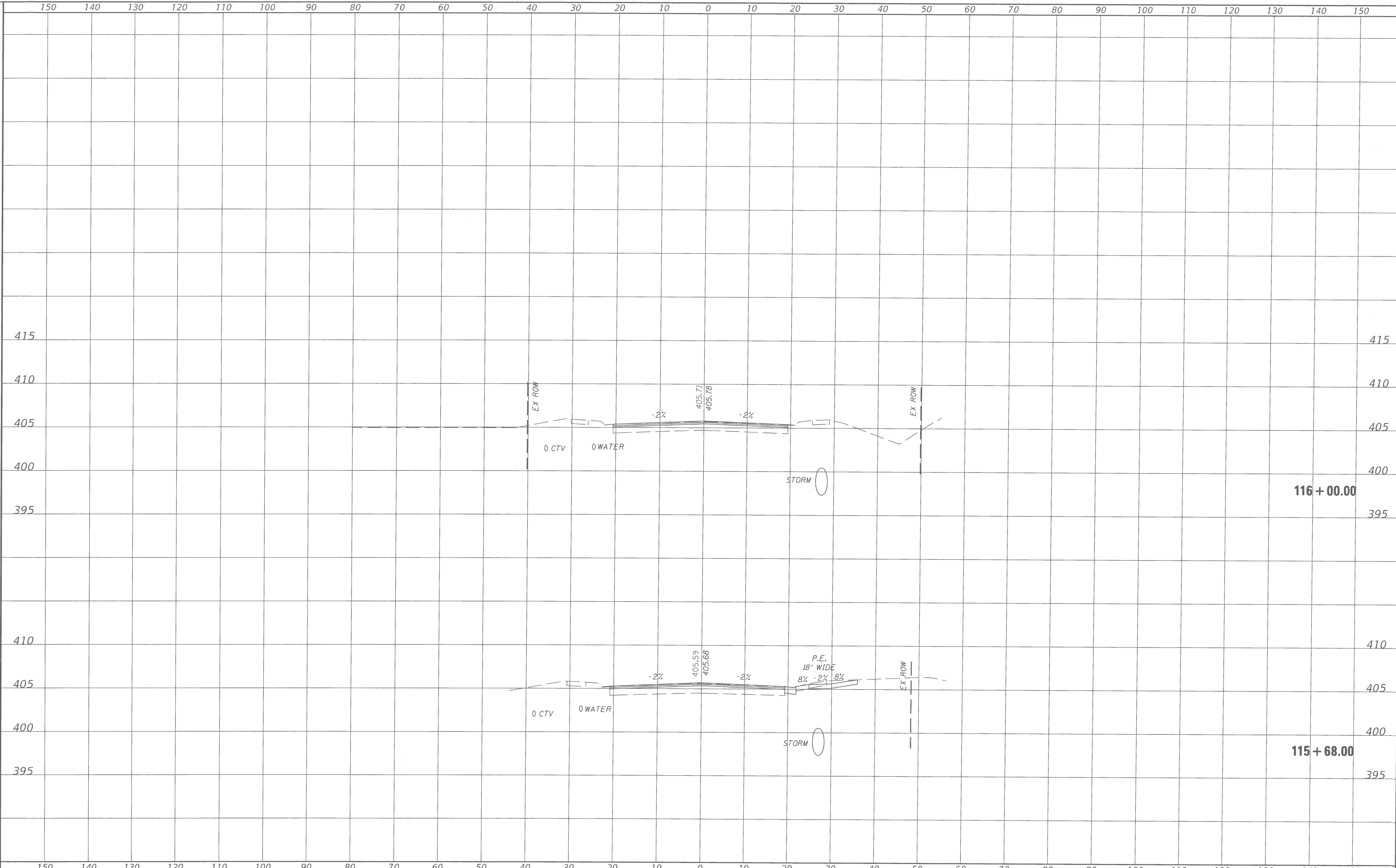
STATE OF ILLINOIS
 DEPARTMENT OF TRANSPORTATION

MOUSETTE LANE
 CROSS SECTIONS

SCALE: 1"=10' SHEET 15 OF 35 SHEETS STA. 114+78.00 TO STA. 115+50.00

F.A.U. RTE.	SECTION	COUNTY	TOTAL SHEETS	SHEET NO.
9197	16.0047-00-RP	ST CLAIR	57	37
CONTRACT NO. 97738				
ILLINOIS FED. AID PROJECT				

ORIGINAL SURVEY PLOTTED TEMPLATE AREAS CHECKED
 SURVEY NO. _____
 NOTE BOOK NO. _____
 ORIGINAL SURVEY PLOTTED TEMPLATE AREAS CHECKED
 SURVEY NO. _____
 NOTE BOOK NO. _____
 PROJECT: X:\Projects\Current\192-0528 Mousette Lane Reconstruction\Gis\gpk\ksec_mousette.dgn



xsec_mousette.dgn 4/7/2020 4:22:30 PM
 USER NAME = ujellison
 PLOT SCALE = 19.800' / in.
 PLOT DATE = 4/7/2020

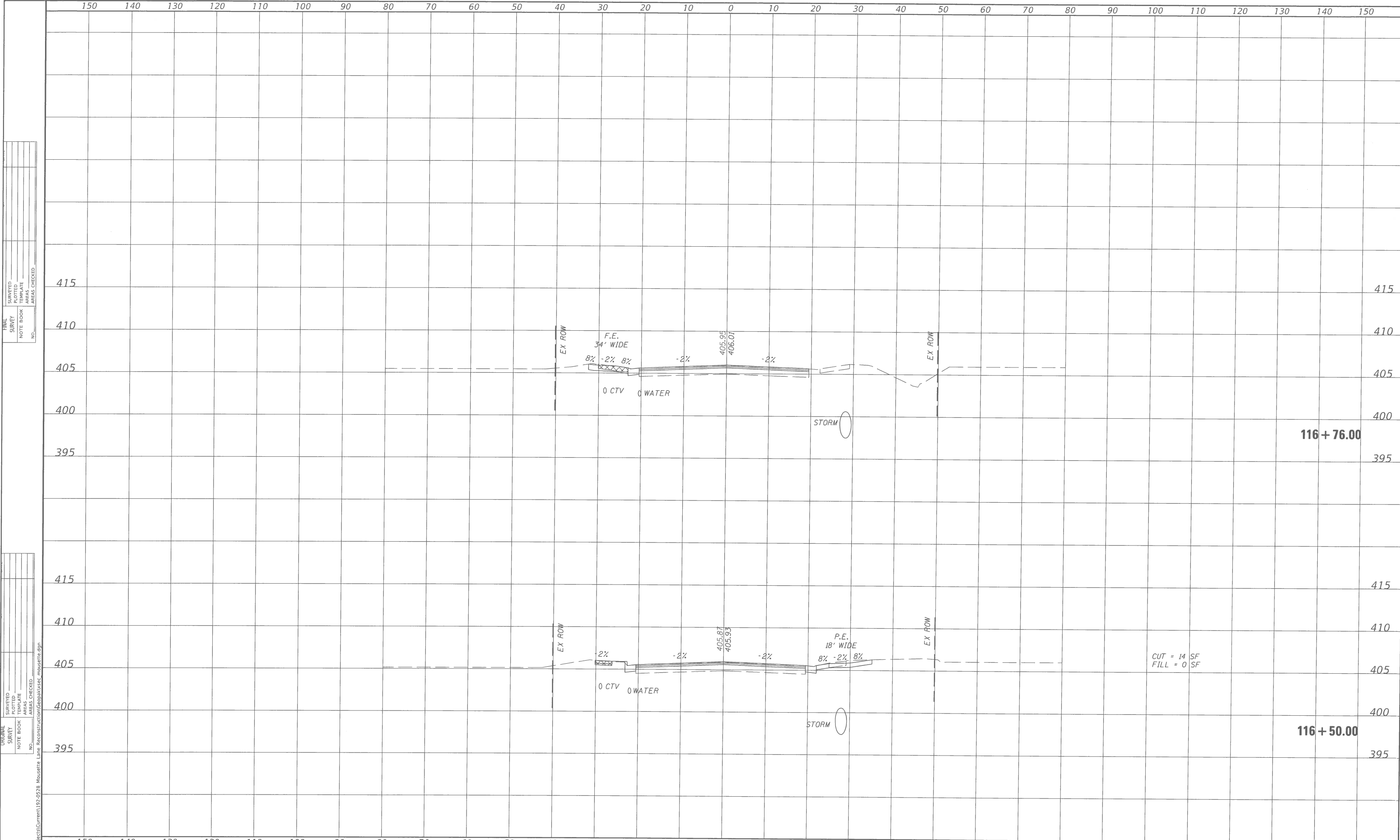
DESIGNED - JJC	REVISED -
DRAWN - UJ	REVISED -
CHECKED -	REVISED -
DATE - 4-8-2020	REVISED -

STATE OF ILLINOIS
DEPARTMENT OF TRANSPORTATION

MOUSETTE LANE
CROSS SECTIONS
 SCALE: 1"=10' SHEET 16 OF 35 SHEETS STA. 115+68.00 TO STA. 116+00.00

F.A.U. RTE.	SECTION	COUNTY	TOTAL SHEETS	SHEET NO.
9197	16.0047-00-RP	ST CLAIR	57	38
CONTRACT NO. 97738				

ILLINOIS FED. AID PROJECT



FINAL SURVEY SURVEYED SURVEYED SURVEYED
 NOTE BOOK PLOTTED PLOTTED PLOTTED
 NO. AREAS CHECKED AREAS CHECKED AREAS CHECKED

ORIGINAL SURVEY SURVEYED SURVEYED SURVEYED
 NOTE BOOK PLOTTED PLOTTED PLOTTED
 NO. AREAS CHECKED AREAS CHECKED AREAS CHECKED

ODEL Default
 LE NAME: X:\projects\Current\119-0528 Mousette Lane Reconstruction\geopak\ksec_mousette.dgn

USER NAME = ujellison	DESIGNED - JJC	REVISED -
DRAWN - UJ	CHECKED -	REVISED -
PLOT SCALE = 19.800' / in.	DATE - 4-8-2020	REVISED -
PLOT DATE = 4/7/2020		

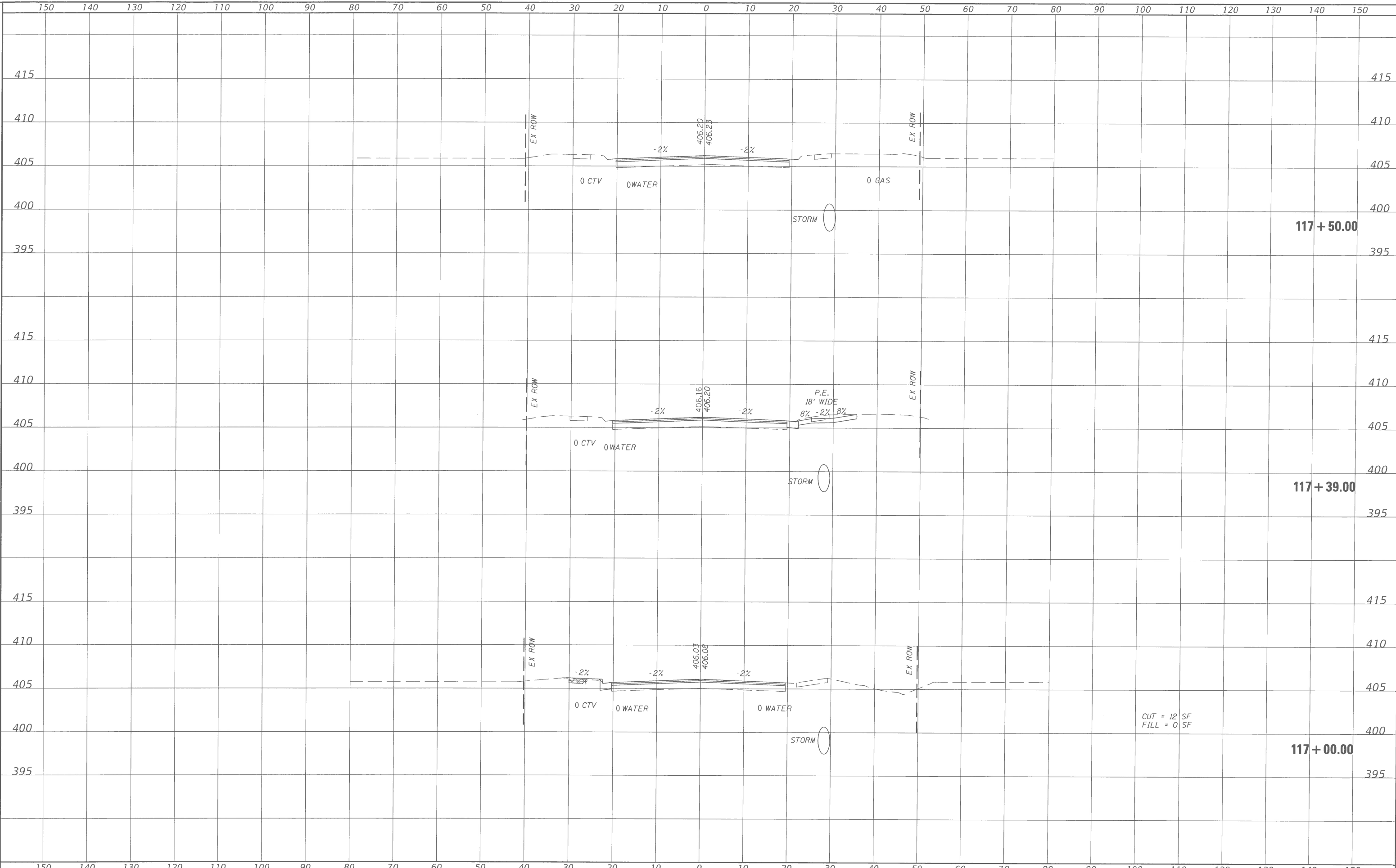
STATE OF ILLINOIS
 DEPARTMENT OF TRANSPORTATION

MOUSETTE LANE
 CROSS SECTIONS
 SCALE: 1"=10' SHEET 17 OF 35 SHEETS STA. 116+50.00 TO STA. 116+76.00

F.A.U. RTE.	SECTION	COUNTY	TOTAL SHEETS	SHEET NO.
9197	16.0047-00-RP	ST CLAIR	57	39
CONTRACT NO. 97738				

ILLINOIS FED. AID PROJECT

ORIGINAL SURVEY PLOTTED TEMPLATE AREAS CHECKED
 SURVEYED SURVEY PLOTTED TEMPLATE AREAS CHECKED
 NOTE BOOK NO. _____
 NO. _____
 PROJECT: X:\Projects\Current\122-0528 Mousette Lane Reconstruction\Gp\pk\csec_mousette.dgn



xsec_mousette.dgn 4/7/2020 4:22:34 PM
 USER NAME = ujellison
 PLOT SCALE = 19.800' / in.
 PLOT DATE = 4/7/2020

DESIGNED - JJC	REVISED -
DRAWN - UJ	REVISED -
CHECKED -	REVISED -
DATE - 4-8-2020	REVISED -

STATE OF ILLINOIS
DEPARTMENT OF TRANSPORTATION

MOUSETTE LANE
CROSS SECTIONS

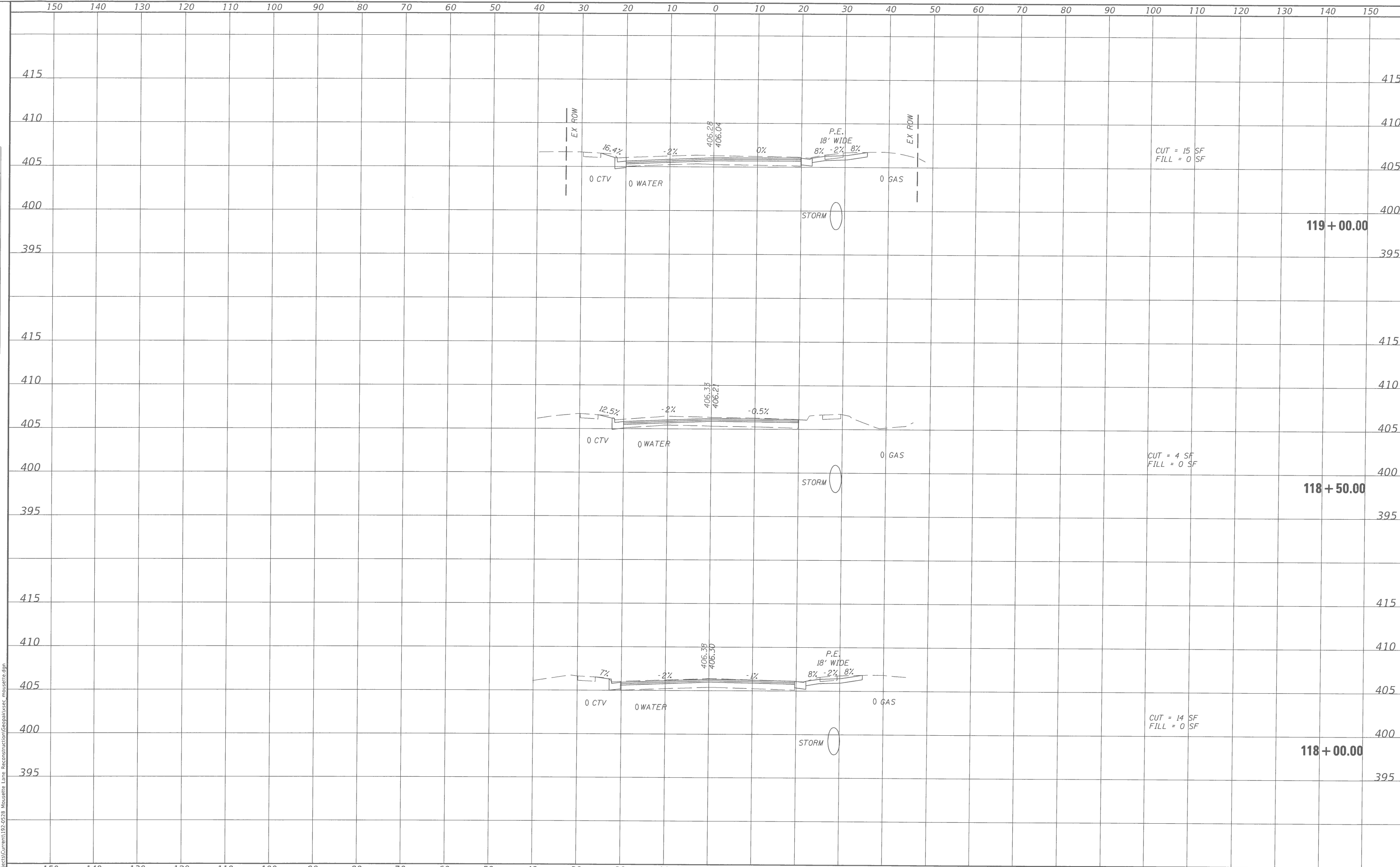
SCALE: 1"=10' SHEET 18 OF 35 SHEETS STA. 117+00.00 TO STA. 117+50.00

F.A.U. RTE. 9197	SECTION 16.0047-00-RP	COUNTY ST CLAIR	TOTAL SHEETS 57	SHEET NO. 40
CONTRACT NO. 97738			ILLINOIS FED. AID PROJECT	

FINAL SURVEY PLOTTED TEMPLATE AREAS CHECKED

ORIGINAL SURVEY PLOTTED TEMPLATE AREAS CHECKED

xsec_mousette.dgn 4/7/2020 4:22:36 PM



USER NAME = ujellison	DESIGNED - JJC	REVISED -
DRAWN - UJ	CHECKED -	REVISED -
PLOT SCALE = 19.800' / in.	DATE - 4-8-2020	REVISED -
PLOT DATE = 4/7/2020		

**STATE OF ILLINOIS
DEPARTMENT OF TRANSPORTATION**

SCALE: 1"=10' SHEET 19 OF 35 SHEETS STA. 118+00.00 TO STA. 119+00.00

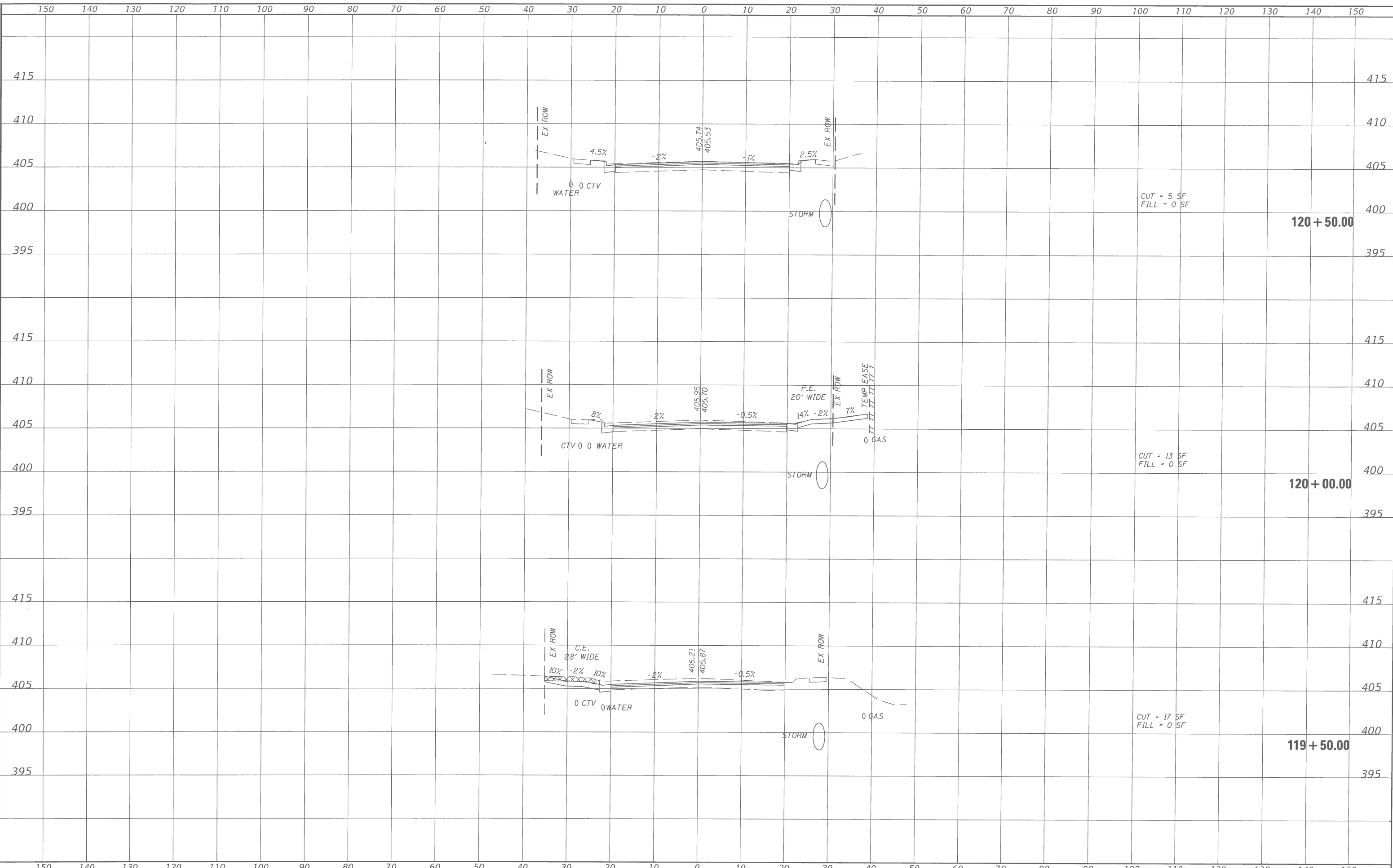
**MOUSETTE LANE
CROSS SECTIONS**

F.A.U. RTE.	SECTION	COUNTY	TOTAL SHEETS	SHEET NO.
9197	16.0047-00-RP	ST. CLAIR	57	41
CONTRACT NO. 97738			ILLINOIS FED. AID PROJECT	

FINAL SURVEY PLOTTED TEMPLATE AREAS CHECKED

ORIGINAL SURVEY PLOTTED TEMPLATE AREAS CHECKED

ODDL: Default
LE:\NAME1.X\Projects\Current\192-0528 Mousette Lane Reconstruction\Geopak\kxsc_mousette.dgn
xsc_mousette.dgn 4/7/2020 4:22:37 PM

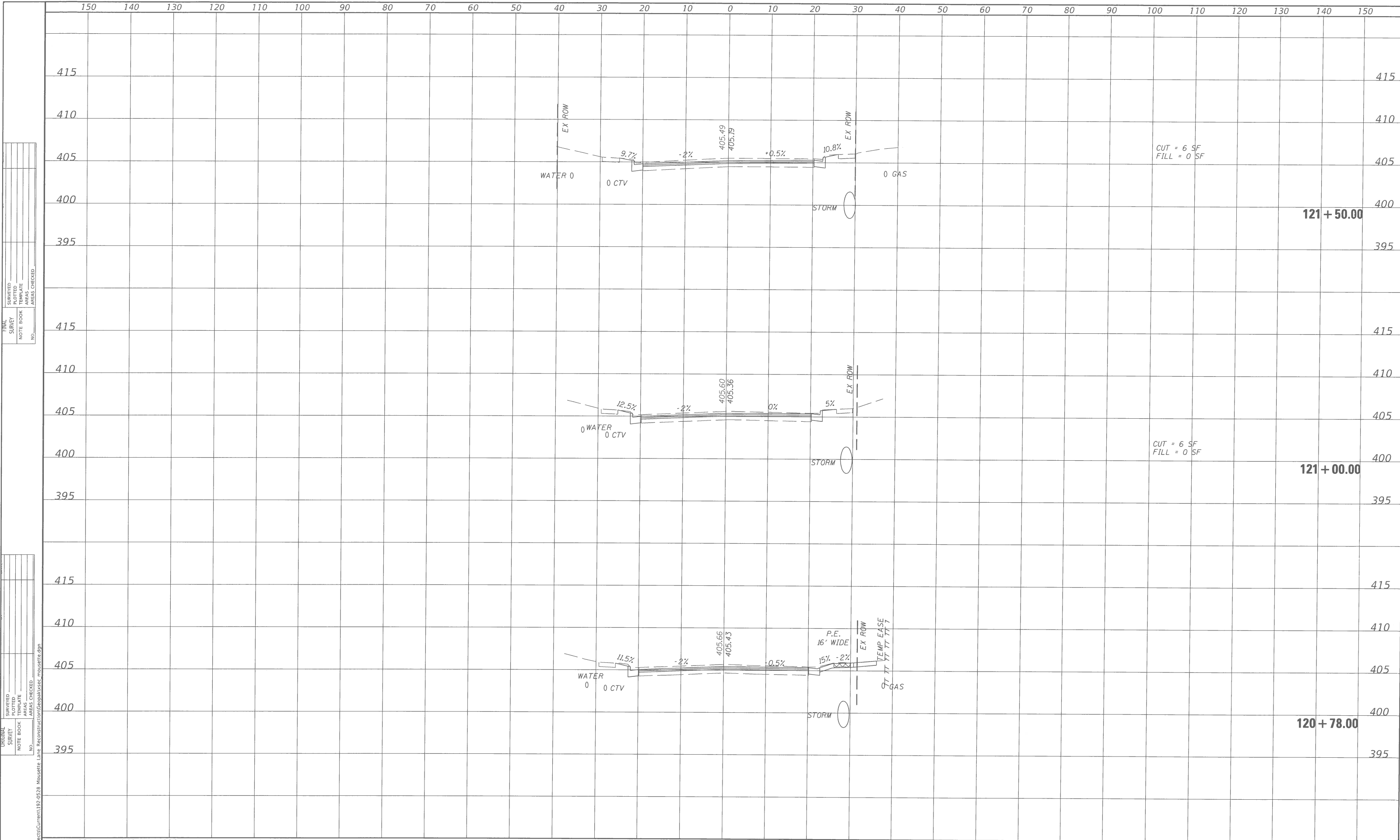


USER NAME = ujejlison	DESIGNED - JJC	REVISED -
PLOT SCALE = 19.800' / in.	DRAWN - UJ	REVISED -
PLOT DATE = 4/7/2020	CHECKED -	REVISED -
	DATE - 4-8-2020	REVISED -

STATE OF ILLINOIS
DEPARTMENT OF TRANSPORTATION

MOUSETTE LANE CROSS SECTIONS		F.A.U. RTE. 9197	SECTION 16.0047-00-RP	COUNTY ST CLAIR	TOTAL SHEETS 57	SHEET NO. 42
SCALE: 1"=10'	SHEET 20 OF 35 SHEETS	STA. 119+50.00 TO STA. 120+50.00		CONTRACT NO. 97738		

F.A.U. RTE. 9197	SECTION 16.0047-00-RP	COUNTY ST CLAIR	TOTAL SHEETS 57	SHEET NO. 42
ILLINOIS FED. AID PROJECT				



FINAL SURVEY SURVEYED BY: []
 NOTE BOOK NO.: []
 TEMPLATE AREAS CHECKED: []

ORIGINAL SURVEY SURVEYED BY: []
 NOTE BOOK NO.: []
 TEMPLATE AREAS CHECKED: []

xsec_mousette.dgn 4/7/2020 4:22:39 PM

USER NAME = ujellison	DESIGNED - JJC	REVISED -
DRAWN - UJ	CHECKED -	REVISED -
PLOT SCALE = 1/8" = 10'	DATE - 4-8-2020	REVISED -
PLOT DATE = 4/7/2020		

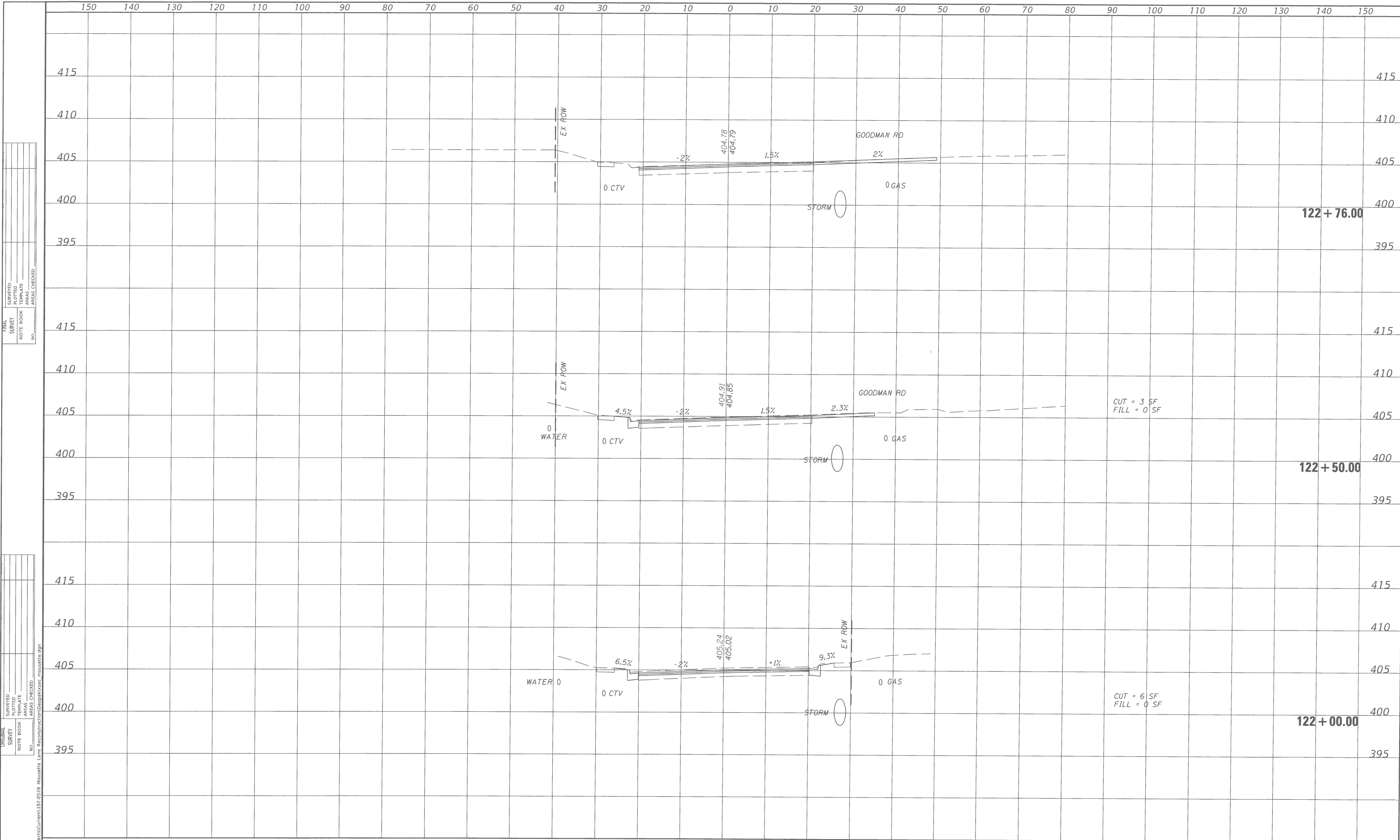
**STATE OF ILLINOIS
 DEPARTMENT OF TRANSPORTATION**

**MOUSETTE LANE
 CROSS SECTIONS**

SCALE: 1"=10' SHEET 21 OF 35 SHEETS STA. 120+78.00 TO STA. 121+50.00

F.A.U. RTE.	SECTION	COUNTY	TOTAL SHEETS	SHEET NO.
9197	16.0047-00-RP	ST CLAIR	57	43
CONTRACT NO. 97738				

ILLINOIS FED. AID PROJECT



ORIGINAL SURVEY	SURVEYED
NOTE BOOK	PLOTTED
NO.	TEMPLATE
	AREAS CHECKED

ORIGINAL SURVEY	SURVEYED
NOTE BOOK	PLOTTED
NO.	TEMPLATE
	AREAS CHECKED

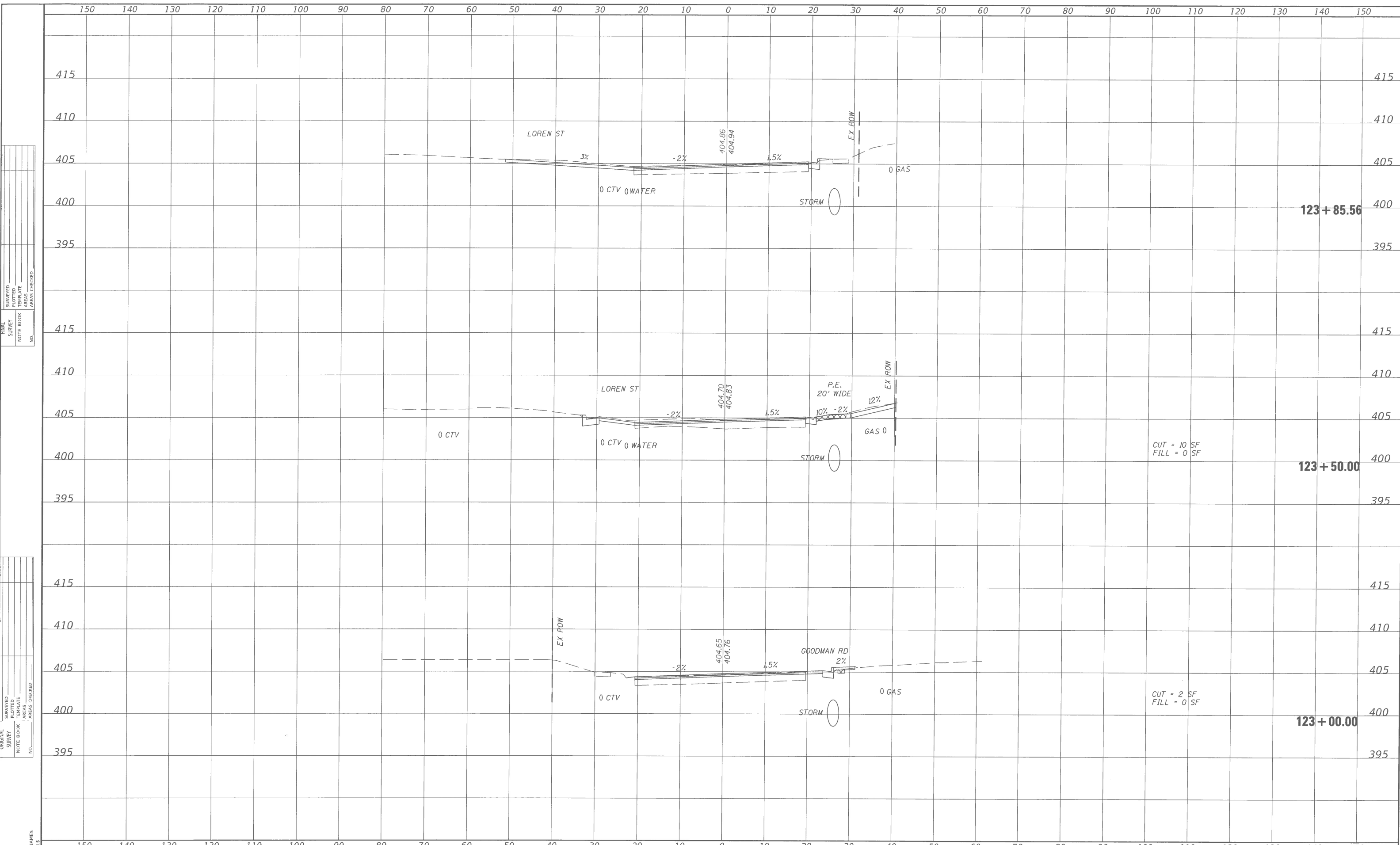
xsec_mousette.dgn 4/7/2020 4:22:42 PM

USER NAME = ujellison	DESIGNED - JJC	REVISED -
PLOT SCALE = 19.800' / in.	DRAWN - UJ	REVISED -
PLOT DATE = 4/7/2020	CHECKED -	REVISED -
	DATE - 4-8-2020	REVISED -

**STATE OF ILLINOIS
DEPARTMENT OF TRANSPORTATION**

MOUSETTE LANE CROSS SECTIONS	
SCALE: 1"=10'	SHEET 22 OF 35 SHEETS
STA. 122+00.00	TO STA. 122+76.00

F.A.U. RTE.	SECTION	COUNTY	TOTAL SHEETS	SHEET NO.
9197	16.0047-00-RP	ST CLAIR	57	44
CONTRACT NO. 97738			ILLINOIS FED. AID PROJECT	



NO.	AREAS CHECKED
NO.	AREAS CHECKED
NO.	AREAS CHECKED

NO.	AREAS CHECKED
NO.	AREAS CHECKED
NO.	AREAS CHECKED

FILE NAME: xsec_mousette.dgn
 DATE: 4/7/2020 4:27:09 PM

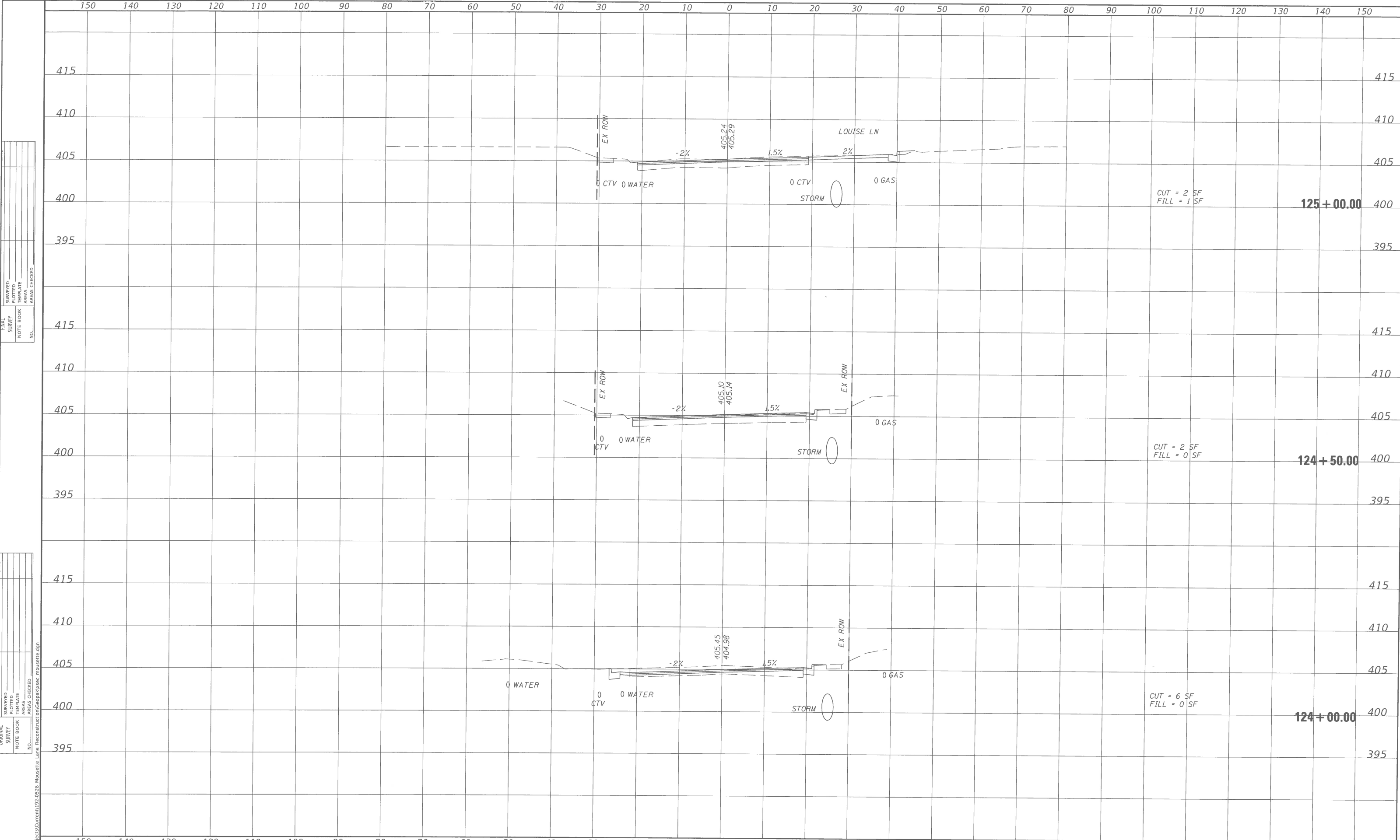
USER NAME = \$USERS	DESIGNED - JJC	REVISED -
PLOT SCALE = \$SCALES	DRAWN - UJ	REVISED -
PLOT DATE = \$DATES	CHECKED -	REVISED -
	DATE - 4-8-2020	REVISED -

**STATE OF ILLINOIS
 DEPARTMENT OF TRANSPORTATION**

**MOUSETTE LANE
 CROSS SECTIONS**

SCALE: 1"=10' SHEET 23 OF 35 SHEETS STA. 123+00.00 TO STA. 123+85.558

FAU RTE.	SECTION	COUNTY	TOTAL SHEETS	SHEET NO.
9197	16.0047-00-RP	ST CLAIR	57	45
CONTRACT NO. 97738			ILLINOIS FED. AID PROJECT	



FINAL SURVEY	SURVEYED	PLOTTED	TEMPLATE	AREAS CHECKED
NO.				

ORIGINAL SURVEY	SURVEYED	PLOTTED	TEMPLATE	AREAS CHECKED
NO.				

ODEL_Default
 LE_NAME: X:\Projects\Current\192-0528_Mousette_Lane_Reconstruction\Geobase\csec_mousette.dgn
 4/7/2020 4:22:43 PM

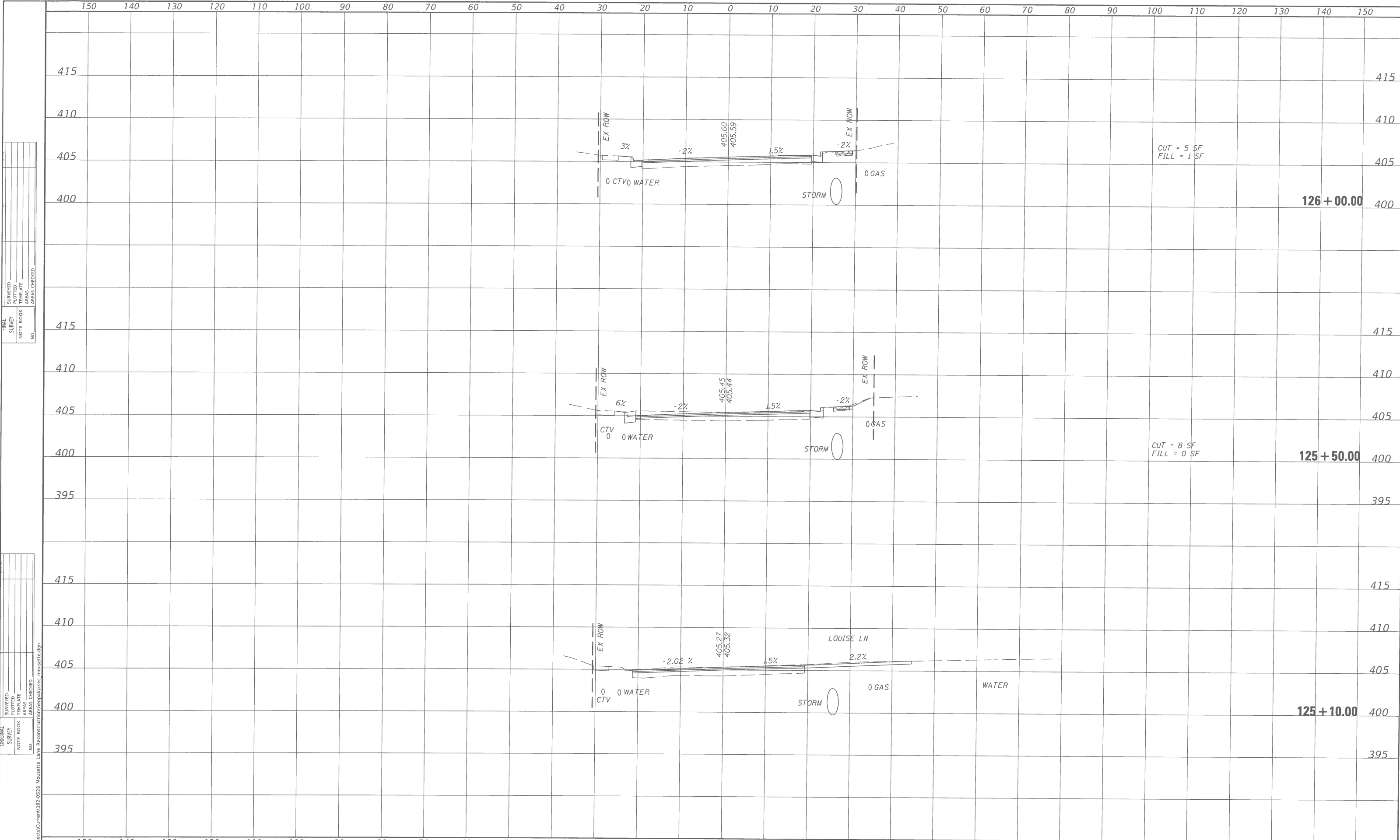
USER NAME = ujellison	DESIGNED - JJC	REVISED -
	DRAWN - UJ	REVISED -
PLOT SCALE = 19.800' / in.	CHECKED -	REVISED -
PLOT DATE = 4/7/2020	DATE - 4-8-2020	REVISED -

**STATE OF ILLINOIS
 DEPARTMENT OF TRANSPORTATION**

**MOUSETTE LANE
 CROSS SECTIONS**

SCALE: 1"=10' SHEET 24 OF 35 SHEETS STA. 124+00.00 TO STA. 125+00.00

F.A.U. RTE.	SECTION	COUNTY	TOTAL SHEETS	SHEET NO.
9197	16.0047-00-RP	ST CLAIR	57	46
CONTRACT NO. 97738			ILLINOIS FED. AID PROJECT	



FINAL SURVEY PLOTTED TEMPLATE AREAS CHECKED

ORIGINAL SURVEY PLOTTED TEMPLATE AREAS CHECKED

OEEL Default LE NAME: X:\projects\Current\192-0528 Mousette Lane Reconstruction\Geopak\ksec_mousette.dgn
 xsec_mousette.dgn 4/7/2020 4:22:45 PM

USER NAME = ujellison	DESIGNED - JJC	REVISED -
DRAWN - UJ	CHECKED -	REVISED -
PLOT SCALE = 19.800' / in.	DATE - 4-8-2020	REVISED -
PLOT DATE = 4/7/2020		

**STATE OF ILLINOIS
 DEPARTMENT OF TRANSPORTATION**

**MOUSETTE LANE
 CROSS SECTIONS**

SCALE: 1"=10' SHEET 25 OF 35 SHEETS STA. 125+10.00 TO STA. 126+00.00

F.A.U. RTE.	SECTION	COUNTY	TOTAL SHEETS	SHEET NO.
9197	16.0047-00-RP	ST CLAIR	57	47
CONTRACT NO. 97738			ILLINOIS FED. AID PROJECT	

FINAL SURVEY CHECKED
 SURVEY PLOTTED
 NOTE BOOK TEMPLATE
 AREAS CHECKED

ORIGINAL SURVEY CHECKED
 SURVEY PLOTTED
 NOTE BOOK TEMPLATE
 AREAS CHECKED

xsec_mousette.dgn 4/7/2020 4:22:48 PM

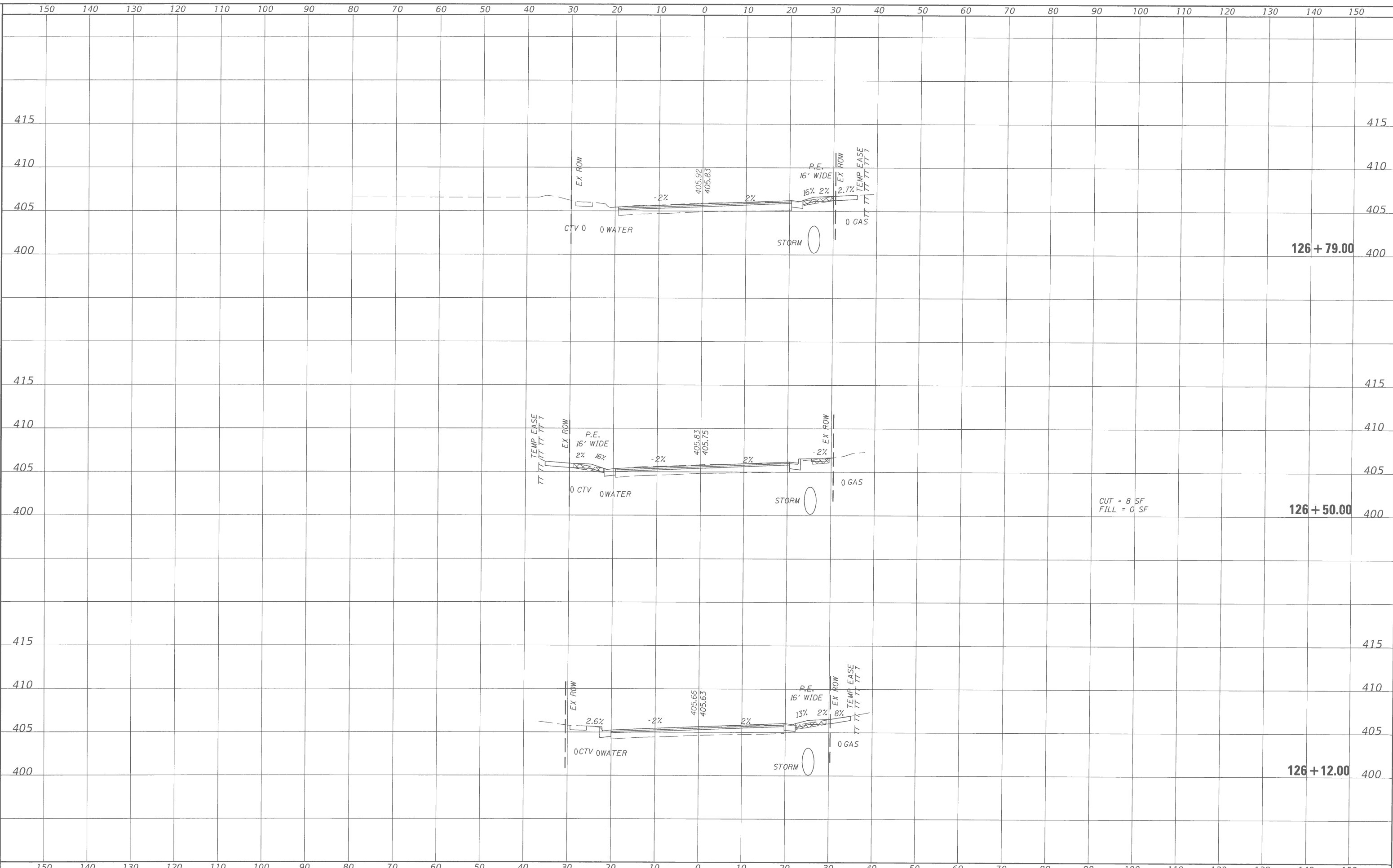
USER NAME = ujellison	DESIGNED - JJC	REVISED -
PLOT SCALE = 19.800' / in.	DRAWN - UJ	REVISED -
PLOT DATE = 4/7/2020	CHECKED -	REVISED -
	DATE - 4-8-2020	REVISED -

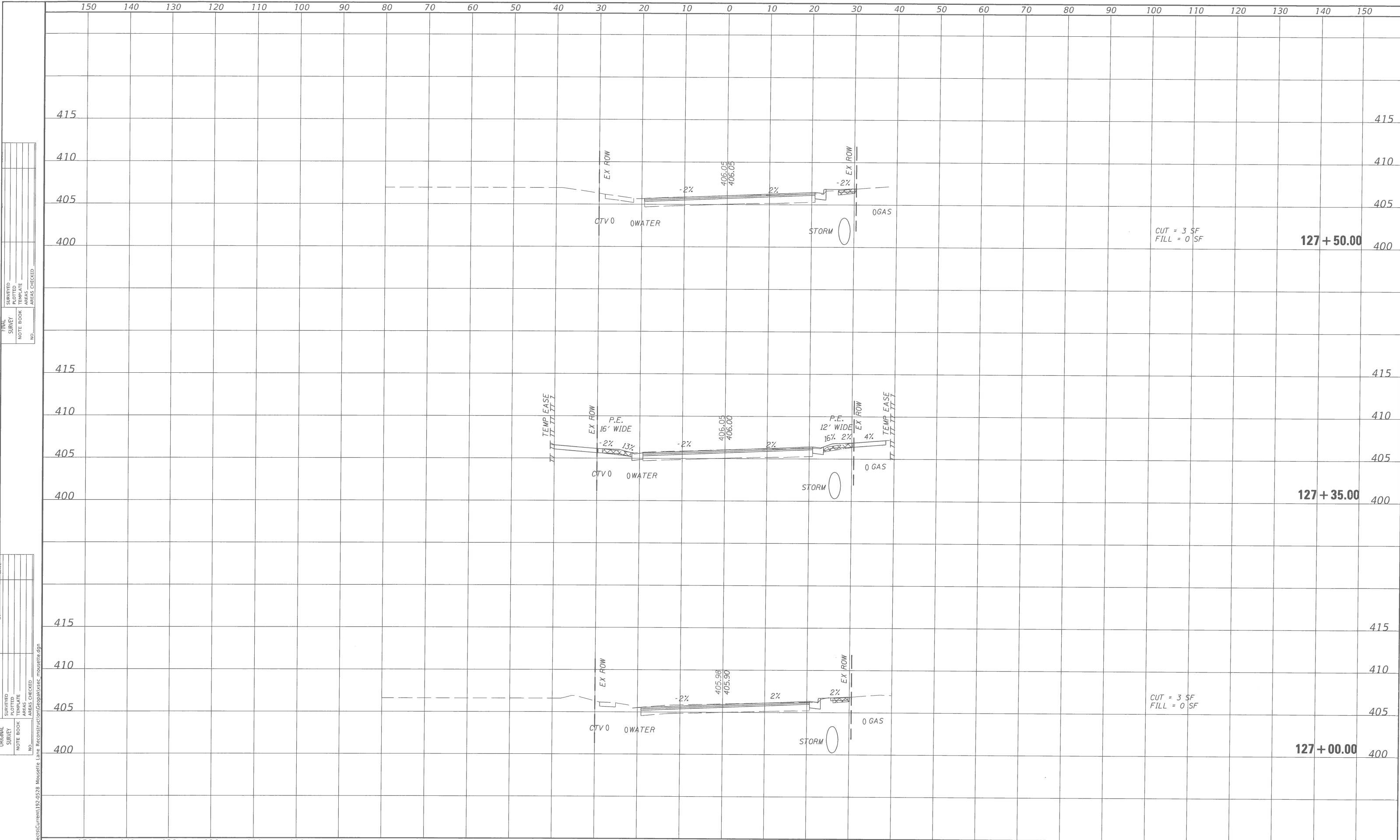
STATE OF ILLINOIS
 DEPARTMENT OF TRANSPORTATION

MOUSETTE LANE
 CROSS SECTIONS

SCALE: 1"=10' SHEET 26 OF 35 SHEETS STA. 126+12.00 TO STA. 126+79.00

F.A.U. RTE.	SECTION	COUNTY	TOTAL SHEETS	SHEET NO.
9197	16.0047-00-RP	ST CLAIR	57	48
CONTRACT NO. 97738			ILLINOIS FED. AID PROJECT	





FINAL SURVEY PLOTTED AREAS CHECKED
 SURVEY NOTE BOOK NO.
 SURVEY PLOTTED AREAS CHECKED

ORIGINAL SURVEY PLOTTED AREAS CHECKED
 SURVEY NOTE BOOK NO.
 SURVEY PLOTTED AREAS CHECKED

xsec_mousette.dgn 4/7/2020 4:22:49 PM

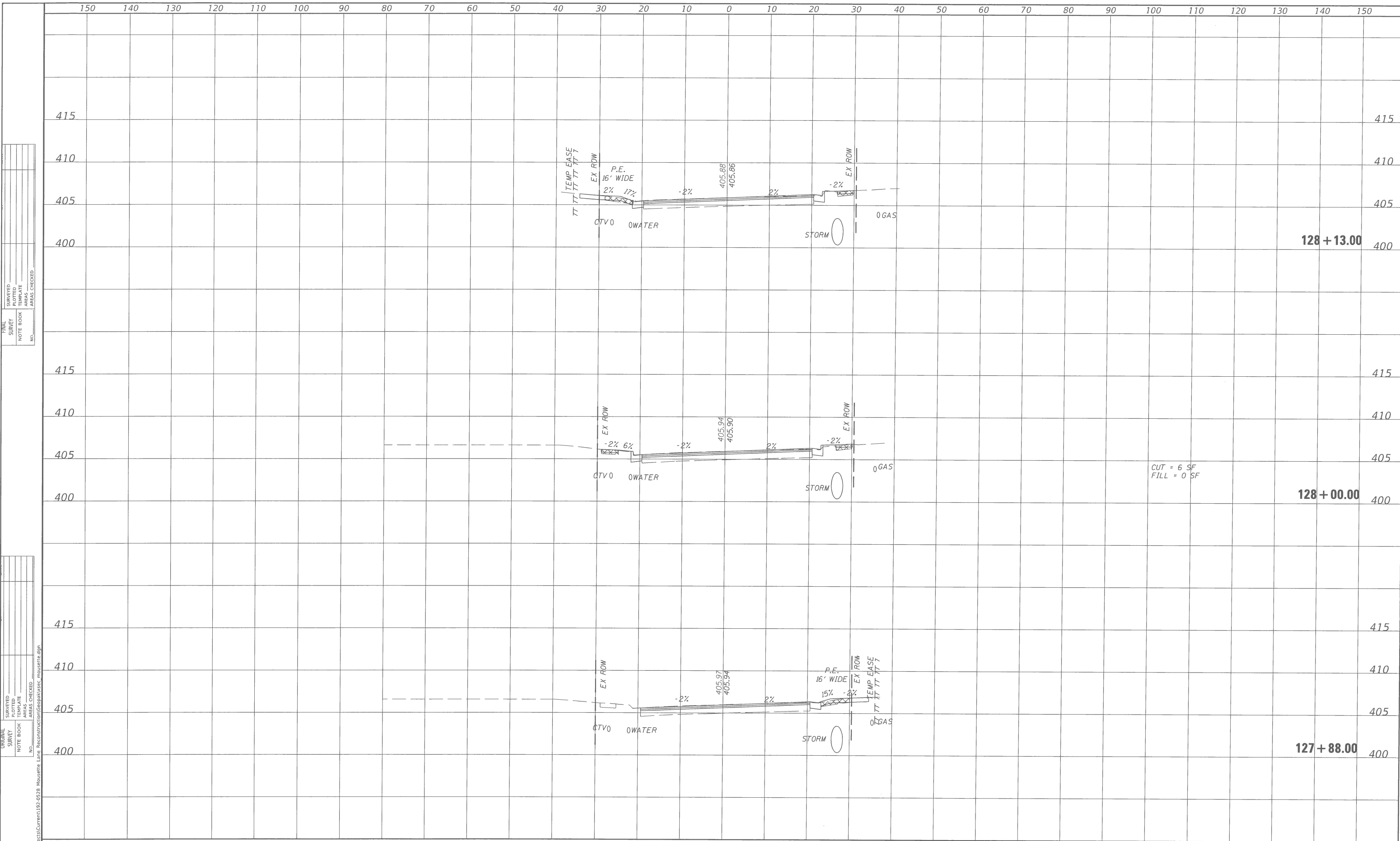
USER NAME = ujellison	DESIGNED - JJC	REVISED -
PLOT SCALE = 19.800' / in.	DRAWN - UJ	REVISED -
PLOT DATE = 4/7/2020	CHECKED -	REVISED -
	DATE - 4-8-2020	REVISED -

**STATE OF ILLINOIS
 DEPARTMENT OF TRANSPORTATION**

**MOUSETTE LANE
 CROSS SECTIONS**

SCALE: 1"=10' SHEET 27 OF 35 SHEETS STA. 127+00.00 TO STA. 127+50.00

F.A.U. RTE.	SECTION	COUNTY	TOTAL SHEETS	SHEET NO.
9197	16.0047-00-RP	ST CLAIR	57	49
CONTRACT NO. 97738			ILLINOIS FED. AID PROJECT	



FINAL SURVEY PLOTTED TEMPLATE AREAS CHECKED

ORIGINAL SURVEY PLOTTED TEMPLATE AREAS CHECKED

xsec_mousette.dgn 4/7/2020 4:22:51 PM

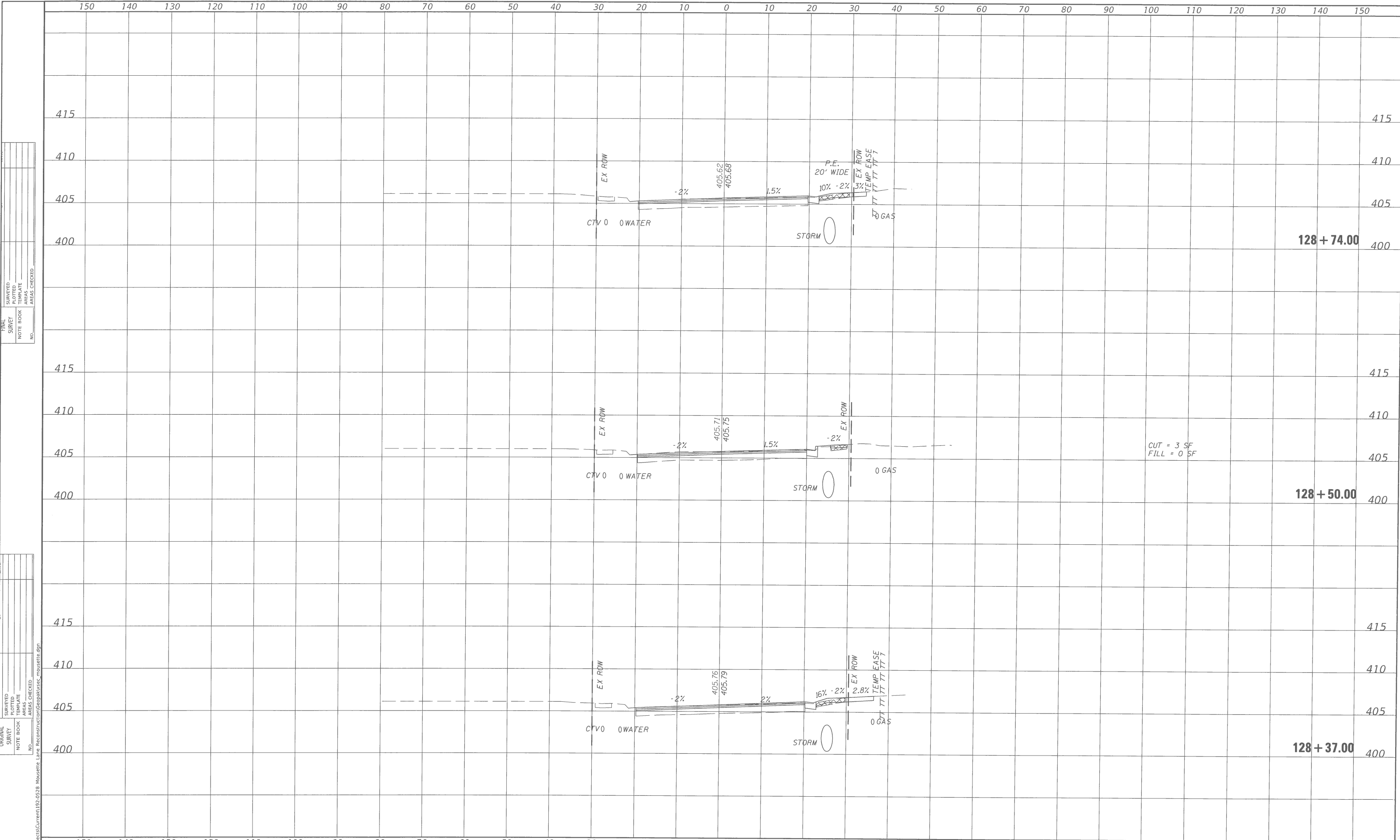
USER NAME = ujejlison	DESIGNED - JJC	REVISED -
DRAWN - UJ	CHECKED -	REVISED -
DATE - 4-8-2020	REVISIONS -	

**STATE OF ILLINOIS
DEPARTMENT OF TRANSPORTATION**

**MOUSETTE LANE
CROSS SECTIONS**

SCALE: 1"=10' SHEET 28 OF 35 SHEETS STA. 127+88.00 TO STA. 128+13.00

F.A.U. RTE.	SECTION	COUNTY	TOTAL SHEETS	SHEET NO.
9197	16.0047-00-RP	ST CLAIR	57	50
CONTRACT NO. 97738			ILLINOIS FED. AID PROJECT	



FINAL SURVEY	SURVEYED
NOTE BOOK	PLOTTED
NO.	TEMPLATE
	AREAS CHECKED
	AREAS CHECKED

ORIGINAL SURVEY	SURVEYED
NOTE BOOK	PLOTTED
NO.	TEMPLATE
	AREAS CHECKED
	AREAS CHECKED

ODEL Default
 LE NAME: X:\projects\Current\128-0528_Mousette Lane Reconstruction\02\pba\csc_mousette.dgn
 xsec_mousette.dgn 4/7/2020 4:22:52 PM

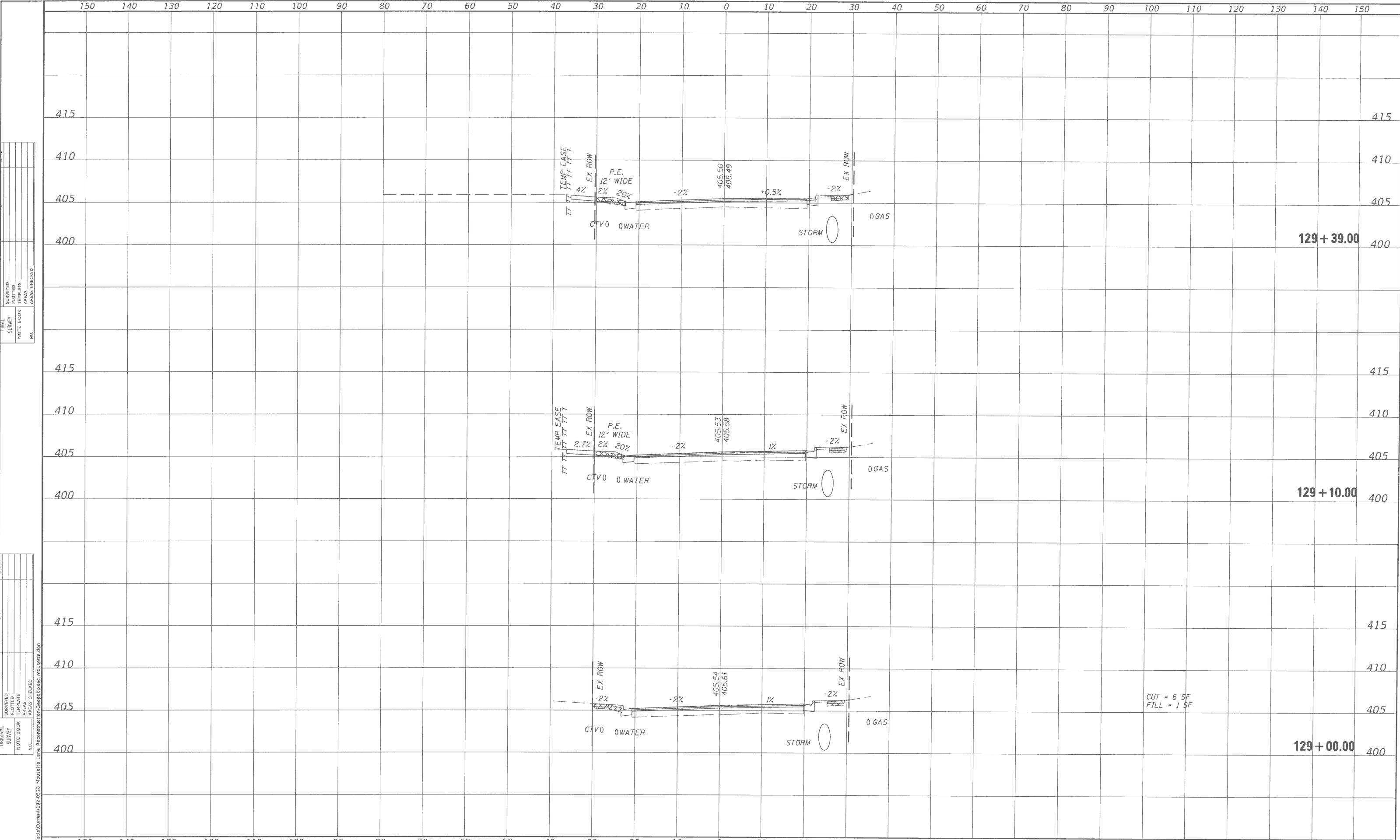
USER NAME = ujellison	DESIGNED - JJC	REVISED -
PLOT SCALE = 19.800' / in.	DRAWN - UJ	REVISED -
PLOT DATE = 4/7/2020	CHECKED -	REVISED -
	DATE - 4-8-2020	REVISED -

**STATE OF ILLINOIS
 DEPARTMENT OF TRANSPORTATION**

**MOUSETTE LANE
 CROSS SECTIONS**

SCALE: 1"=10' SHEET 29 OF 35 SHEETS STA. 128+37.00 TO STA. 128+74.00

F.A.U. RTE.	SECTION	COUNTY	TOTAL SHEETS	SHEET NO.
9197	16.0047-00-RP	ST CLAIR	57	51
			CONTRACT NO. 97738	
ILLINOIS FED. AID PROJECT				



ORIGINAL SURVEY PLOTTED TEMPLATE AREAS CHECKED
 SURVEY NOTE BOOK NO. 19197
 SURVEYED PLOTTED TEMPLATE AREAS CHECKED
 ODEI: Default
 LE NAME: X:\projects\Current\19197-0528 Mousette Lane Reconstruction\Geopak\sec_mousette.dgn

xsec_mousette.dgn 4/7/2020 4:22:53 PM

USER NAME = ujellison	DESIGNED - JJC	REVISED -
DRAWN - UJ	CHECKED -	REVISED -
PLOT SCALE = 19.800' / in.	DATE - 4-8-2020	REVISED -
PLOT DATE = 4/7/2020		

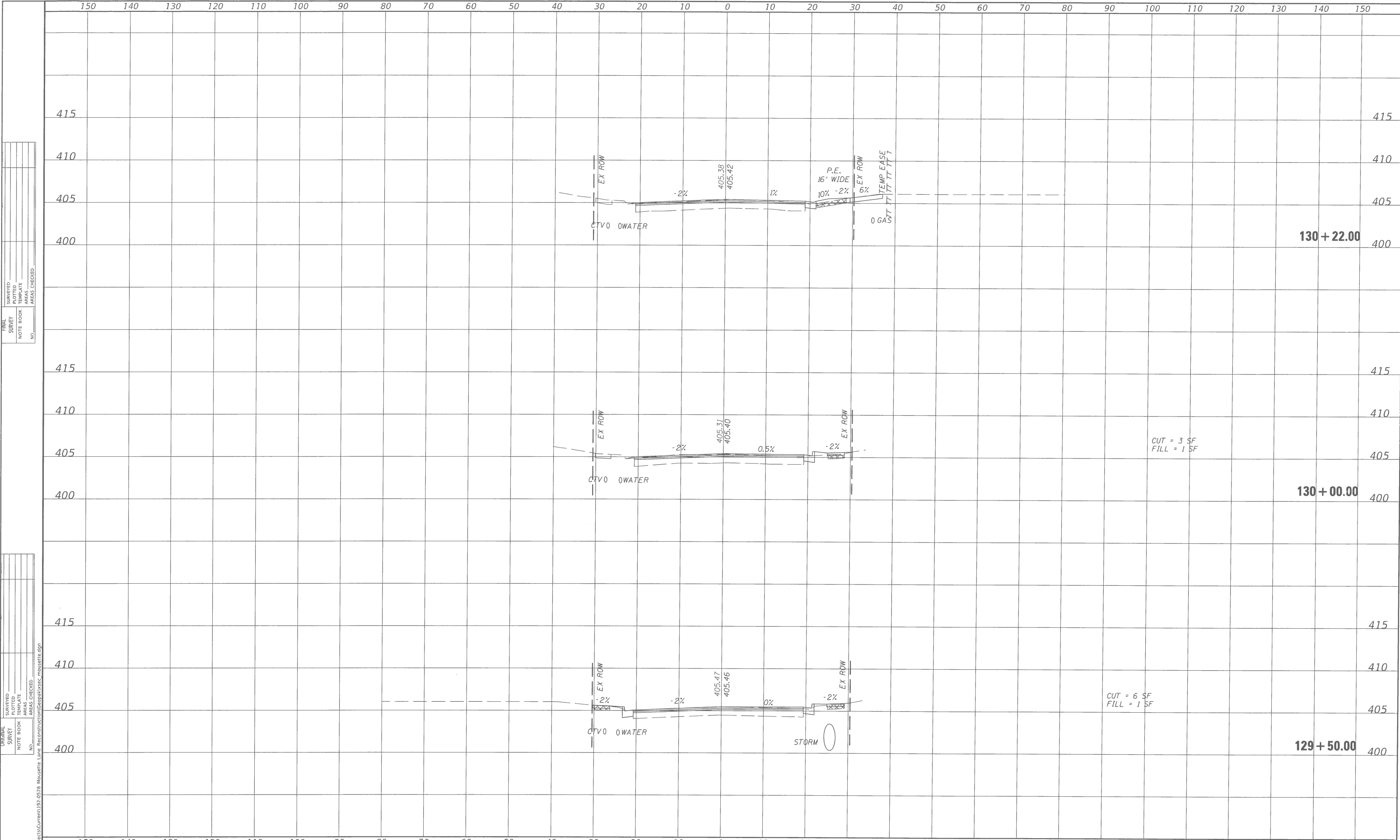
STATE OF ILLINOIS
DEPARTMENT OF TRANSPORTATION

MOUSETTE LANE
CROSS SECTIONS

SCALE: 1"=10' SHEET 30 OF 35 SHEETS STA. 129+00.00 TO STA. 129+39.00

F.A.U. RTE.	SECTION	COUNTY	TOTAL SHEETS	SHEET NO.
9197	16.0047-00-RP	ST CLAIR	57	52
CONTRACT NO. 97738			ILLINOIS FED. AID PROJECT	

CUT = 6 SF
FILL = 1 SF



ORIGINAL SURVEY NO. _____
 SURVEYED _____
 PLOTTED _____
 TEMPLATE _____
 AREAS CHECKED _____
 NO. _____
 ORIGINAL SURVEY NO. _____
 SURVEYED _____
 PLOTTED _____
 TEMPLATE _____
 AREAS CHECKED _____
 NO. _____
 FILE NAME: X:\Projects\Current\19-0528 Mousette Lane Reconstruction\Geopak\ksec_mousette.dgn

xsec_mousette.dgn 4/7/2020 4:22:55 PM
 USER NAME = ujellison
 DESIGNED - JJC
 DRAWN - UJ
 CHECKED -
 DATE - 4-8-2020
 PLOT SCALE = 19.800' / in.
 PLOT DATE = 4/7/2020


DESIGNED - JJC	REVISED -
DRAWN - UJ	REVISED -
CHECKED -	REVISED -
DATE - 4-8-2020	REVISED -

STATE OF ILLINOIS
DEPARTMENT OF TRANSPORTATION

MOUSETTE LANE
CROSS SECTIONS

SCALE: 1"=10' SHEET 31 OF 35 SHEETS STA. 129+50.00 TO STA. 130+22.00

F.A.U. RTE. 9197	SECTION 16.0047-00-RP	COUNTY ST CLAIR	TOTAL SHEETS 57	SHEET NO. 53
ILLINOIS FED. AID PROJECT			CONTRACT NO. 97738	



FINAL SURVEY PLOTTED TEMPLATE AREAS CHECKED

ORIGINAL SURVEY PLOTTED TEMPLATE AREAS CHECKED

xsec_mousette.dgn 4/7/2020 4:22:57 PM

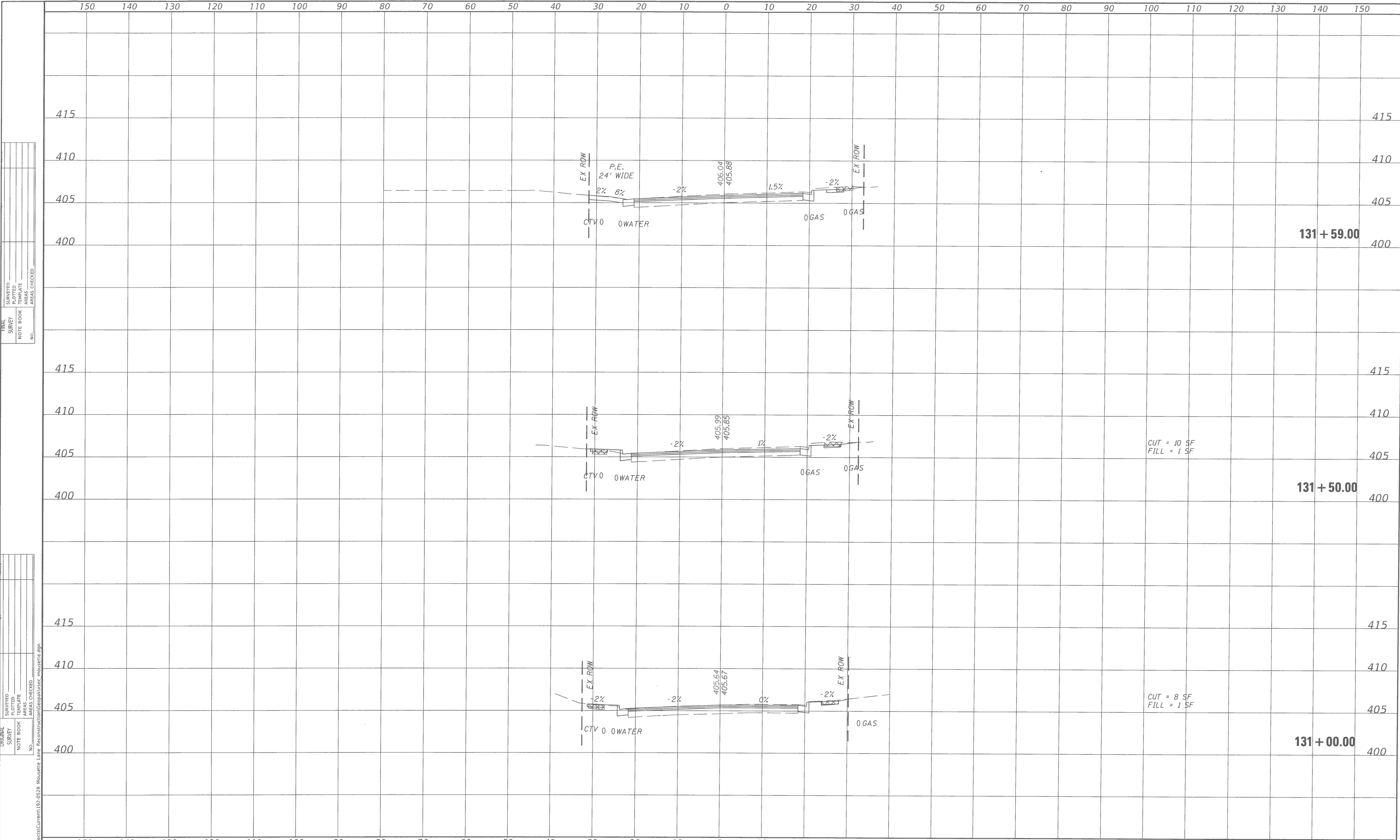
USER NAME = ujellison	DESIGNED - JJC	REVISED -
	DRAWN - UJ	REVISED -
PLOT SCALE = 19.800' / in.	CHECKED -	REVISED -
PLOT DATE = 4/7/2020	DATE - 4-8-2020	REVISED -

**STATE OF ILLINOIS
DEPARTMENT OF TRANSPORTATION**

SCALE: 1"=10' SHEET 32 OF 35 SHEETS STA. 130+46.00 TO STA. 130+83.00

**MOUSETTE LANE
CROSS SECTIONS**

F.A.U. RTE.	SECTION	COUNTY	TOTAL SHEETS	SHEET NO.
9197	16.0047-00-RP	ST CLAIR	57	54
CONTRACT NO. 97738				
ILLINOIS FED. AID PROJECT				



FINAL SURVEY	SURVEYED
NOTE BOOK	PLOTTED
NO.	TEMPLATE
	AREAS CHECKED

ORIGINAL SURVEY	SURVEYED
NOTE BOOK	PLOTTED
NO.	TEMPLATE
	AREAS CHECKED

xsec_mousette.dgn 4/7/2020 4:22:59 PM


USER NAME = ujellison	DESIGNED - JJC	REVISED -
DRAWN - UJ	CHECKED -	REVISED -
PLOT SCALE = 19.800' / in.	DATE - 4-8-2020	REVISED -
PLOT DATE = 4/7/2020		

**STATE OF ILLINOIS
DEPARTMENT OF TRANSPORTATION**

**MOUSETTE LANE
CROSS SECTIONS**

SCALE: 1"=10' SHEET 33 OF 35 SHEETS STA. 131+00.00 TO STA. 131+59.00

F.A.U. RTE.	SECTION	COUNTY	TOTAL SHEETS	SHEET NO.
9197	16.0047-00-RP	ST CLAIR	57	55
CONTRACT NO. 97738			ILLINOIS FED. AID PROJECT	



FINAL SURVEY SURVEYED SURVEYED SURVEYED SURVEYED
 NOTE BOOK PLOTTED PLOTTED PLOTTED PLOTTED
 NO. AREAS CHECKED AREAS CHECKED AREAS CHECKED AREAS CHECKED

ORIGINAL SURVEY SURVEYED SURVEYED SURVEYED SURVEYED
 NOTE BOOK PLOTTED PLOTTED PLOTTED PLOTTED
 NO. AREAS CHECKED AREAS CHECKED AREAS CHECKED AREAS CHECKED


xsec_mousette.dgn 4/7/2020 4:23:01 PM

USER NAME = ujellison	DESIGNED - JJC	REVISED -
DRAWN - UJ	CHECKED -	REVISED -
PLOT SCALE = 1/8" = 1' / in.	DATE - 4-8-2020	REVISED -
PLOT DATE = 4/7/2020		

STATE OF ILLINOIS
 DEPARTMENT OF TRANSPORTATION

MOUSETTE LANE
 CROSS SECTIONS
 SCALE: 1"=10'
 SHEET 34 OF 35 SHEETS
 STA. 132+00.00 TO STA. 132+50.00

F.A.U. RTE.	SECTION	COUNTY	TOTAL SHEETS	SHEET NO.
9197	16.0047-00-RP	ST CLAIR	57	56
CONTRACT NO. 97738			ILLINOIS FED. AID PROJECT	



FINAL SURVEY SURVEYED PLOTTED TEMPLATE AREAS CHECKED
 NO. _____

ORIGINAL SURVEY SURVEYED PLOTTED TEMPLATE AREAS CHECKED
 NO. _____

0:EL Default
 LE NAME: X:\projects\Curren\132-0528 Mousette Lane Reconstruction\062020\062020.mousette.dgn
 xsec_mousette.dgn 4/7/2020 4:23:04 PM

USER NAME = ujellison	DESIGNED - JJC	REVISED -
DRAWN - UJ	CHECKED -	REVISED -
PLOT SCALE = 19.800' / in.	DATE - 4-8-2020	REVISED -
PLOT DATE = 4/7/2020		

**STATE OF ILLINOIS
 DEPARTMENT OF TRANSPORTATION**

**MOUSETTE LANE
 CROSS SECTIONS**
 SCALE: 1"=10' SHEET 35 OF 35 SHEETS STA. 132+64.473 TO STA. 133+00.00

F.A.U.U. RTE.	SECTION	COUNTY	TOTAL SHEETS	SHEET NO.
9197	16.0047-00-RP	ST CLAIR	57	57
				CONTRACT NO. 97738
ILLINOIS FED. AID PROJECT				