




DISTRICT NO. 1

-  STATE HIGHWAYS & EXPRESSWAYS WITHIN STATE JURISDICTION. (EXCEPT TOLLWAYS) AND CITY MAINTENANCE AGREEMENTS UNDER STATE JURISDICTION
-  FUTURE HIGHWAYS
-  VARIOUS AGENCIES HIGHWAYS

FILE NAME = c:\projects\m147393\main.oa.dgn	USER NAME = mdyjo	DESIGNED -	REVISED -	STATE OF ILLINOIS DEPARTMENT OF TRANSPORTATION	FENCE REPAIR LOCATION MAP - KANE COUNTY NORTH OF AND INCLUDING IL ROUTE 38	F.A. RTE.	SECTION	COUNTY	TOTAL SHEETS	SHEET NO.
	PLOT SCALE = 50,000' / IN.	CHECKED -	REVISED -			VAR	2008-059 I	VARIOUS	14	6
	PLOT DATE = 8/28/2008	DATE -	REVISED -			CONTRACT NO. 60F17				
					SCALE:	SHEET NO. OF SHEETS STA. TO STA.		FED. ROAD DIST. NO. [ILLINOIS] FED. AID PROJECT		