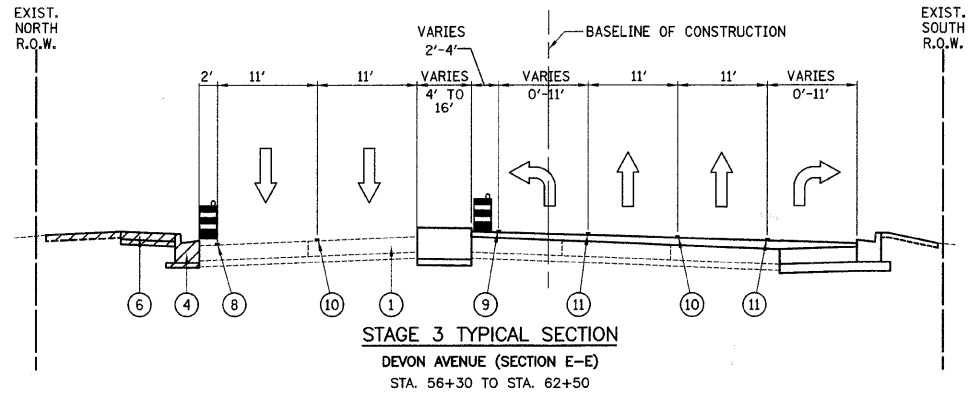
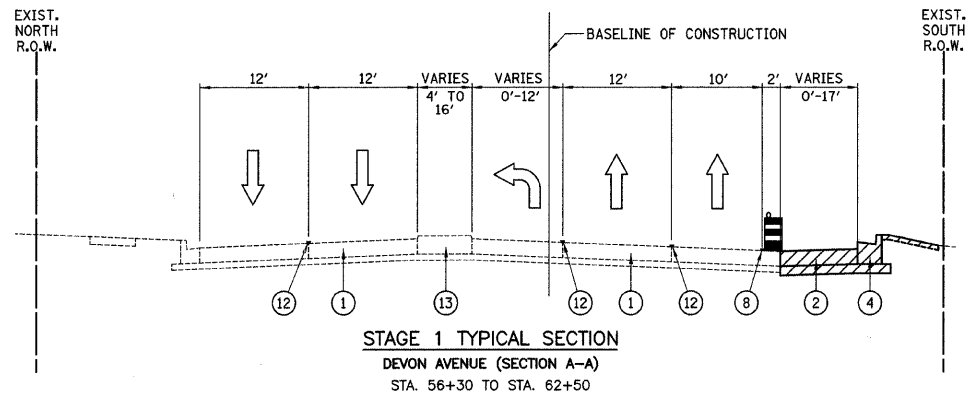
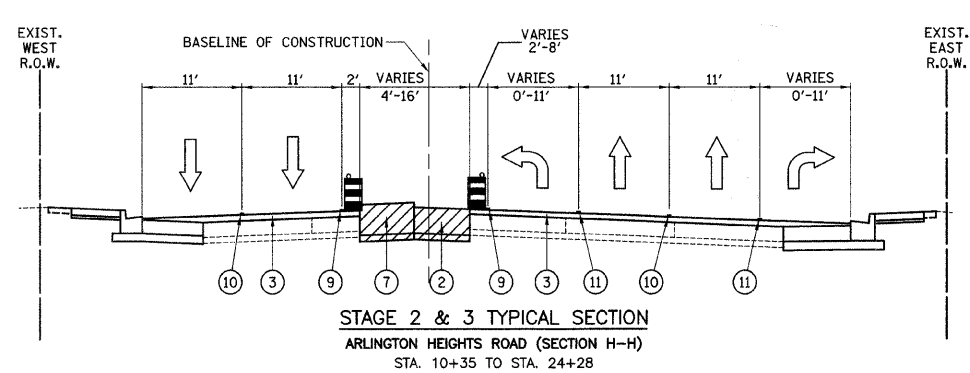
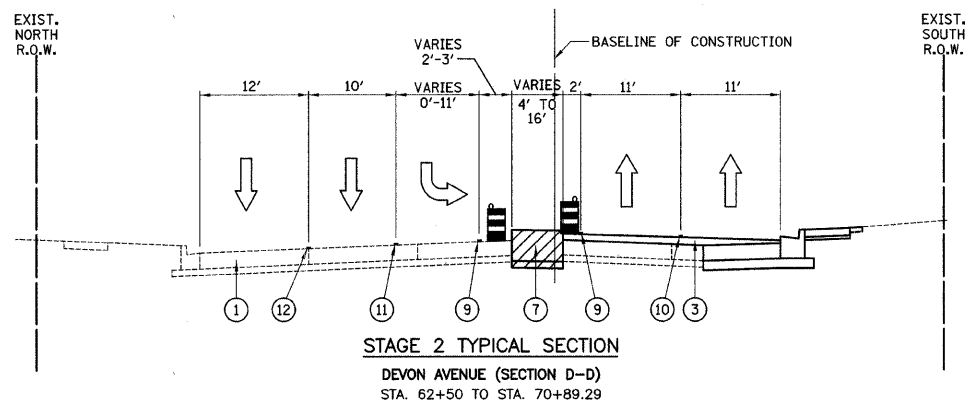
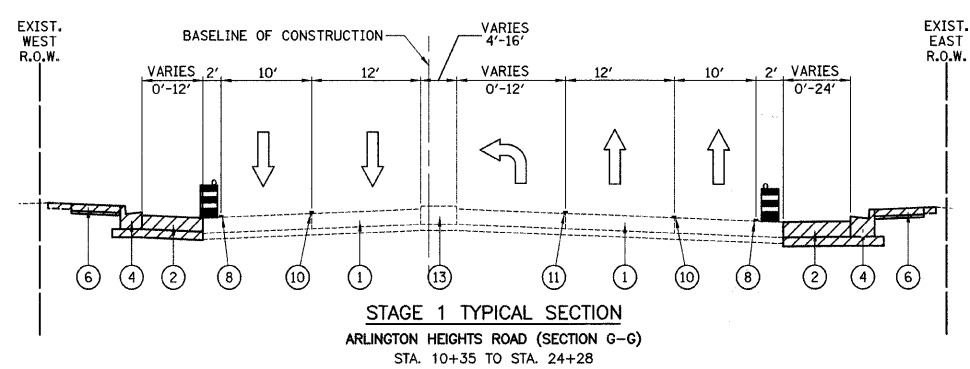
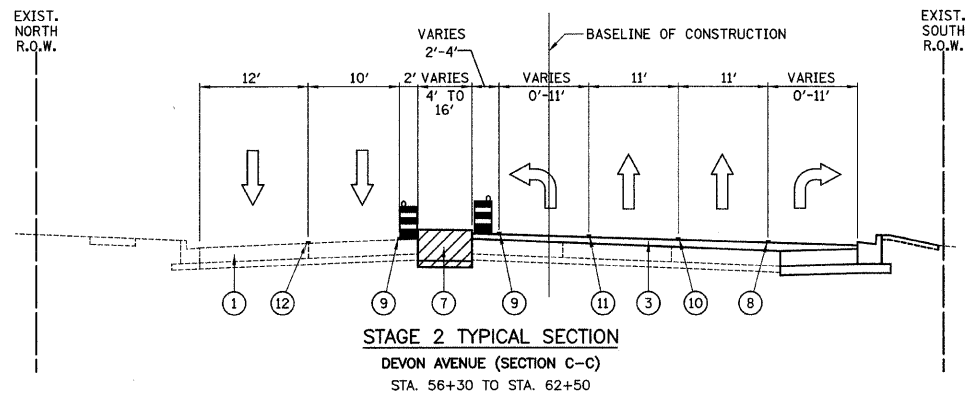
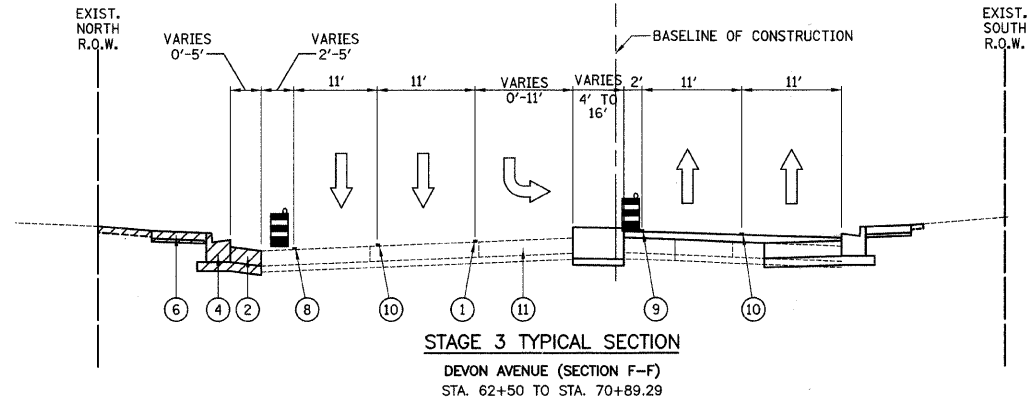
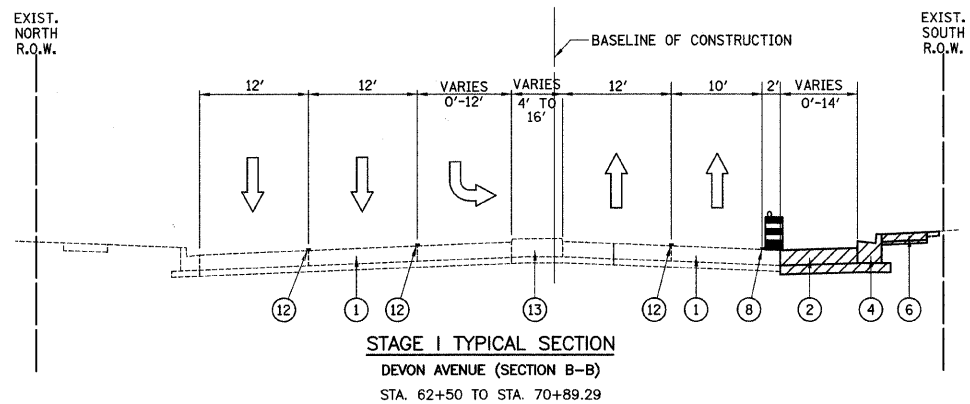


F.A.U. RTE.	SECTION	COUNTY	TOTAL SHEETS	SHEET NO.
1346 & 2626	05-00050-00-CH	COOK/DUPAGE	94	24
MAINTENANCE OF TRAFFIC TYPICAL SECTIONS				
FED. ROAD DIST. NO. 7 ILLINOIS FED. AID PROJECT M-8003(569)				



- LEGEND**
- ① EXISTING PAVEMENT
  - ② PROPOSED PAVEMENT WIDENING
  - ③ \*\*PROPOSED HOT-MIX ASPHALT BINDER COURSE
  - ④ PROPOSED COMB. CONCRETE CURB AND GUTTER
  - ⑥ PROPOSED SIDEWALK
  - ⑦ PROPOSED MEDIAN
  - ⑧ TEMPORARY PAINT PAVEMENT MARKING - LINE 4" (WHITE EDGE LINE)
  - ⑨ TEMPORARY PAINT PAVEMENT MARKING - LINE 4" (YELLOW EDGE LINE)
  - ⑩ TEMPORARY PAINT PAVEMENT MARKING - LINE 4" (WHITE SKIP-DASH LANE LINE)
  - ⑪ TEMPORARY PAINT PAVEMENT MARKING - LINE 6" (WHITE LANE LINE, SOLID OR DOTTED)
  - ⑫ EXISTING WHITE LANE LINE (SOLID, DOTTED, OR SKIP-DASH)
  - ⑬ EXISTING MEDIAN
- ↑ TRAFFIC FLOW
- DRUMS WITH MONO DIRECTIONAL STEADY BURN LIGHT
- \*\* PLACE AT BEGINNING OF STAGE 2



ILLINOIS DEPARTMENT OF TRANSPORTATION  
MAINTENANCE OF TRAFFIC  
TYPICAL SECTIONS  
DEVON AVENUE &  
ARLINGTON HEIGHTS ROAD