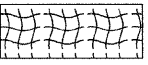

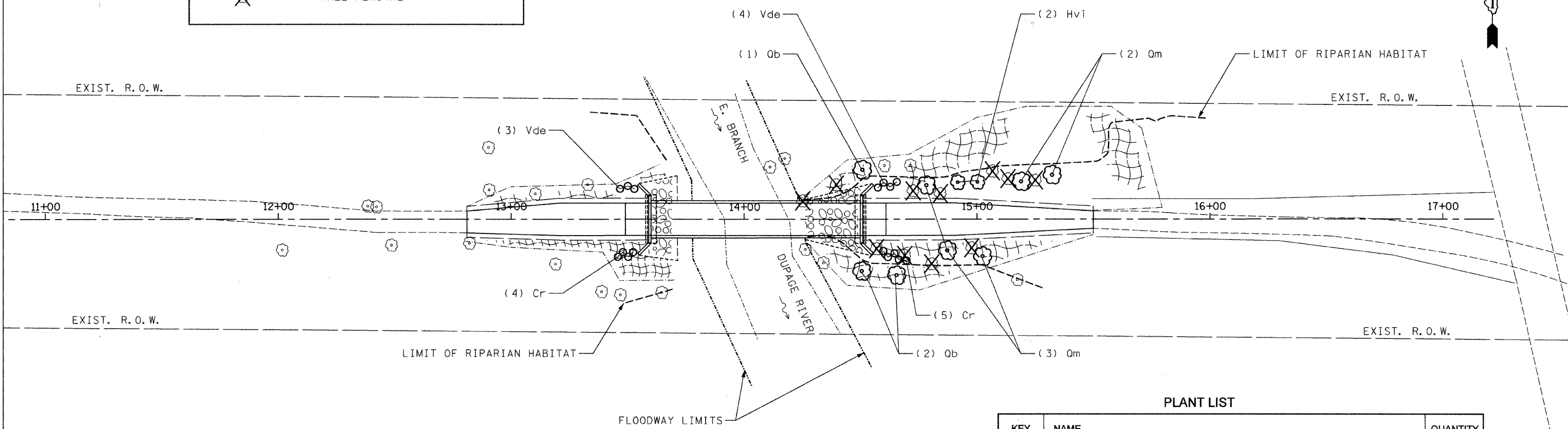



F.A.U. RTE.	SECTION	COUNTY	TOTAL SHEETS	SHEET NO.
99-00313-03-BT	DuPAGE	ILLINOIS	18	9
STA.	TO STA.			
FED. ROAD DIST. NO. 1	ILLINOIS	FED. AID PROJECT		
CONTRACT NO. 63069				

LEGEND

 EROSION CONTROL BLANKET & SEEDING, CLASS 5 (MODIFIED)

 TREE REMOVAL



PLANT LIST

KEY	NAME	QUANTITY
Cr	SHRUB, CORNUS RACEMOSA (GREY DOGWOOD), 3' HEIGHT, BALLED AND BURLAPPED	9
Hvi	SHRUB, HAMAMELIS VIRGINIANA (COMMON WITCHHAZEL), 6' HEIGHT, BALLED AND BURLAPPED	2
Qb	TREE, QUERCUS BICOLOR (SWAMP WHITE OAK), 3" CALIPER, BALLED AND BURLAPPED	3
Qm	TREE, QUERCUS MACROCARPA (BUR OAK), 2½" CALIPER, BALLED AND BURLAPPED	5
Vde	SHRUB, VIBURNUM DENTATUM (ARROWWOOD VIBURNUM), 3' HEIGHT, BALLED AND BURLAPPED	7

LANDSCAPING NOTES

- ALL DISTURBED AREAS SHALL BE COVERED WITH SEEDING, CLASS 5 (MODIFIED) AND EROSION CONTROL BLANKET.
- ALL PLANTS SHALL CONFORM TO THE STANDARDS ADOPTED BY THE AMERICAN ASSOCIATION OF NURSERYMEN ASA260.1.
- PLANTS SHALL BE HARDY TO USDA HARDINESS ZONE 5b AND GROWN FOR NOT LESS THAN TWO YEARS IN A NURSERY LOCATED WITHIN THE ZONES 4-5b.
- ALL PLANTS SHALL BE FREE FROM INSECT PESTS, DISEASES, SUNSCALD, KNOTS, STUBS OR DISFIGUREMENTS.
- PLANTS SHALL BE SYMMETRICAL, HEAVILY BRANCHED AND UNIFORM IN SIZE AND SHAPE WHERE THERE IS MORE THAN ONE OF A KIND.
- TREES SHALL HAVE A SINGLE UN CUT LEADER AND STRAIGHT TRUNK.
- NO PLANT SHALL HAVE MAJOR BRANCHES RUBBING, TOUCHING, OR CROSSING WHERE THEY BRANCH FROM THE TRUNK.
- DECIDUOUS SHRUBS SHALL BE PLACED FIVE FEET FROM THE PROPOSED WOOD POST AND RAIL FENCE TO HELP DELINEATE THE APPROACHING BRIDGE.

NOTE:

1. ESTIMATED QUANTITIES FOR TREE TRUNK PROTECTION AND TEMPORARY FENCE HAVE BEEN INCLUDED IN THE PLANS. THE ENGINEER SHALL UTILIZE THESE QUANTITIES AS NEEDED DUE TO SITE CONDITIONS.

 **CHRISTIAN-ROGE & ASSOCIATES, INC.**
 ENGINEERS-PLANNERS-SURVEYORS
 211 WEST WACKER DRIVE
 CHICAGO, ILLINOIS 60606
 1-312-372-2023 FAX: 1-312-372-5274

REVISIONS	
NAME	DATE

ILLINOIS DEPARTMENT OF TRANSPORTATION
 LANDSCAPE REPLACEMENT PLAN
 C.H. 47 ILLINOIS PRAIRIE PATH
 OVER THE
 EAST BRANCH OF THE DUPAGE RIVER

SCALE: 1" = 20'
 DATE: AUGUST 19, 2008

DRAWN BY: A.C.S.
 CHECKED BY: S.J.P.