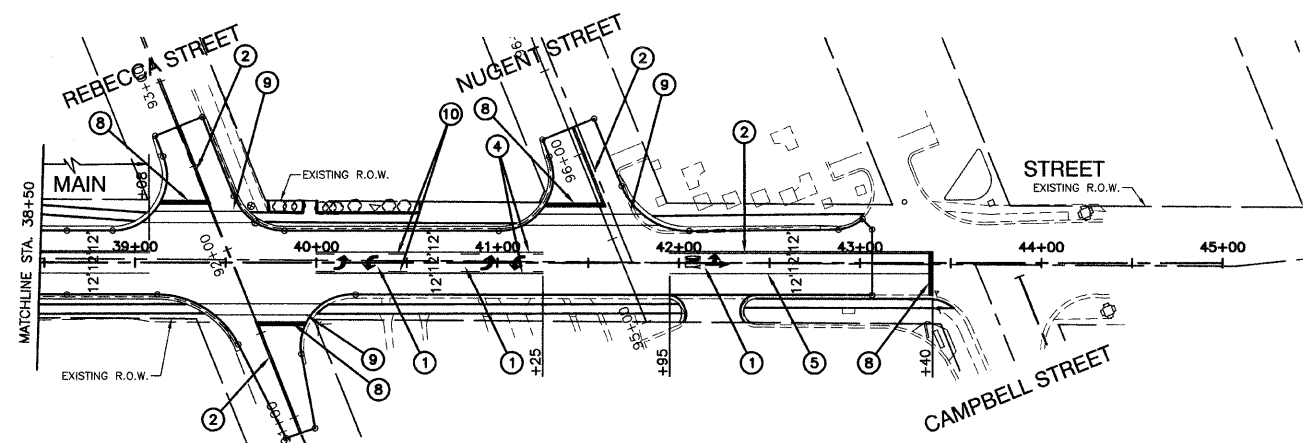
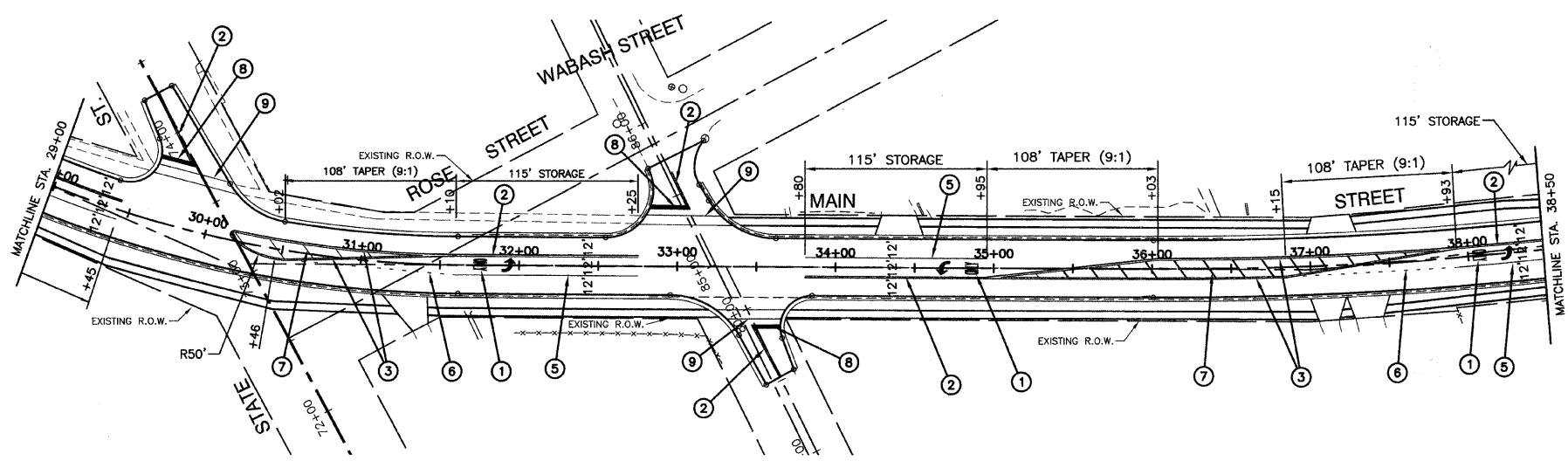
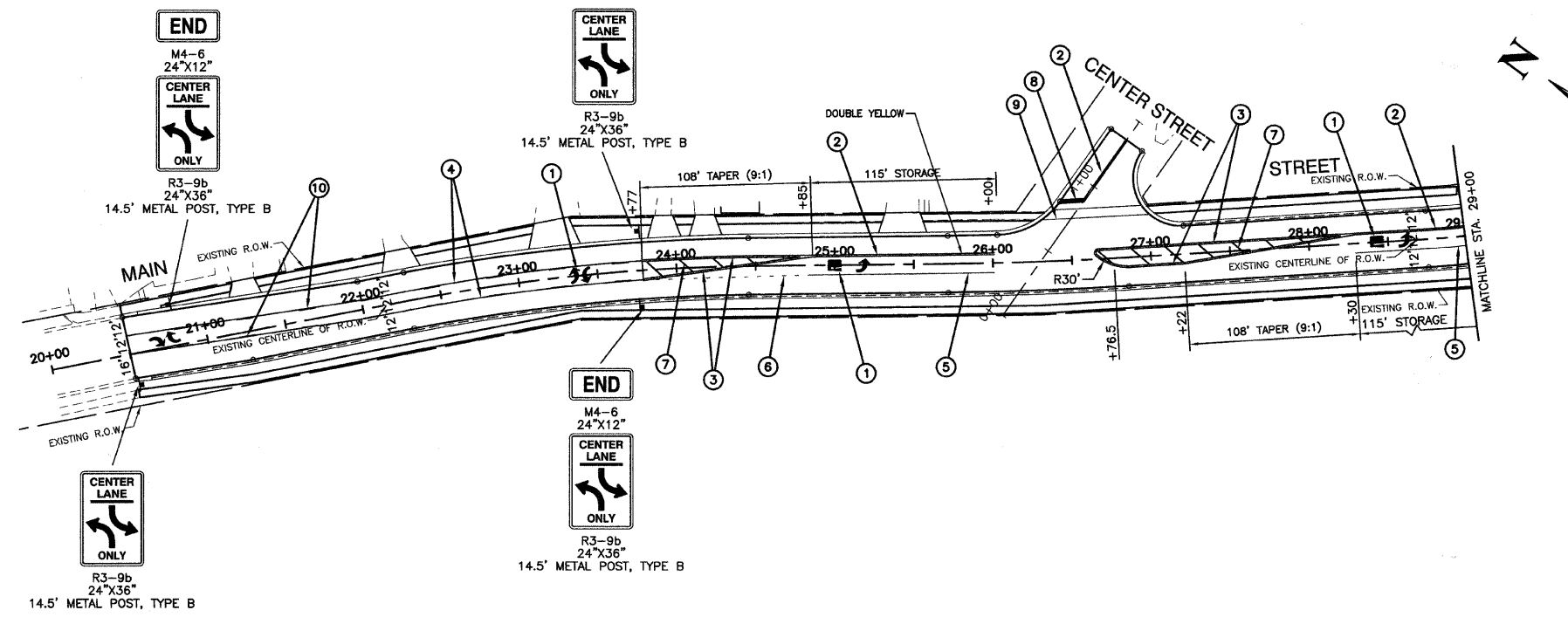


FAU RITE	SECTION	COUNTY	TOTAL SHEETS	SHEET NO
3603	03-00049-00-FP	COOK	045	019
STA.		TO STA.		
FED. ROAD DIST. NO. 1		ILLINOIS	FED. AID PROJECT MB003 (559)	

CONTRACT #63078



PAVEMENT MARKING LEGEND

- ① WHITE LETTERS & SYMBOLS
- ② DOUBLE 4" YELLOW CENTERLINE (11" C/C)
- ③ DOUBLE YELLOW MEDIAN OUTLINE (11" C/C)
- ④ 4" YELLOW LINE
- ⑤ 6" WHITE LANE LINE
- ⑥ 6" WHITE SKIP-DASH LINE (2' LINE - 6' SPACE)
- ⑦ 12" YELLOW DIAGONAL LINE (20' C/C)
- ⑧ 24" WHITE STOP BAR
- ⑨ 6" WHITE CROSSWALK (6' C/C)
- ⑩ 4" YELLOW SKIP - DASH LINE (10' LINE - 30' SPACE)

NOTES:

1. ALL MARKINGS SHALL BE THERMOPLASTIC EXCEPT AS NOTED.
2. ALL EXISTING SIGNS SHALL BE RELOCATED AS NECESSARY. THIS WORK SHALL BE CONSIDERED INCIDENTAL TO THE COST OF THE CONTRACT.

BENCH MARK: #96

N FLANGE OF HYD N SIDE GLENWOOD CHICAGO HEIGHTS RD BETWEEN GLENWOOD OAKS AND FOREST PRESERVE ELEVATION = 621.80

REVISIONS	
NAME	DATE

ILLINOIS DEPARTMENT OF TRANSPORTATION
**MAIN STREET IMPROVEMENTS
 NORTH MAIN STREET TO CAMPBELL STREET
 PAVEMENT MARKING & SIGNING**

SCALE: VERT. NA
 HORIZ. NA
 DATE: 7-24-08
 DRAWN BY: LTL
 CHECKED BY: WPD