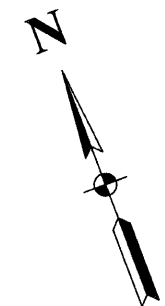
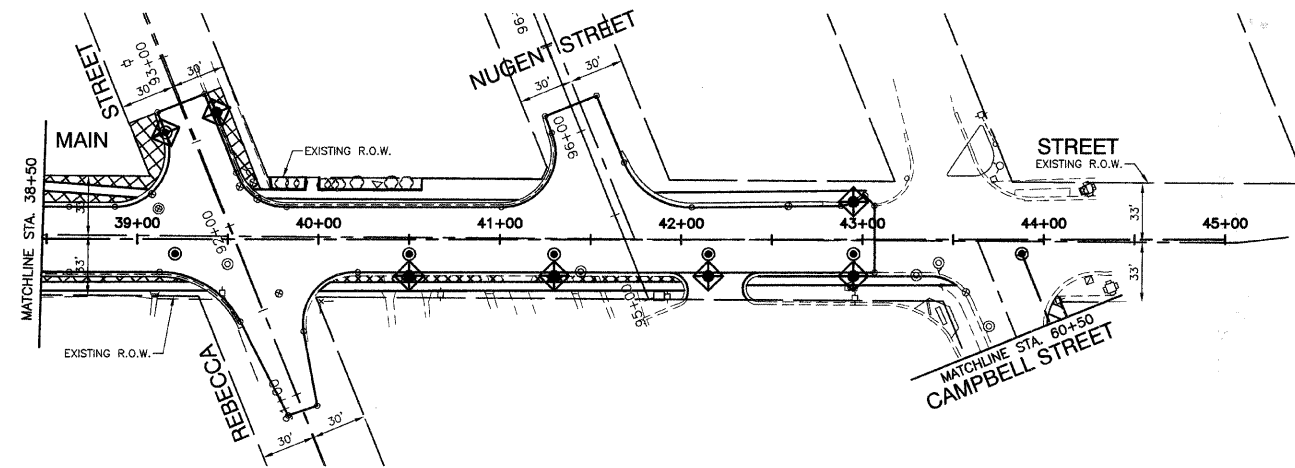


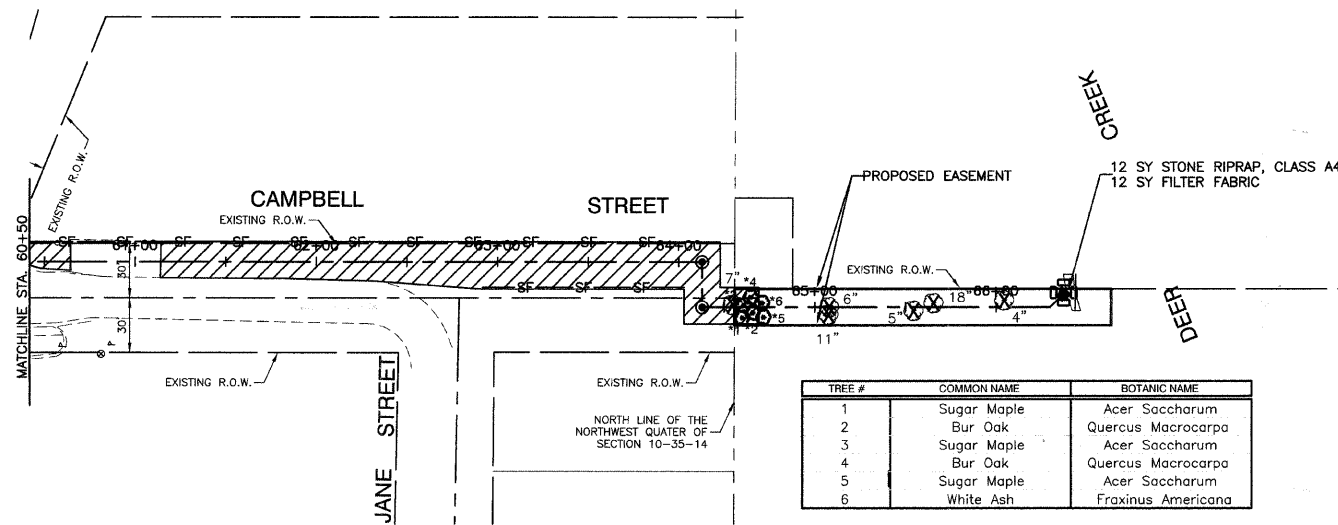
FAU R/E	SECTION	COUNTY	TOTAL SHEETS	SHEET NO
3603	03-00049-00-FP	COOK	045	025
STA.		TO STA.		
FED. ROAD DIST. NO. 1		ILLINOIS	FED. AID PROJECT M8003 (559)	

CONTRACT #63078



LEGEND

	SEEDING, CLASS 2A TOPSOIL FURNISH AND PLACE, 4" WITH EROSION CONTROL BLANKET
	SODDING, SALT TOLERANT
	INLET AND PIPE PROTECTION
	INLET FILTER
	PERIMETER EROSION BARRIER
	TREE REMOVAL



TREE #	COMMON NAME	BOTANIC NAME
1	Sugar Maple	Acer Saccharum
2	Bur Oak	Quercus Macrocarpa
3	Sugar Maple	Acer Saccharum
4	Bur Oak	Quercus Macrocarpa
5	Sugar Maple	Acer Saccharum
6	White Ash	Fraxinus Americana

BENCH MARK: #96
 N FLANGE OF HYD N SIDE GLENWOOD CHICAGO HEIGHTS RD
 BETWEEN GLENWOOD OAKS AND FOREST PRESERVE
 ELEVATION = 621.80

REVISIONS	
NAME	DATE

ILLINOIS DEPARTMENT OF TRANSPORTATION

**MAIN STREET IMPROVEMENTS
 NORTH MAIN STREET TO CAMPBELL STREET
 LANDSCAPING & EROSION CONTROL**

SCALE: VERT. NA
 HORIZ. 1"=50'

DATE: 7-24-08

DRAWN BY: LTL
 CHECKED BY: WPD