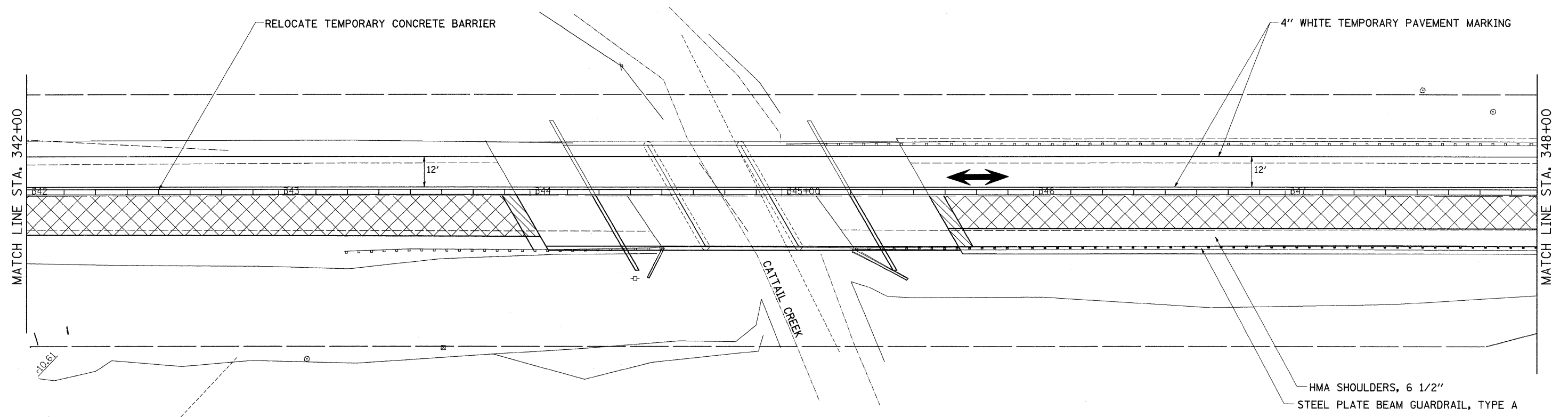










# STAGE 3



-  TEMPORARY RAMP  
 STA 343+90 TO STA 343+95  
 STA 345+58.61 TO STA 345+63.61  
 STA 348+55 TO STA 348+60  
 STA. 339+48.50 TO STA. 339+53.50
-  LEVEL BINDER (MACHINE METHOD)  
 STA 342+95 TO STA 343+95  
 STA 345+58.61 TO STA 348+55

	= WORK AREA
	= TYPE III BARRICADE WITH FLASHING LIGHTS
	= SIGN
	= BARRICADE, OR DRUM WITH STEADY BURNING LIGHTS
	= INDUCTION LOOP DETECTOR
	= TRAFFIC SIGNAL

### STAGE 3 NOTES

1. USE STANDARD 701321.
2. CLOSE E. EBSON RD.
3. CONSTRUCT BRIDGE RT FROM STAGE CONSTRUCTION LINE.
4. CONSTRUCT FULL DEPTH PAVEMENT FROM STA. 345+58.61 RT TO STA. 348+55 RT
5. CONSTRUCT FULL WIDTH SHOULDERS AND GUARDRAIL FROM STA. 340+52.22 RT TO STA. 348+55.00 RT
6. CONSTRUCT TEMPORARY RAMPS.
7. INSTALL GUARDRAIL.
8. BARRIER WALL TO BE PINNED IN 6 LOCATIONS EACH SIDE OF THE BRIDGE.
9. STAGE 4 WILL CONSIST OF FINAL SURFACE COURSE AND PAVEMENT MARKINGS DONE UNDER FLAGGERS.

FILE NAME = c:\projects\p206006\d06006stg.dgn	USER NAME = hensonke	DESIGNED -	REVISED -	<b>STATE OF ILLINOIS DEPARTMENT OF TRANSPORTATION</b>	<b>STAGING PLANS</b>				F.A.P. RTE. 308	SECTION 109BR-5	COUNTY WHITESIDE	TOTAL SHEETS 83	SHEET NO. 28
	PLOT SCALE = 20.0000 ft / IN.	DRAWN -	REVISED -		SCALE:	SHEET NO.	OF	SHEETS	STA.	TO STA.	CONTRACT NO. 64C25		
	PLOT DATE = Thu Jul 31 09:41:12 2008	CHECKED -	REVISED -		FED. ROAD DIST. NO. ILLINOIS FED. AID PROJECT								
		DATE -	REVISED -										