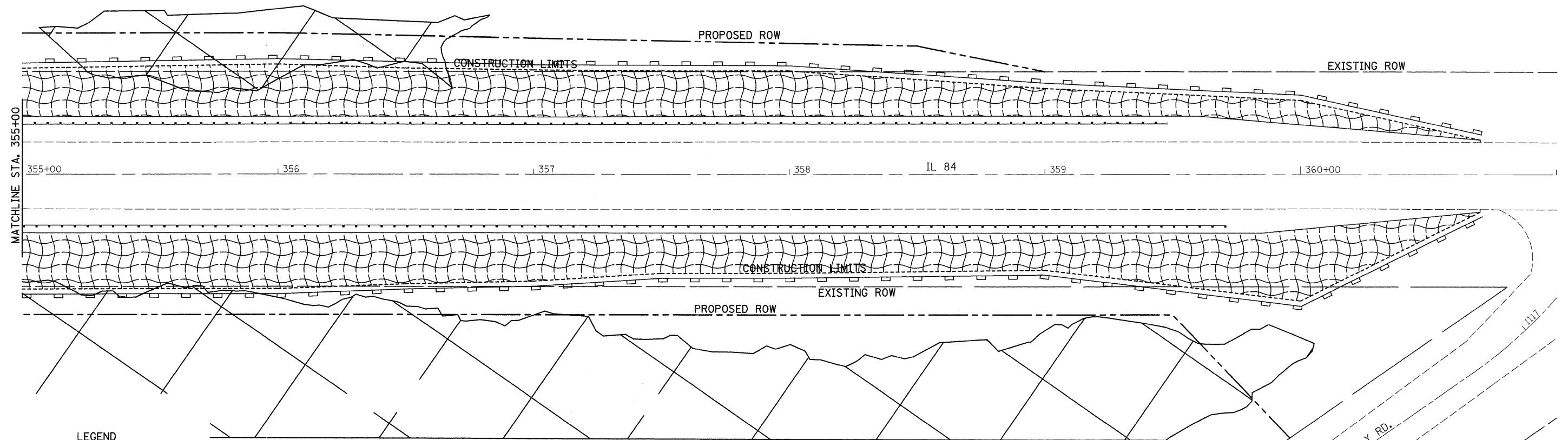






# EROSION CONTROL / SEEDING DETAILS



**LEGEND**

-  PERIMETER EROSION BARRIER
-  EROSION CONTROL BLANKET
-  SEEDING CLASS 2A
-  WETLANDS

FILE NAME = c:\projects\p206006\d0620Ger.dgn	USER NAME = hensonke	DESIGNED -	REVISED -	<b>STATE OF ILLINOIS DEPARTMENT OF TRANSPORTATION</b>	<b>EROSION CONTROL / SEEDING DETAILS</b>	F.A.P. RTE. 308	SECTION 109BR-5	COUNTY WHITESIDE	TOTAL SHEETS 83	SHEET NO. 33
PLOT SCALE = 20.0000' / IN.		CHECKED -	REVISED -	SCALE: SHEET NO. OF SHEETS STA. TO STA.		FED. ROAD DIST. NO. ILLINOIS FED. AID PROJECT CONTRACT NO. 64C25				
PLOT DATE = Thu Jul 31 09:47:07 2008		DATE -	REVISED -							