

BEGIN IMPROVEMENT
STA. 262+90.00

PAINT PAVEMENT MARKING,
4" WHITE SOLID EDGE LINE
STA. 262+90 TO STA. 263+79.74

PAINT PAVEMENT MARKING,
4" WHITE SOLID EDGE LINE
STA. 264+62.01 TO STA. 269+10

PAINT PAVEMENT MARKING,
4" WHITE SOLID EDGE LINE
STA. 262+90 TO STA. 263+78.17



PAINT PAVEMENT MARKING,
4" WHITE SOLID EDGE LINE
STA. 264+39.46 TO STA. 269+10


NO PASSING ZONE
PAINT PAVEMENT MARKING,
4" SOLID YELLOW LINE AND
6" YELLOW SKIP DASH LINE
30' SKIP, 10' DASH
1" SEPERATION, STA. 262+90 TO STA. 269+10

END IMPROVEMENT
STA 269+10

PAVEMENT MARKING DETAILS AND LANDSCAPING PLAN

LEGEND:

-  RIPRAP, CLASS A4
-  PERMANENT SEEDING CLASS 3
WITH EROSION CONTROL BLANKET
(TEMPORARY EROSION CONTROL
SEEDING AS NEEDED)



FILE NAME = c:\pwork\PIWIDOT\CARPENTERD\j\dms30072	USER NAME = carpenterd cpvmt-landscp-0030.dgn	DESIGNED - DB	REVISED -	STATE OF ILLINOIS DEPARTMENT OF TRANSPORTATION	PAVEMENT MARKING AND LANDSCAPING PLAN SN 027-2015	F.A.P. RTE.	SECTION	COUNTY	TOTAL SHEETS	SHEET NO.	
	PLOT SCALE = 20.00' / IN.	DRAWN - RM/FZ/DK/NS	REVISED -			798	107-BR, 108-BR, 108-BR-1	FORD	92	34	
	PLOT DATE = Aug 22, 2008 - 01:16:30 PM	CHECKED - AS	REVISED -			CONTRACT NO. 66698					
		DATE - AUGUST 2008	REVISED -			ILLINOIS FED. AID PROJECT					
				SCALE: 1"=20'	SHEET NO. OF SHEETS	STA. 264+56.69 TO STA. 268+45					