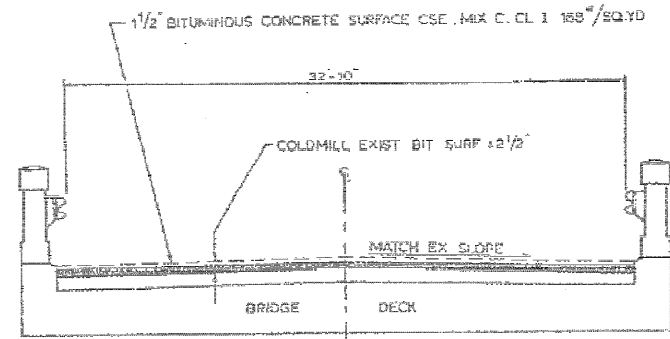
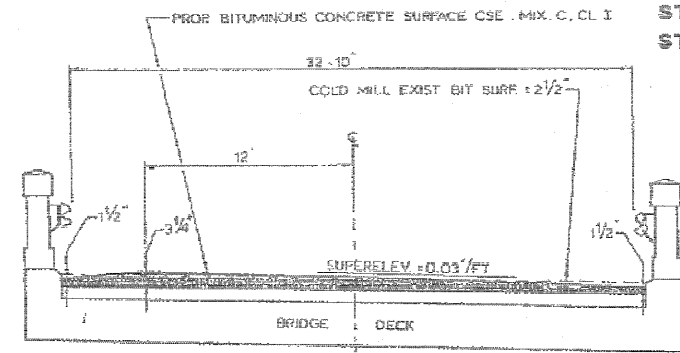


ROUTE	SECTION	COUNTY	TOTAL SHEETS	SHEET NUMBER
FA 798	#	FORD	92	3
E.H.W.A. PER. 4 ILLINOIS PROJECT				
# 107.108) W&RS				

**EXISTING PLANS
FOR INFORMATION ONLY**

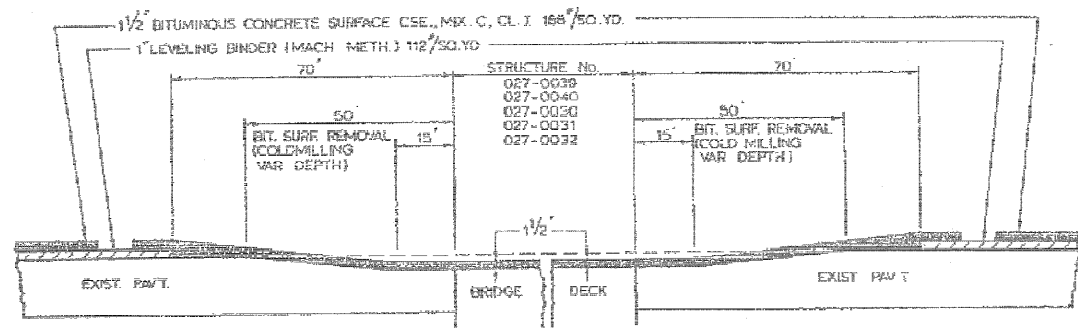


TYPICAL SECTION
STRUCTURE Nos. 027-0030
027-0040
027-0031
027-0032

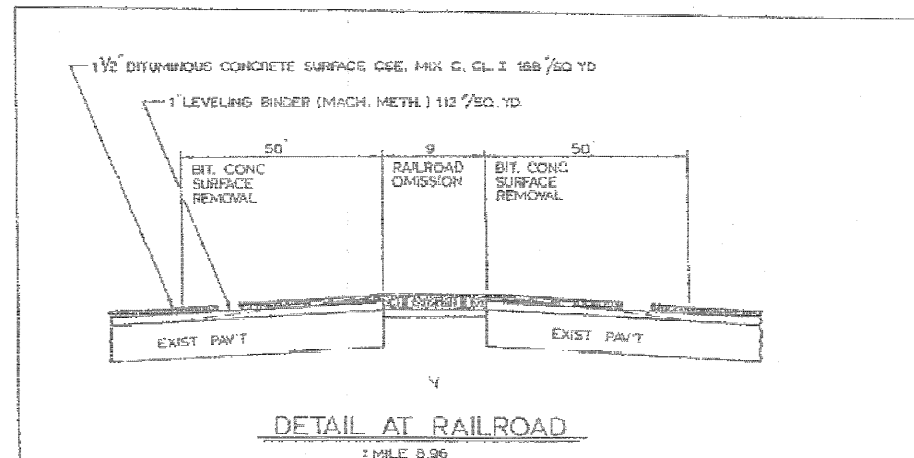


TYPICAL SECTION
STRUCTURE No. 027-0030

STR. NO. 027-0030
STR. NO. 027-0031
STR. NO. 027-0039



TYPICAL TAPER FOR STRUCTURES



DETAIL AT RAILROAD
7 MILE 8.96

FILE NAME =	USER NAME = carpenterd	DESIGNED - CC/GMK	REVISED -
c:\pwork\pwork\carpenterd\dms30072\	exist_struct.1.2.dgn	DRAWN - RR	REVISED -
	PLOT SCALE = 1:8000 FT / IN.	CHECKED - CC/GMK	REVISED -
	PLOT DATE = Aug 22, 2008 - 11:49:28 AM	DATE - August 2008	REVISED -

**STATE OF ILLINOIS
DEPARTMENT OF TRANSPORTATION**

EXISTING PLANS - STRUCTURAL

SCALE: SHEET NO. OF SHEETS STA. TO STA.

F.A.P. RTE.	SECTION	COUNTY	TOTAL SHEETS	SHEET NO.
798	107-BR,108-BR,108-BR-1	FORD	92	41
CONTRACT NO. 66698				
FED. ROAD DIST. NO. ILLINOIS FED. AID PROJECT				