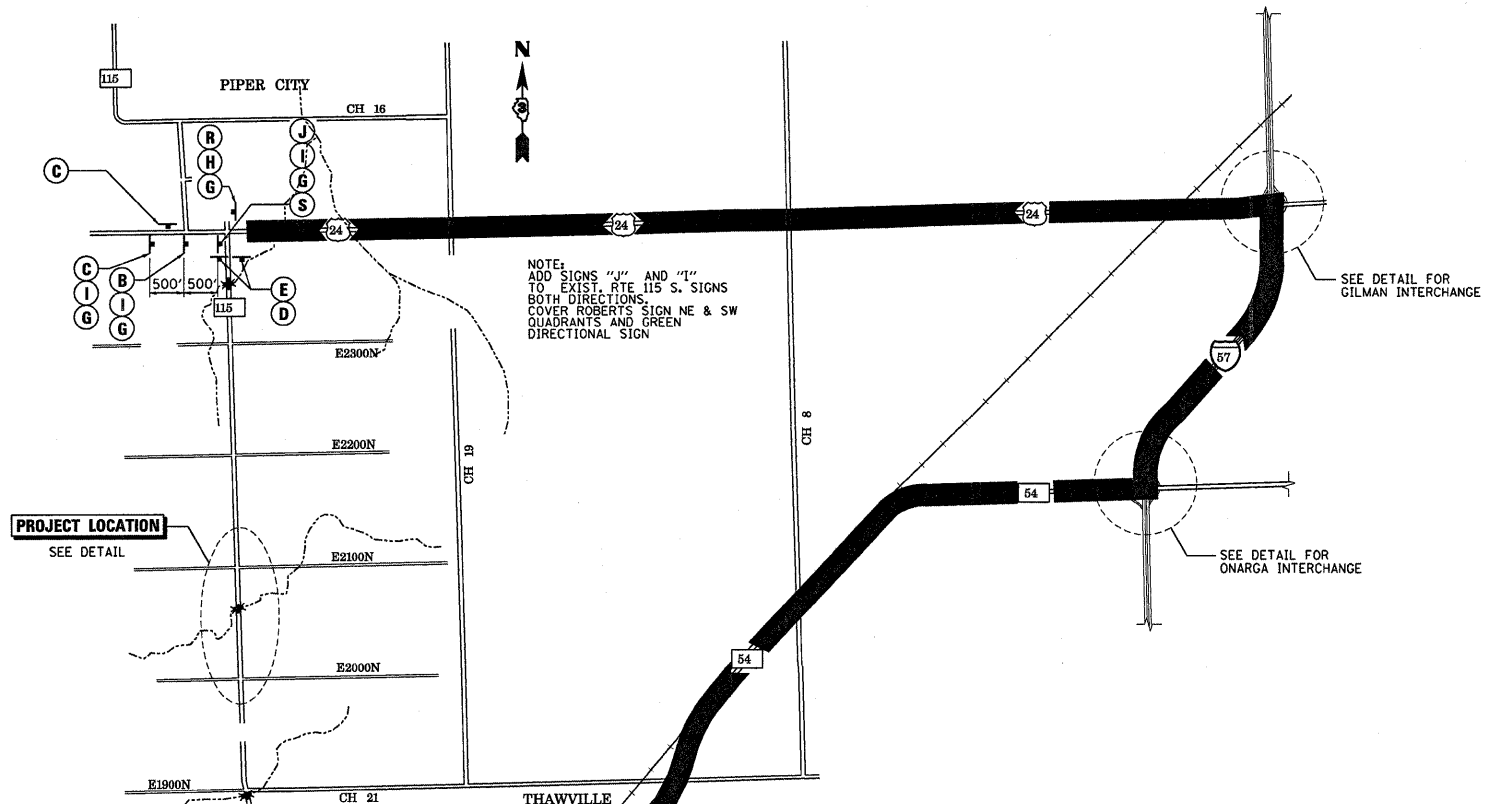
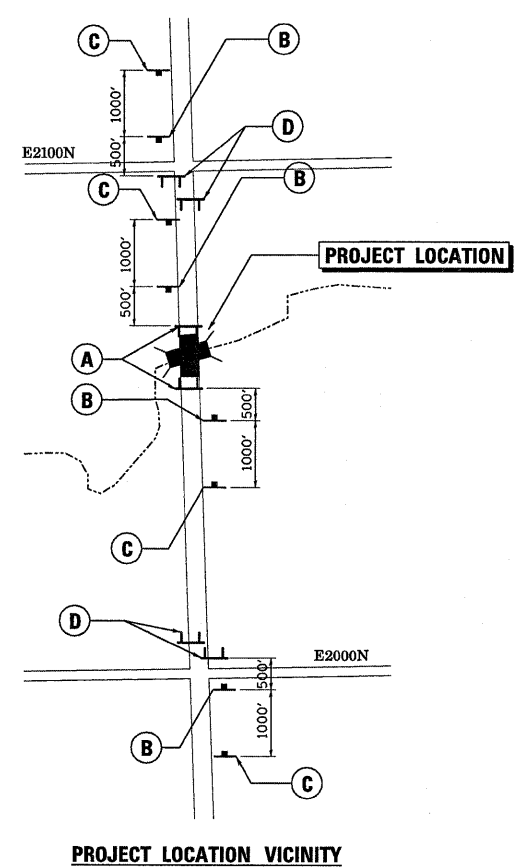
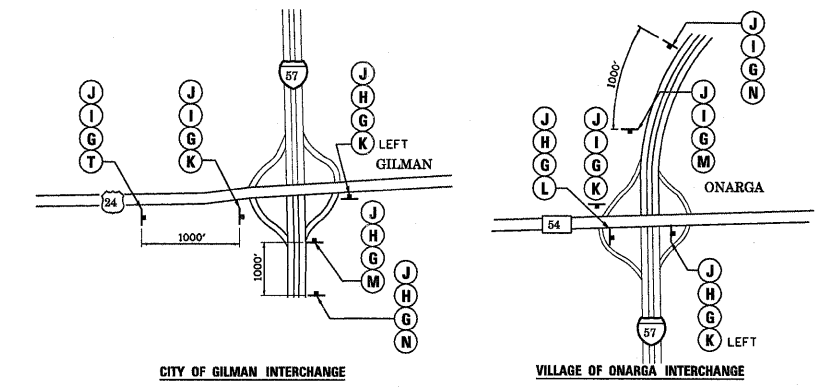


F.A.P. RTE.	SECTION	COUNTY	TOTAL SHEETS	SHEET NO.
798	107 BR-1	KANKAKEE	92	77
STA.		TO STA.		
FED. ROAD DIST. NO.	ILLINOIS	FED. AID PROJECT		



NOTE:
ADD SIGNS "J" AND "I"
TO EXIST. RTE 115 S. SIGNS
BOTH DIRECTIONS.
COVER ROBERTS SIGN NE & SW
QUADRANTS AND GREEN
DIRECTIONAL SIGN

NOTE:
ADD SIGNS "J" AND "H"
TO EXIST. RTE 115 N. SIGNS
BOTH DIRECTIONS.
COVER PIPER CITY SIGN
SE & NE QUADRANTS AND
GREEN DIRECTIONAL SIGN



LEGEND

- TYPE III BARRICADES CONFORMING TO STD. 702001 "ROAD CLOSED TO ALL TRAFFIC" WITH 2 FLASHING LIGHTS PER BARRICADE
- TYPE III BARRICADES CONFORMING TO STD. 702001 "ROAD CLOSED TO THRU TRAFFIC" WITH 2 FLASHING LIGHTS PER BARRICADE
- SIGNS ON PERMANENT SUPPORTS
- FLASHING LIGHT ABOVE SIGN
- 18"x18" ORANGE FLAG
- DETOUR ROUTE

GENERAL NOTES

1. ALL TRAFFIC CONTROL DEVICES SHALL BE FURNISHED, ERECTED AND MAINTAINED BY THE CONTRACTOR.
2. ALL SIGNS NOT ATTACHED TO BARRICADES SHALL BE POST MOUNTED, UNLESS OTHERWISE NOTED.
3. LOCATIONS OF TRAFFIC CONTROL DEVICES MAY BE ADJUSTED BY THE ENGINEER.
4. SEE SPECIAL PROVISIONS FOR TRAFFIC CONTROL AND PROTECTION FOR TEMPORARY DETOUR.

ROAD CLOSED R11-2-4830 A	ROAD CLOSED 500 FT W20-3-4848 (FO) B	ROAD CLOSED AHEAD W20-3-4848 (FO) C	ROAD CLOSED TO THRU TRAFFIC R11-4-4830 D	BRIDGE OUT 1/2 MILES AHEAD LOCAL TRAFFIC ONLY M4-10-4818 R11-3-6030 E
DETOUR M4-10-4818 F	ILLINOIS 115 BLK/WH M1-5-3024 G	NORTH M3-1-2412 H	SOUTH M3-3-2412 I	
DETOUR M4-8-2412 J	→ M6-1-2115 K	← M5-1-2115 L	↗ M6-2-2115 M	↖ M5-2-2115 N
DETOUR AHEAD W20-2-4848 O	JCT M2-1-2115 P	END DETOUR M4-8A-2418 R	↑ M6-3-2115 S	→ M5-1-2115 T

REVISIONS	
NAME	DATE

ILLINOIS DEPARTMENT OF TRANSPORTATION
FAP ROUTE 798 (IL RTE 115)
SEC 107 BR-1, FORD COUNTY

DETOUR PLAN

SCALE: VERT. _____
HORIZ. _____
DATE _____ DRAWN BY _____
CHECKED BY _____

PLOT DATE : Aug 25, 2008 - 09:22:11 AM
 PLOT SCALE : 1/2"=1'-0"
 REFERENCE : #REF#