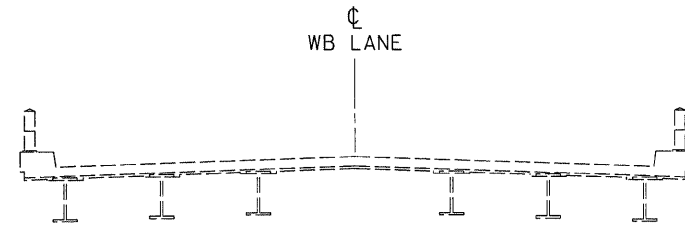
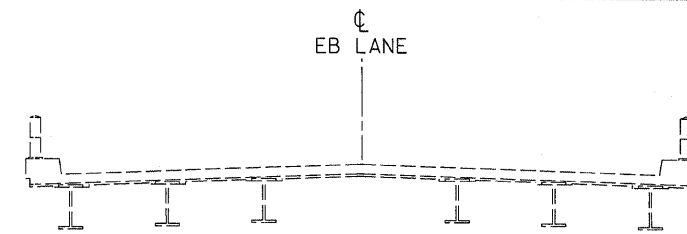


F.A.P. RTE.	SECTION	COUNTY	TOTAL SHEETS	SHEET NO.
80	*	BUR & LAS	219	9
STA. _____		TO STA. _____		
FED. ROAD DIST. NO. _____		ILLINOIS FED. AID PROJECT		

* (06 & 50-8)RS-1 & I
 * (06-14 & 50-8)RS-1 (14B,B-1,VB,VB-1,VB-2,VB-3)BR

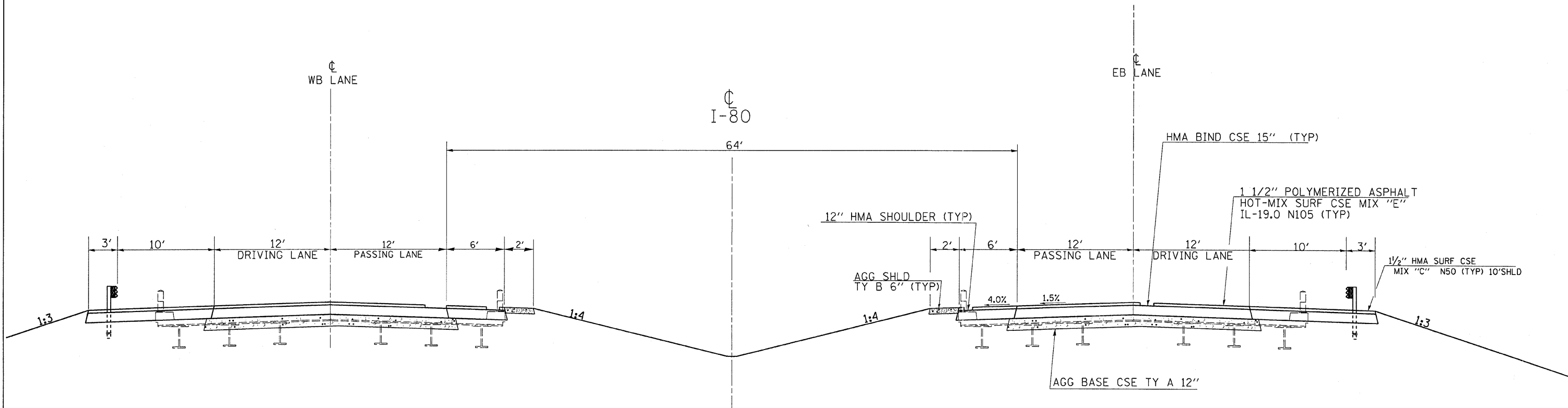


I-80



EXISTING
TYPICAL SECTION

MEDIAN STA 404+57 TO STA 406+29



PROPOSED TYPICAL SECTION

MEDIAN STA 404+57 TO STA 406+29

FOR SN 006-0034 AND 006-0035 TBR

REVISIONS	
NAME	DATE

ILLINOIS DEPARTMENT OF TRANSPORTATION
TYPICAL SECTION
RR BR REM
 SCALE: VERT. _____
 HORIZ. _____
 DATE _____
 DRAWN BY _____
 CHECKED BY _____

PLOT DATE = Aug 27 2008 11:05:55 AM
 FILE NAME = c:\pwworkspace\user2861\dms2861.dwg
 PLOT SCALE = 1/8"=1'-0" / IN.
 USER NAME = user2861