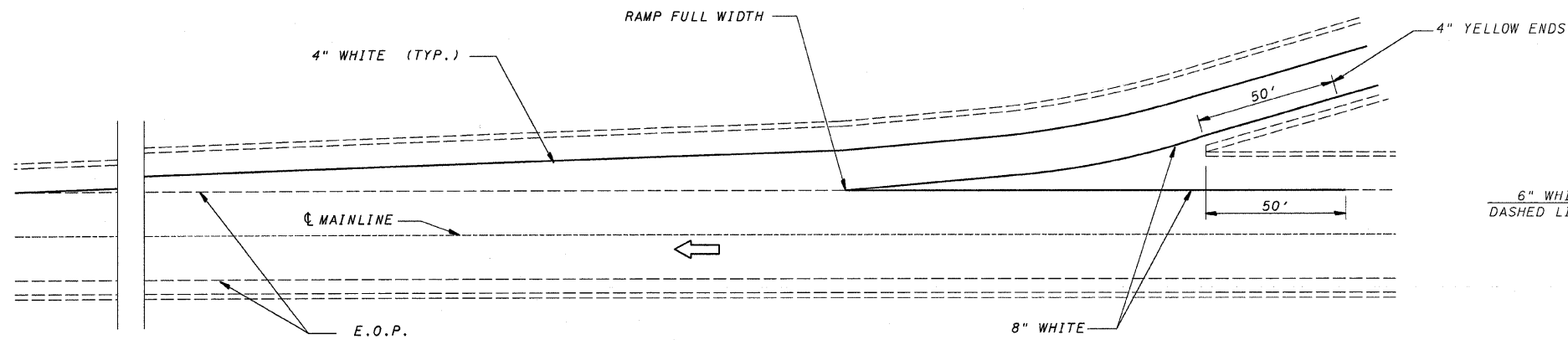
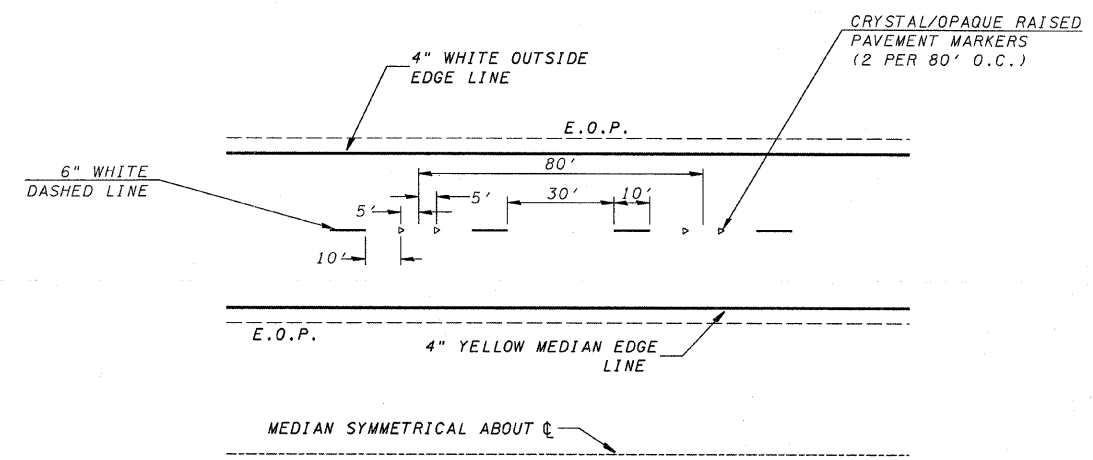


F.A.P. RTE.	SECTION	COUNTY	TOTAL SHEETS	SHEET NO.
80		BUR & LAS	219	178
STA. _____		TO STA. _____		
FED. ROAD DIST. NO. _____ ILLINOIS FED. AID PROJECT				

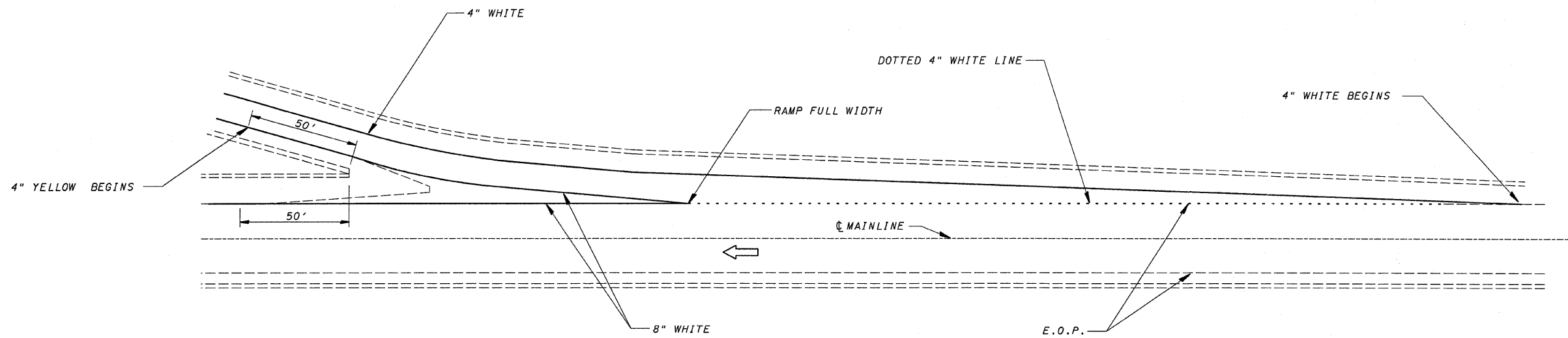
\*(06-14 & 50-8)RS-1 (14B,B-1,VB,VB-1,VB-2,VB-3)BR



**TYPICAL PAVEMENT MARKING FOR ENTRANCE RAMP TERMINALS**



**TYPICAL PAVEMENT MARKINGS**



**TYPICAL PAVEMENT MARKINGS FOR EXIT RAMP TERMINALS**

PLOT DATE = Aug 27, 2008 - 02:03:14 PM  
 FILE NAME = c:\pwwork\work\pudot\wenzelko\dms32861\dsta1a.dgn  
 PLOT SCALE = 1/8000.0000' / IN.  
 USER NAME = wenzelko

REVISIONS	
NAME	DATE

ILLINOIS DEPARTMENT OF TRANSPORTATION

# DETAILS

SCALE: VERT. \_\_\_\_\_  
 HORIZ. \_\_\_\_\_  
 DATE \_\_\_\_\_

DRAWN BY \_\_\_\_\_  
 CHECKED BY \_\_\_\_\_