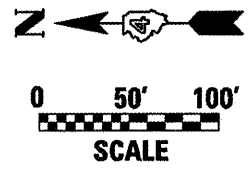
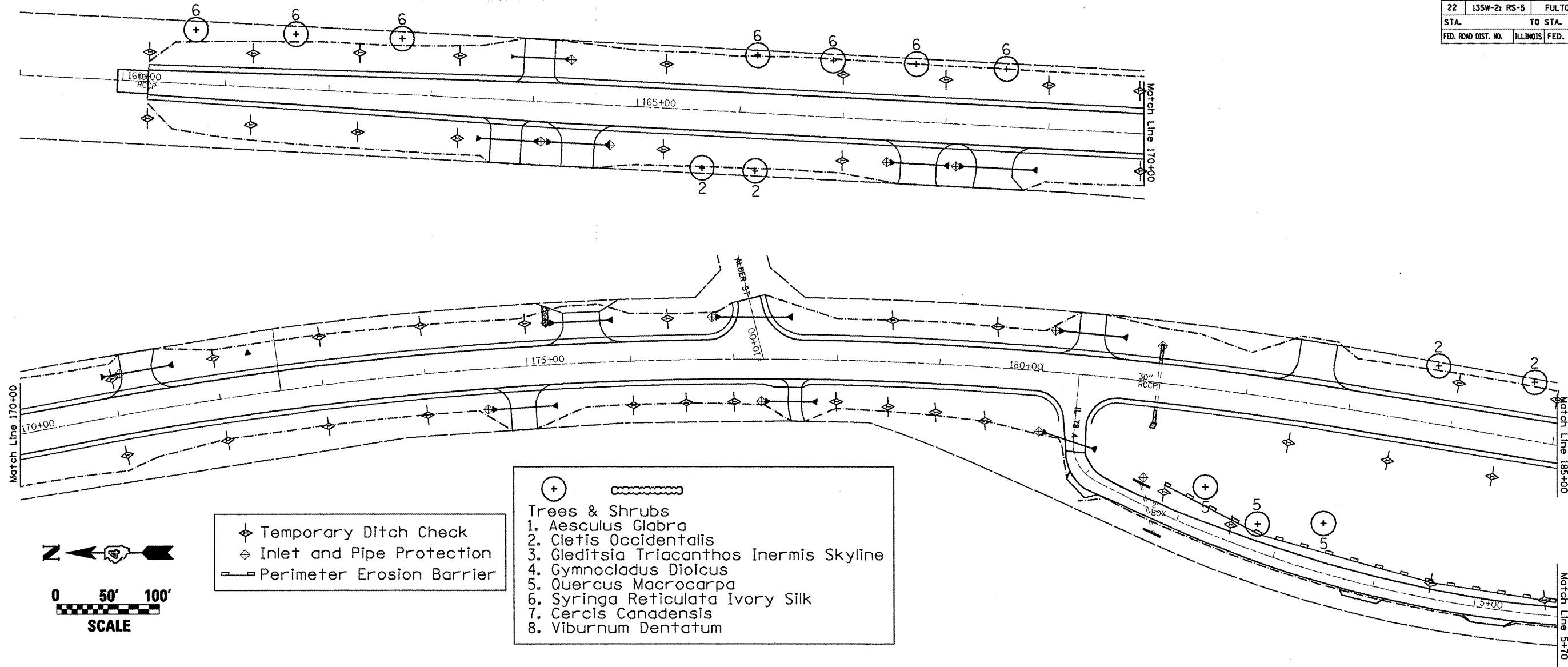
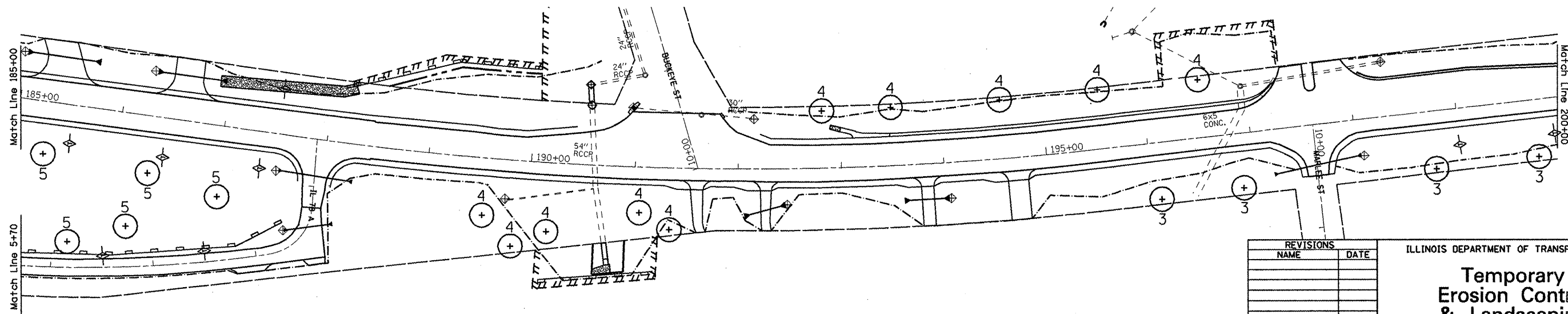


F.A.P. RTE.	SECTION	COUNTY	TOTAL SHEETS	SHEET NO.
22	135W-2; RS-5	FULTON	282	65
STA.		TO STA.		
FED. ROAD DIST. NO.		ILLINOIS FED. AID PROJECT		



- ◆ Temporary Ditch Check
- ◆ Inlet and Pipe Protection
- Perimeter Erosion Barrier

- ⊕ Trees & Shrubs
1. Aesculus Glabra
 2. Cletis Occidentalis
 3. Gleditsia Triacanthos Inermis Skyline
 4. Gymnocladus Dioicus
 5. Quercus Macrocarpa
 6. Syringa Reticulata Ivory Silk
 7. Cercis Canadensis
 8. Viburnum Dentatum



REVISIONS	
NAME	DATE

ILLINOIS DEPARTMENT OF TRANSPORTATION

Temporary Erosion Control & Landscaping

SCALE: VERT. DATE: HORIZ. DRAWN BY: CHECKED BY:

PLOT DATE = 8/18/2008
 FILE NAME = c:\pvc\pvcas\17\Bounton\garnier-a12.dgn
 PLOT SCALE = 1/8"=1'-0"
 USER NAME = fhdh1000