

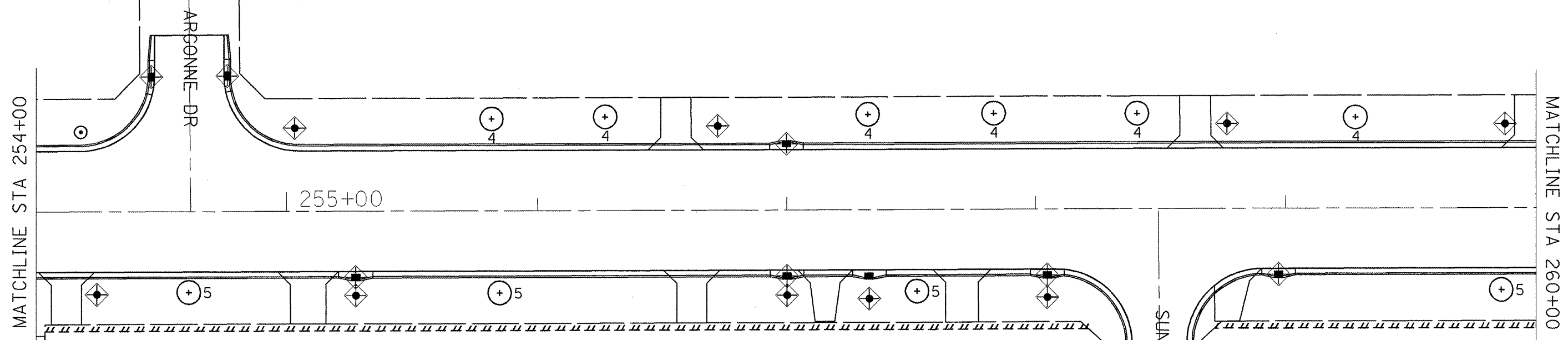
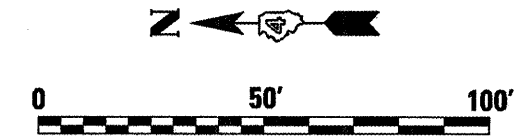





F.A.P. RTE.	SECTION	COUNTY	TOTAL SHEETS	SHEET NO.
22	135W-2; RS-5	FULTON	282	69
STA.		TO STA.		
FED. ROAD DIST. NO.		ILLINOIS	FED. AID PROJECT	

- (+)  
- Trees & Shrubs
1. Aesculus Glabra
 2. Cletis Occidentalis
 3. Gleditsia Triacanthos Inermis Skyline
 4. Gymnocladus Dioicus
 5. Quercus Macrocarpa
 6. Syringa Reticulata Ivory Silk
 7. Cercis Canadensis
 8. Viburnum Dentatum



-  Temporary Ditch Check
-  Inlet and Pipe Protection
-  Perimeter Erosion Barrier

REVISIONS	
NAME	DATE

ILLINOIS DEPARTMENT OF TRANSPORTATION

Temporary Erosion Control & Landscaping

SCALE: VERT. _____
HORIZ. _____

DATE _____ DRAWN BY _____
CHECKED BY _____

PLOT DATE = 8/18/2008
 FILE NAME = c:\projects\17\Benton\general.dgn
 PLOT SCALE = 42.4874' / IN.
 REFERENCE = REF#