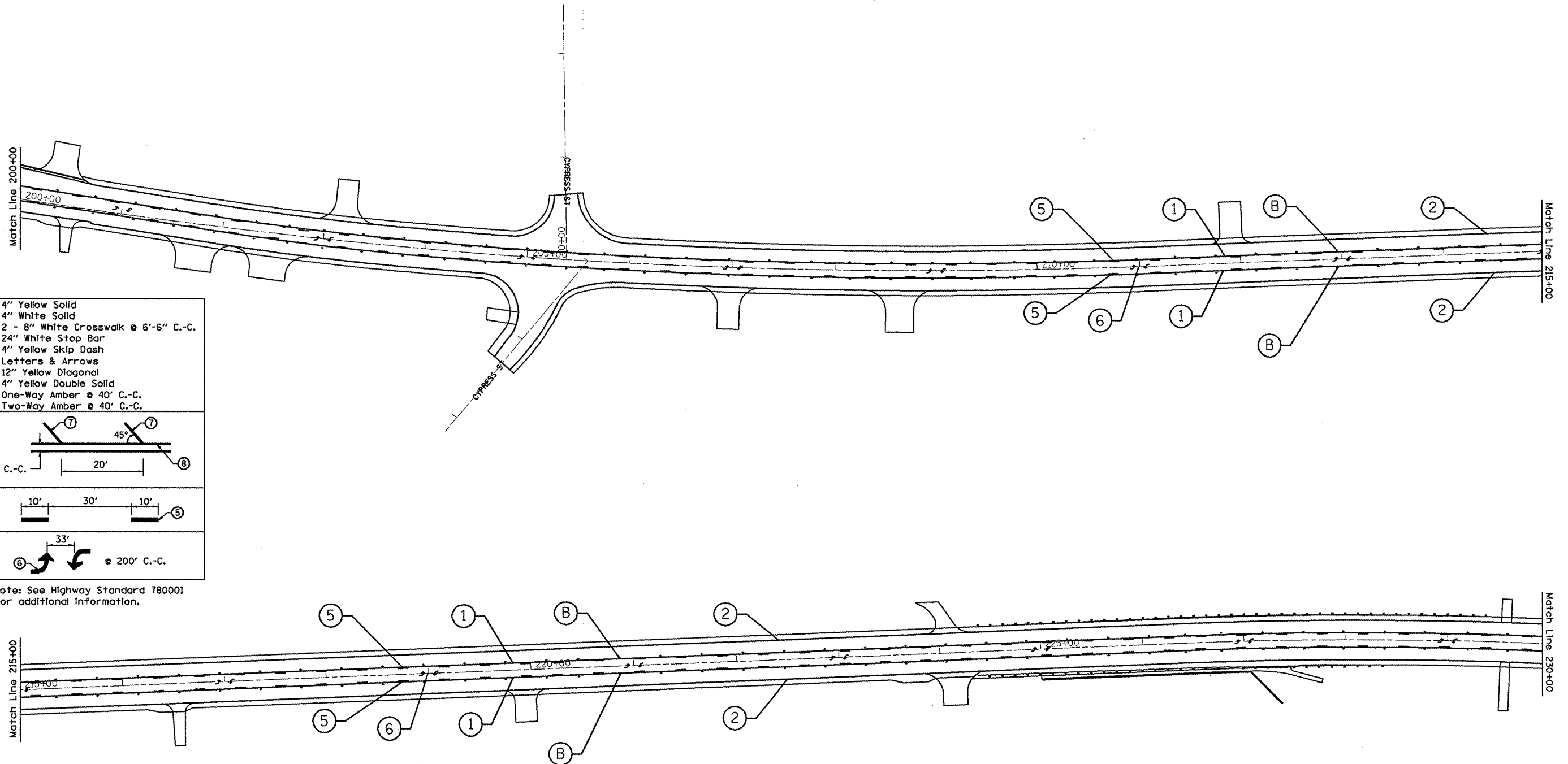
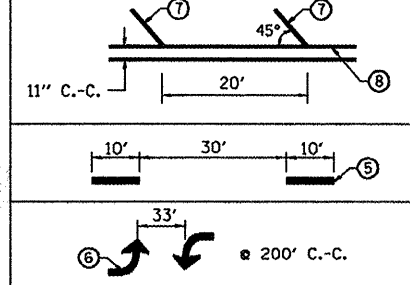


F.A.P. RTE.	SECTION	COUNTY	TOTAL SHEETS	SHEET NO.
22	135W-2; RS-5	FULTON	282	111
STA.		TO STA.		
FED. ROAD DIST. NO.		ILLINOIS FED. AID PROJECT		

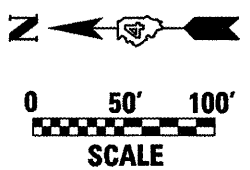


- 1. 4" Yellow Solid
- 2. 4" White Solid
- 3. 2 - 8" White Crosswalk @ 6'-6" C.-C.
- 4. 24" White Stop Bar
- 5. 4" Yellow Skip Dash
- 6. Letters & Arrows
- 7. 12" Yellow Diagonal
- 8. 4" Yellow Double Solid
- A. One-Way Amber @ 40' C.-C.
- B. Two-Way Amber @ 40' C.-C.



Note: See Highway Standard 780001 for additional information.

note: two-way left turn lane changes from 12' to 14' at station 200+71



PLOT DATE = 8/16/2006  
 FILE NAME = c:\pcc\pcc\1780aven\genera12.dgn  
 PLOT SCALE = 1/8"=100' / IN.  
 REFERENCE = \*REF\*

REVISIONS	
NAME	DATE

ILLINOIS DEPARTMENT OF TRANSPORTATION

## Pavement Markings

SCALE: VERT. \_\_\_\_\_  
 HORIZ. \_\_\_\_\_

DATE \_\_\_\_\_ DRAWN BY \_\_\_\_\_  
 CHECKED BY \_\_\_\_\_