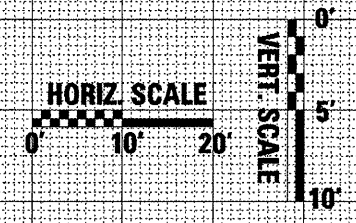
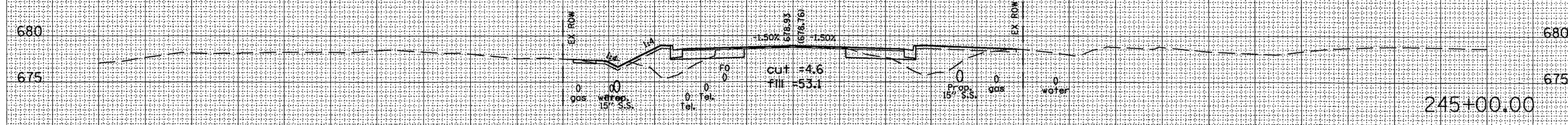
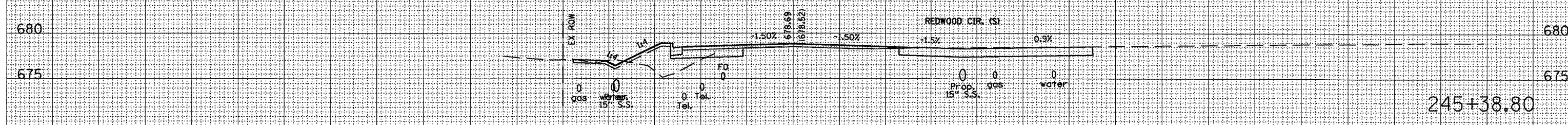
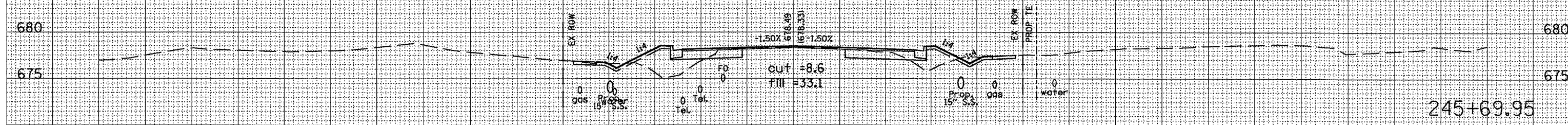
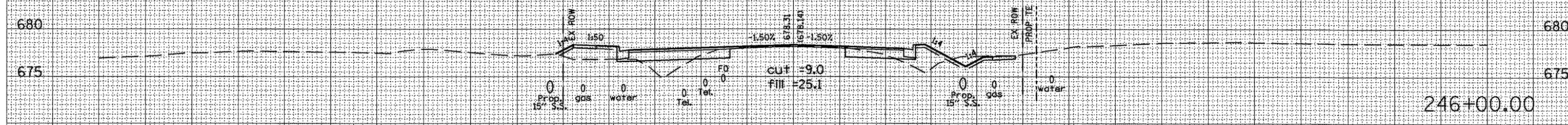


CONTRACT NO. 68114			
F.A.P. RTE.	SECTION	COUNTY	TOTAL SHEET NO.
22	135W-2;RS-5	FULTON	282 248
STA. 245+00.00		TO STA. 246+00.00	
FED. ROAD DIST. NO.		ILLINOIS FED. AID PROJECT	

160 150 140 130 120 110 100 90 80 70 60 50 40 30 20 10 0 10 20 30 40 50 60 70 80 90 100 110 120 130 140 150 160



BY	DATE
FINAL SURVEY	SURVEYED
NOTE BOOK	PLOTTED
	AREAS CHECKED



160 150 140 130 120 110 100 90 80 70 60 50 40 30 20 10 0 10 20 30 40 50 60 70 80 90 100 110 120 130 140 150 160

BY	DATE
ORIGINAL SURVEY	SURVEYED
NOTE BOOK	PLOTTED
	AREAS CHECKED

PLOT DATE: 8/10/2006
 FILE NAME: 135W-2;RS-5-245+00.00-246+00.00.dwg
 PLOT SCALE: 1" = 20' / 1" = 10'
 USER NAME: huckhorne