

PROJECT ENGINEER: MR. RICH DOTSON (309) 671-3455

CONSULTANT LIAISON ENGINEER: MR. CHRIS MAUSHARD (309) 671-3464

F.A.S. RTE.	SECTION	COUNTY	TOTAL SHEETS	SHEET NO.
2370	1-BR	PUTNAM	65	1
FED. ROAD DIST. NO.	ILLINOIS	CONTRACT NO. 68577		

INDEX OF SHEETS

1	COVER SHEET
2	GENERAL NOTES, COMMITMENTS & CALC. FORMULAS
3	STATUS OF UTILITIES TO BE ADJUSTED
4-5	SUMMARY OF QUANTITIES
6	TYPICAL SECTIONS
7	SCHEDULE OF QUANTITIES
8	BENCHMARKS AND CONTROL POINT TIES
9-10	ILLINOIS ROUTE 26 - PLAN & PROFILE
11	MISCELLANEOUS DETAILS
12-14	STAGE CONSTRUCTION TRAFFIC DETAILS
15	STORM WATER POLLUTION & PREVENTION PLANS
16	PAVEMENT MARKING
17	GRADING PLAN
18-48	STRUCTURE PLANS
49-59	CROSS SECTIONS
60-65	DISTRICT 4 CADD STANDARDS
	ILLINOIS DOT HIGHWAY STANDARDS

STATE OF ILLINOIS

DEPARTMENT OF TRANSPORTATION

DIVISION OF HIGHWAYS

PROPOSED HIGHWAY PLANS

FAS 2370 (IL ROUTE 26)

SECTION 1-BR

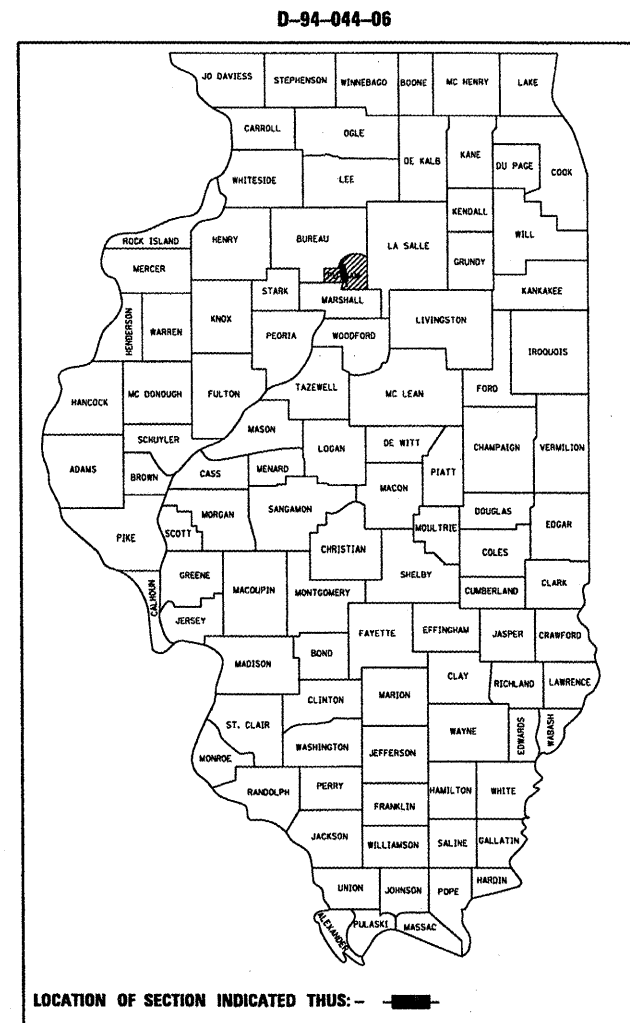
PROJECT ACBRS-2370(112)

PUTNAM COUNTY

C-94-051-06

LIST OF ILLINOIS DOT HIGHWAY STANDARDS

000001-05	687101
280001-04	701006-02
406201-01	701011-01
420401-06	701201-02
482011-03	701301-02
515001-02	701311-02
542301-01	701321-09
542401	701901
609001-03	704001-04
609006-03	780001-01
630001-07	781001-02
630301-04	205001-D4
631031-06	406101-D4
635006-02	630101-D4
60101	



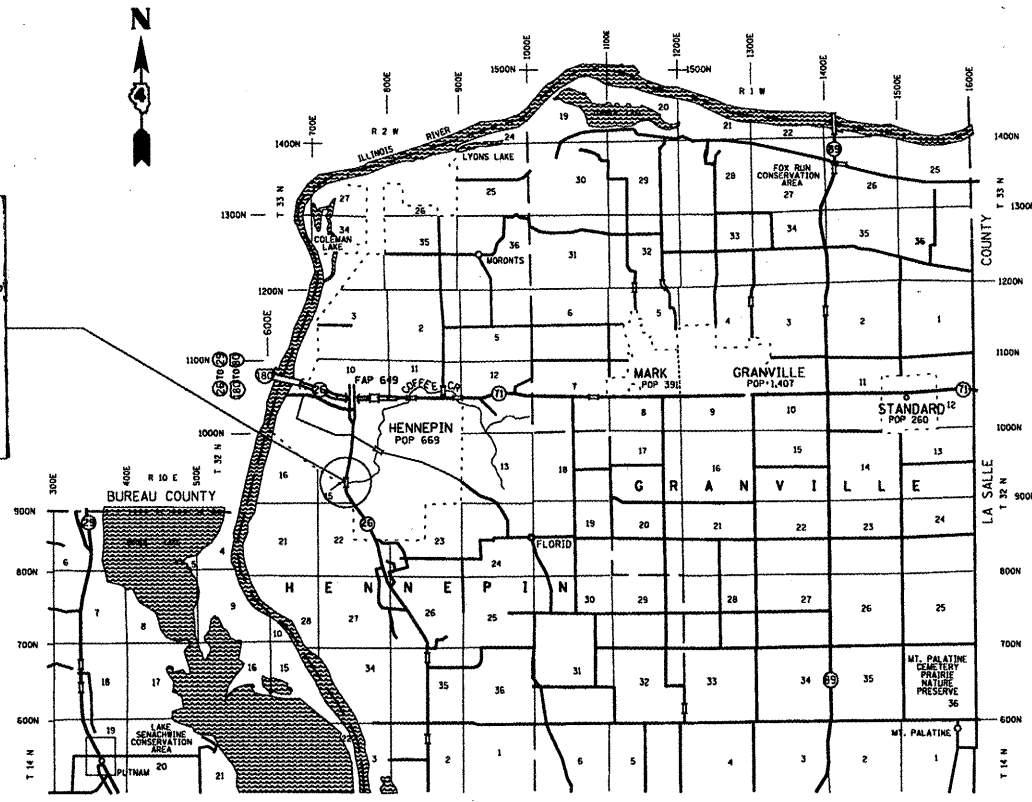
LOCATION OF SECTION INDICATED THUS: - [shaded box] -

ADT = 1100 (2005)
 % SU = 7.6 (2005)
 % MU = 3.8 (2005)
 TOWNSHIP: HENNEPIN
 FUNCTIONAL CLASSIFICATION: RURAL MAJOR COLLECTOR

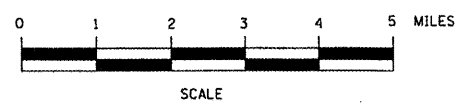
PROPOSED PROJECT BEGINS
STATION 87+50.00

PROPOSED BRIDGE REPLACEMENT
PROPOSED S.N. 078-004
STA. 95+58.00 = 2 SPAN STEEL BEAM
BRIDGE ON SPILL-THRU PILE BENT
ABUTMENTS AND PILE BENT PIERS
WITH CONCRETE WALL ENCASEMENT.
204'-0" BK-BK ABUTS; SKEW 24 RT.
FORWARD; 37'-10" F-F WIDTH; 41'-0"
C-3 DECK

PROPOSED PROJECT ENDS
STATION 109+00.00

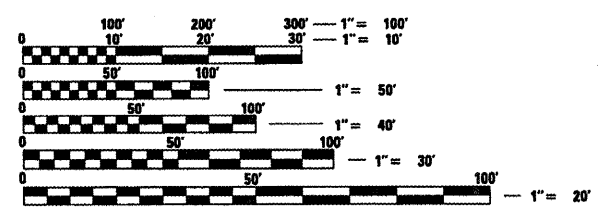


LOCATION MAP



SCALE


NET LENGTH OF PROJECT = 2,150 FEET = 0.407 MILES
 GROSS LENGTH OF PROJECT = 2,150 FEET = 0.407 MILES



FULL SIZE PLANS HAVE BEEN PREPARED USING STANDARD ENGINEERING SCALES. REDUCED SIZED PLANS WILL NOT CONFORM TO STANDARD SCALES. IN MAKING MEASUREMENTS ON REDUCED PLANS, THE ABOVE SCALES MAY BE USED.

J.U.L.I.E.
 JOINT UTILITY LOCATION INFORMATION FOR EXCAVATION
 1-800-892-0123
 OR 811

CATALOG NO. 033205-00D
 CONTRACT NO. 68577



Gerald B. Rotherham
 GERALD B. ROTHERHAM
 LICENSE NO. 081-005673
 DATE EXPIRES: 11/30/2008
 SHEETS 18-48 PREPARED BY: ALLEN HENDERSON & ASSOCIATES, INC.



Lance D. Chrisman
 LANCE D. CHRISMAN
 LICENSE NO. 062.056127
 DATE EXPIRES: 11/30/2009
 PREPARED BY:
 Kaskaskia Engineering Group L.L.C.

STATE OF ILLINOIS
 DEPARTMENT OF TRANSPORTATION
 DIVISION OF HIGHWAYS

SUBMITTED *May 13, 2006*

Eric E. Harm
 DEPUTY DIRECTOR OF HIGHWAYS, REGION THREE ENGINEER

Eric E. Harm
 ENGINEER OF DESIGN AND ENVIRONMENT

Christine M. Reed
 DIRECTOR, DIVISION OF HIGHWAYS

PRINTED BY THE AUTHORITY
 OF THE STATE OF ILLINOIS