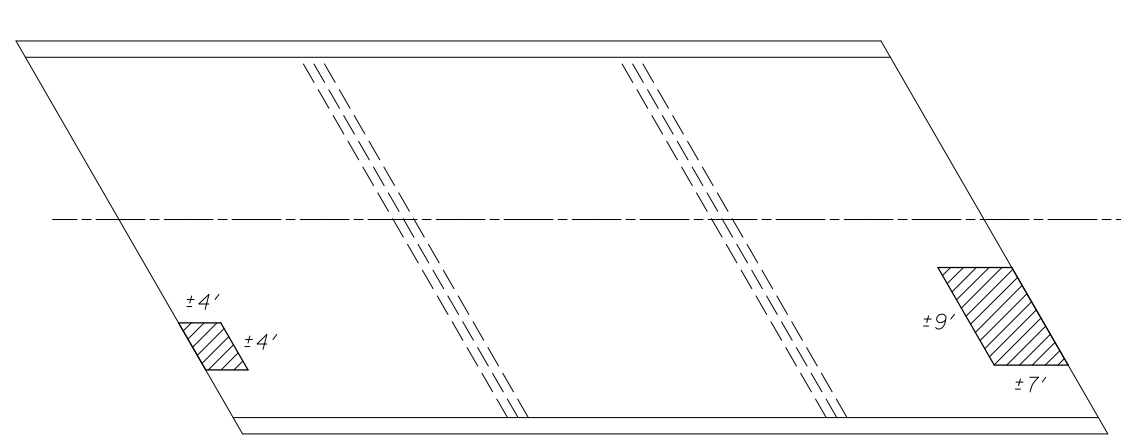


| F.A.I. RTE. | SECTION | COUNTY  | TOTAL SHEETS | SHEET NO. |
|-------------|---------|---------|--------------|-----------|
| 57          | *       | DOUGLAS | 76           | 54        |

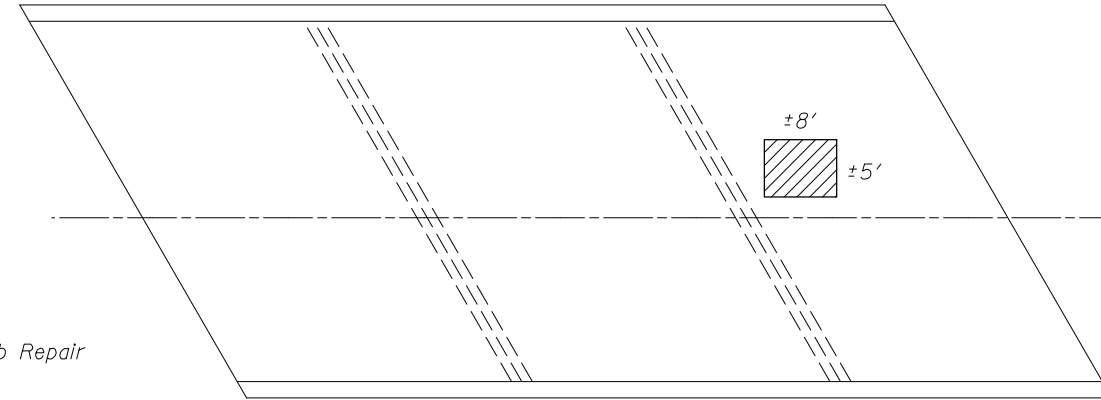
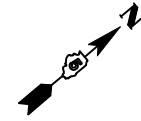
\*(15,21-25,21-26,27)RS-1

# DECK REPAIR

## S.N. 021-0006 N.B. & S.N. 021-0005 S.B.



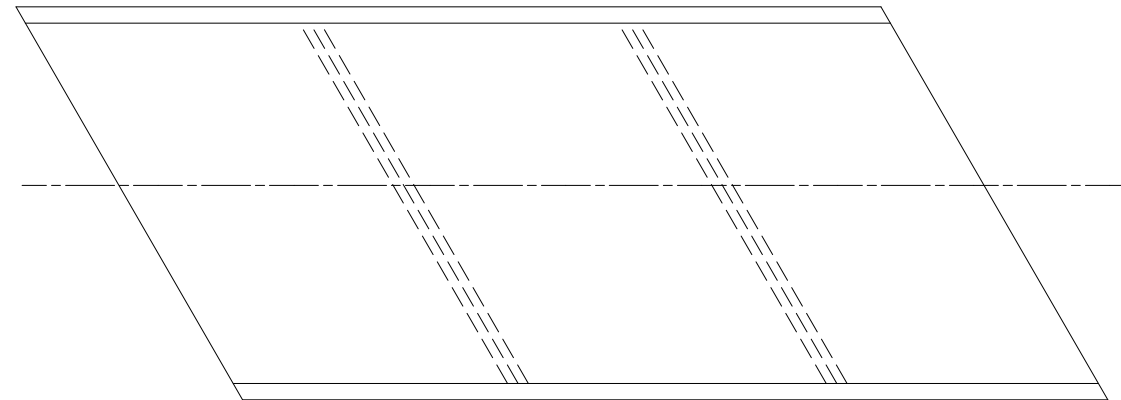
PLAN DECK REPAIR  
S.N. 021-0006 N.B.



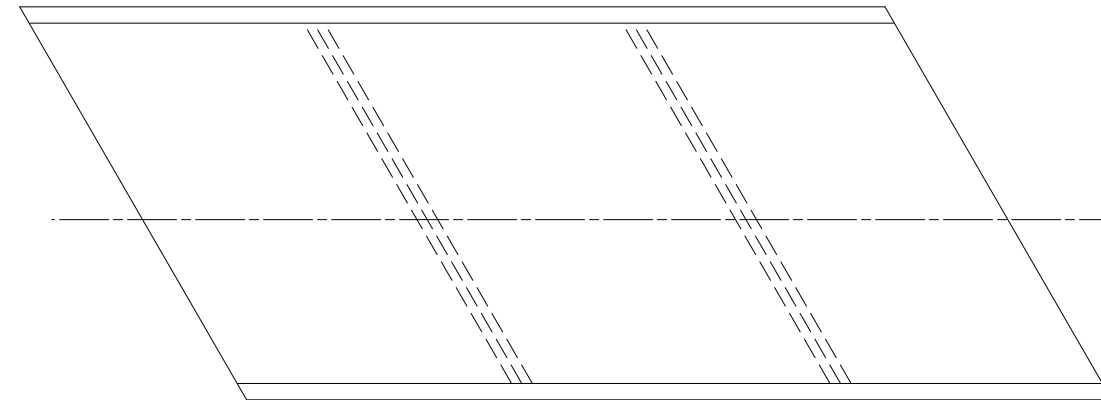
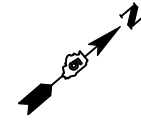
PLAN DECK REPAIR  
S.N. 021-0005 S.B.

Deck Slab Repair (Partial)

*Notes:*  
Areas of Partial Depth Patching are located as shown on the plan view of the deck. The exact size and locations of the patches shall be determined by the Engineer.



PLAN VIEW OF AS-BUILT PATCHES  
S.N. 021-0006 N.B.



PLAN VIEW OF AS-BUILT PATCHES  
S.N. 021-0005 S.B.

Partial Depth  
 Full Depth

All actual areas of patching are to be shown on the as-built plan view and included in the as-built plans.

**F.A.I. 57 OVER DRAINAGE DITCH**  
**SECTION 21-27B-1**  
**DOUGLAS COUNTY**  
**S.N. 021-0006 N.B. &**  
**S.N. 021-0005 S.B.**

SHEET 3 OF 3

ILLINOIS DEPARTMENT OF TRANSPORTATION  
**DECK REPAIR**  
F.A.I. ROUTE 57  
SECTION (15,21-25,21-26,27)RS-1  
DOUGLAS COUNTY

SCALE: NOT TO SCALE  
DATE: 03/12/08  
DRAWN BY: J.P.  
CHECKED BY: K.D.

PLOT DATE = 8/21/2008  
FILE NAME = c:\projects\view\4580385 (6)\78465b-rdgedetail.dgn  
PLOT SCALE = 1/8"=1'-0"  
USER NAME = sheehyjm