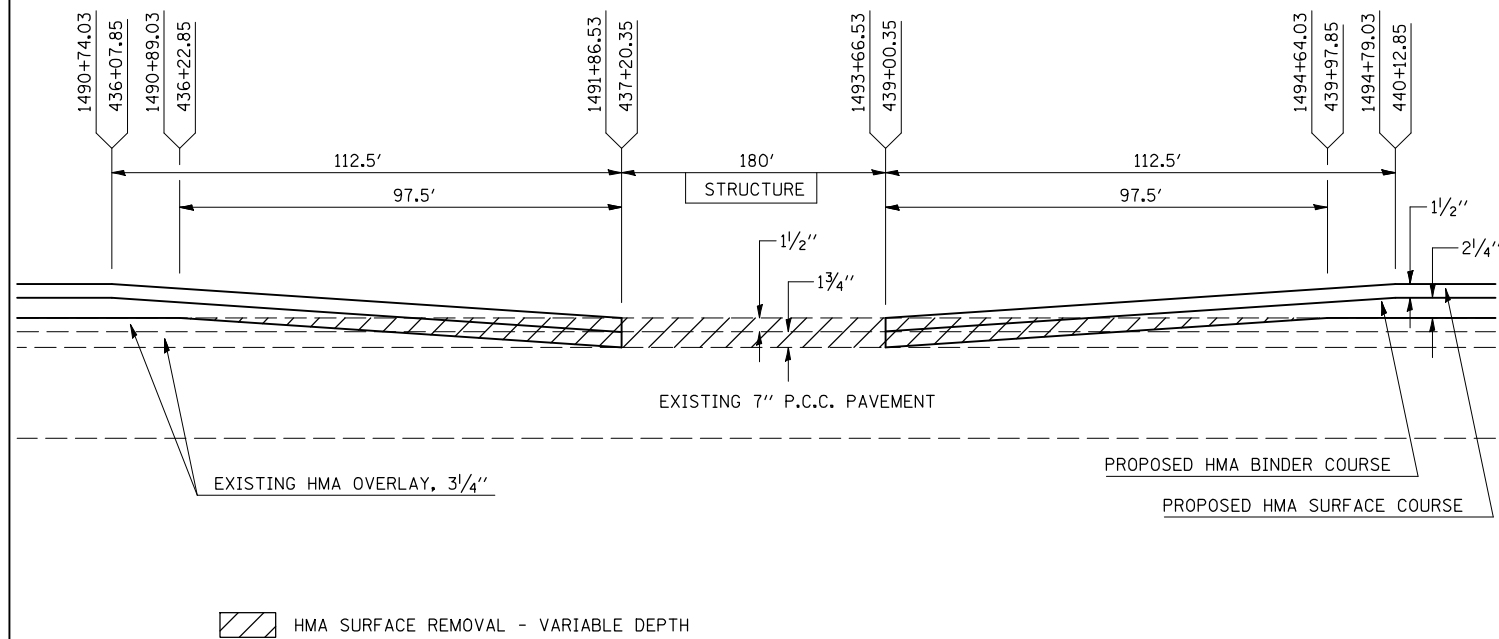


F.A.I. RTE.	SECTION	COUNTY	TOTAL SHEETS	SHEET NO.
57	*	DOUGLAS	76	60

* (15,21-25,21-26,27)RS-1

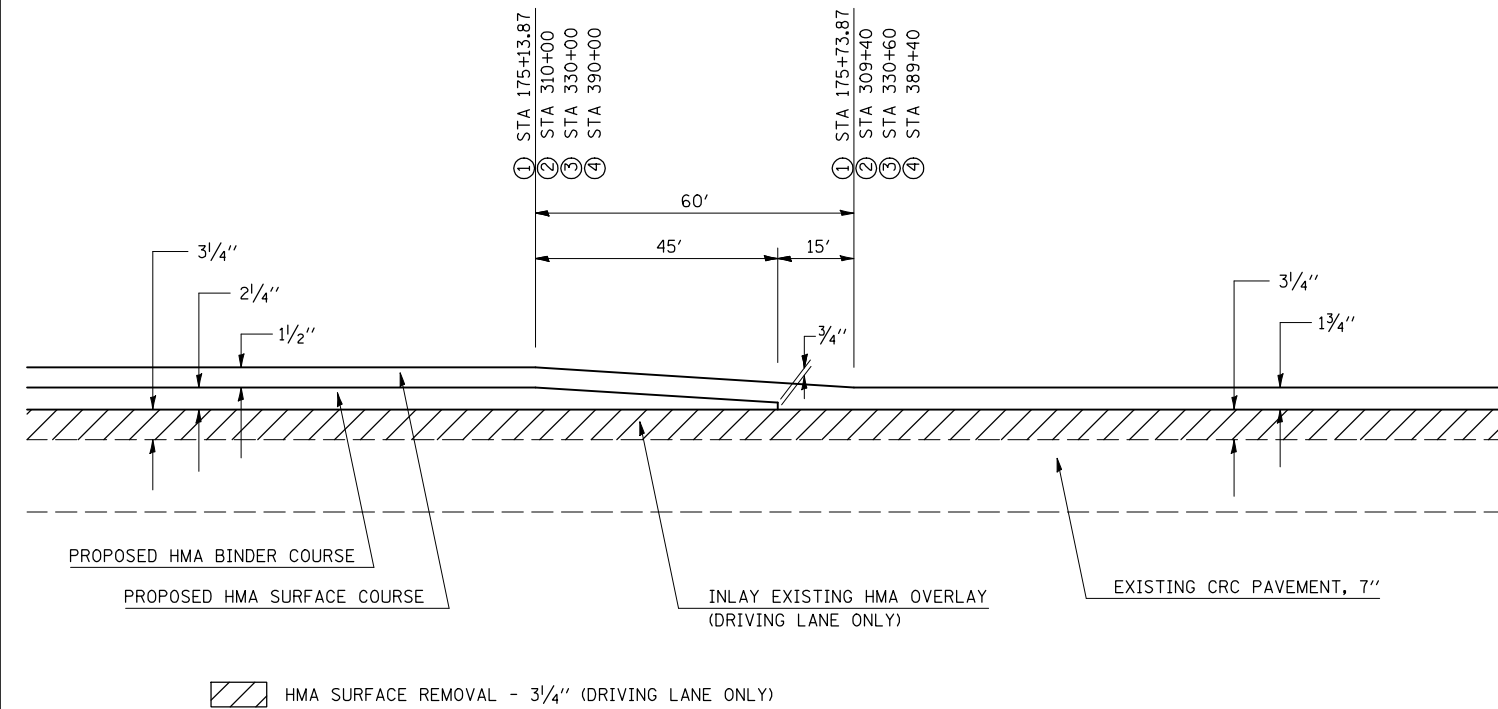
DETAIL OF INLAY UNDER OVERHEAD STRUCTURES

S. N. 021-0024 (SB ONLY)
& S. N. 021-0045 (NB ONLY)



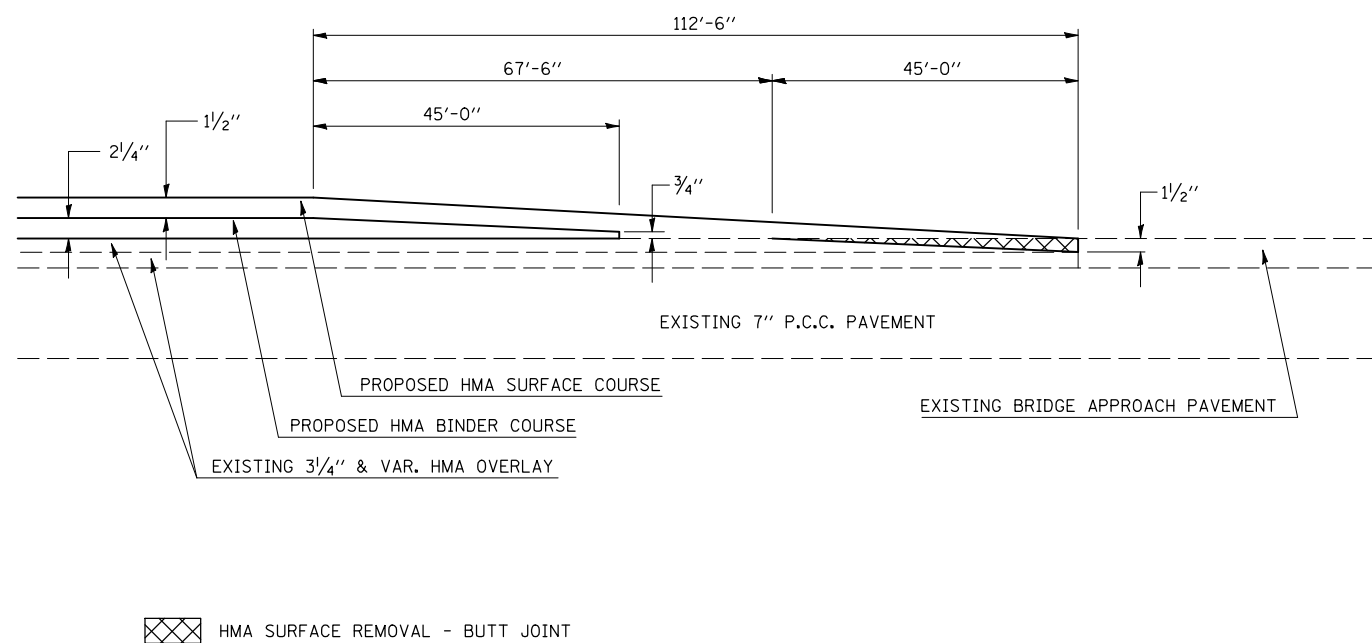
DETAIL OF HMA TRANSITION

- ① STA 175+13.87 (NB & SB)
- ② STA 310+00 (NB ONLY)
- ③ STA 330+00 (NB ONLY)
- ④ STA 390+00 (NB ONLY)



BUTT JOINT DETAIL AT EXISTING STRUCTURES

S. N. 021-001 & S. N. 021-0002



PLOT DATE = 8/21/2008
FILE NAME = c:\projects\5801385 (v8)\70465detail.dgn
PLOT SCALE = 1/8" = 1'-0"
USER NAME = sheehyjm

ILLINOIS DEPARTMENT OF TRANSPORTATION
PAVEMENT DETAILS
F.A.I. ROUTE 57
SECTION (15,21-25,21-26,27)RS-1
DOUGLAS COUNTY

SCALE: N/A
DATE: 07-2008

DRAWN BY: JRP
CHECKED BY: KBD