


DESIGN		
INT.	DATE	REASON

F.A. RTE.	SECTION	COUNTY	TOTAL SHEETS	SHEET NO.
609	****	ST. CLAIR	350	62
STA. 9+74		TO STA. 20+00		
FED. ROAD DIST. NO.		ILLINOIS FED. AID PROJECT		
**** 76RS-3, 76-2BR-21				

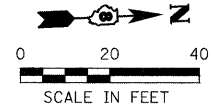
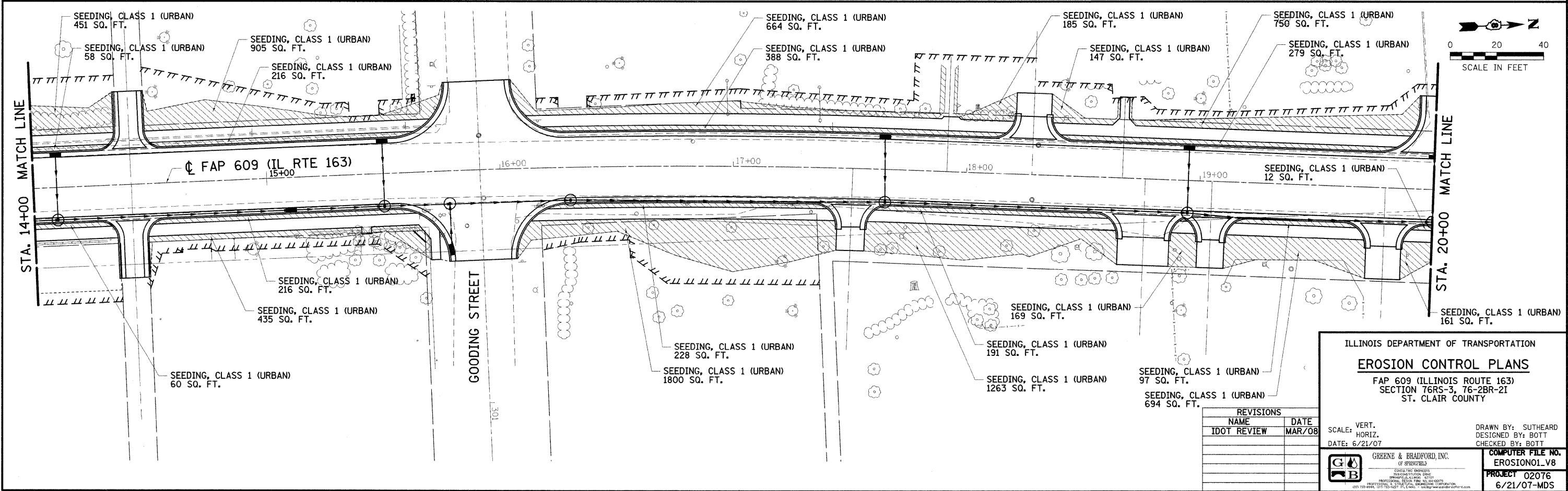
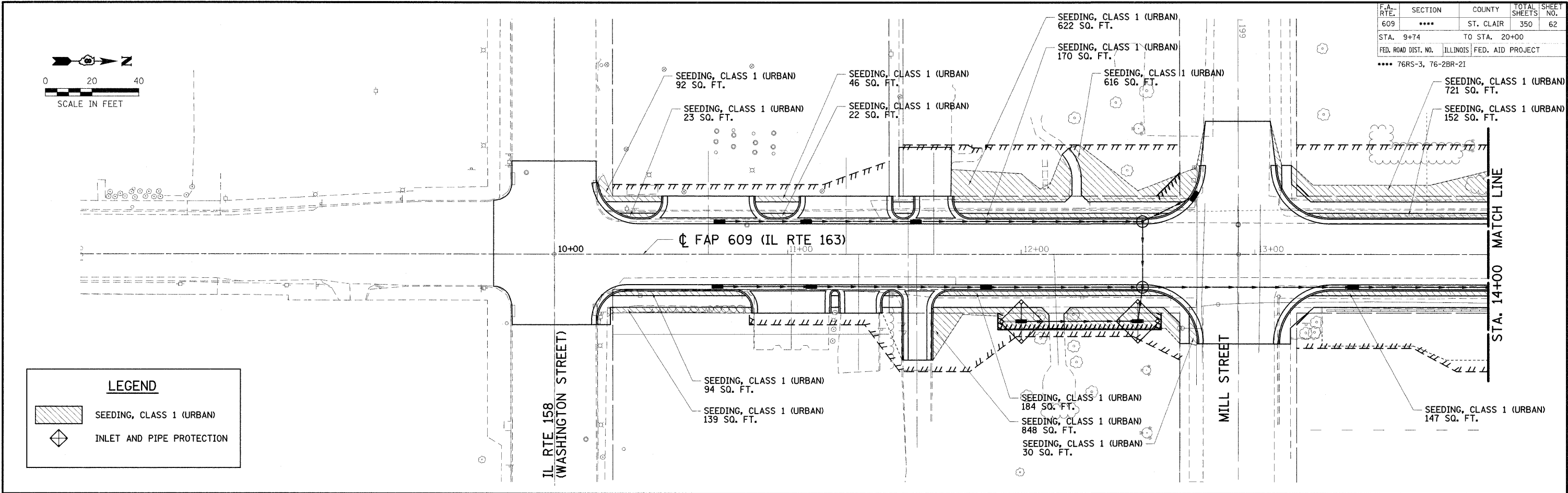


PLOTS & CHECKS		
INT.	DATE	REASON

**LEGEND**

SEEDING, CLASS 1 (URBAN)

INLET AND PIPE PROTECTION



CHECKS		
INT.	DATE	REASON

PLOT DATE = 9/8/2008 @ TIME = 11:00 AM  
 FILE NAME = c:\projects\erose\erose\erose.dwg  
 SCALE = 1"=20'  
 MODEL = EROSION  
 OPERATOR = bbotte

REVISIONS	
NAME	DATE
IDOT REVIEW	MAR/08

ILLINOIS DEPARTMENT OF TRANSPORTATION

**EROSION CONTROL PLANS**

FAP 609 (ILLINOIS ROUTE 163)  
SECTION 76RS-3, 76-2BR-21  
ST. CLAIR COUNTY

SCALE: VERT. 1"=20'  
HORIZ. 1"=40'  
DATE: 6/21/07

DRAWN BY: SUTHEARD  
DESIGNED BY: BOTT  
CHECKED BY: BOTT

GREENE & BRADFORD, INC.  
OF SPRINGFIELD  
CONSULTING ENGINEERS  
PROFESSIONAL ENGINEERS  
REGISTERED IN ILLINOIS  
1001 W. WASHINGTON ST., SUITE 200, SPRINGFIELD, ILLINOIS 62760  
TEL: 217-223-1100 FAX: 217-223-1101

COMPUTER FILE NO. EROSION01\_V8  
PROJECT 02076  
6/21/07-MDS