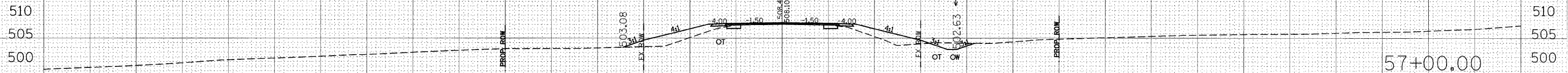


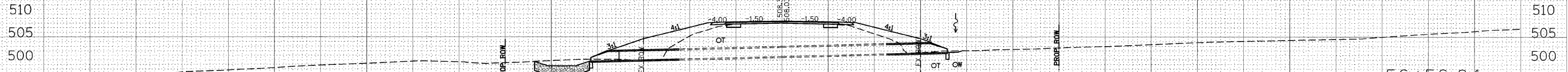
F.A.S. RTE.	SECTION	COUNTY	TOTAL SHEETS	SHEET NO.
932	(8,9,11)W,RS-1	*	401	220
STA.		TO STA.		
FED. ROAD DIST. NO.		ILLINOIS	FED. AID PROJECT	
* JOHNSON & POPE				

160 150 140 130 120 110 100 90 80 70 60 50 40 30 20 10 0 10 20 30 40 50 60 70 80 90 100 110 120 130 140 150 160




C = 12 F = 59
ROCK CUT = 0

57+00.00



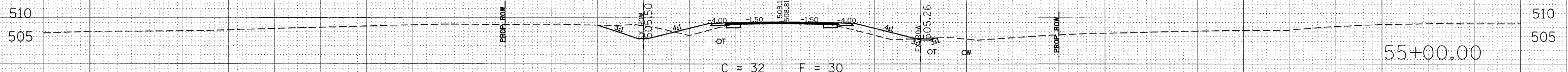
56+56.84

24" RCCP



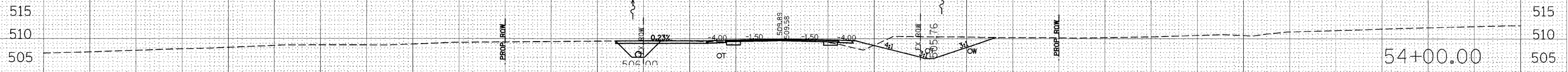
C = 4 F = 82
ROCK CUT = 0

56+00.00



C = 32 F = 30
ROCK CUT = 0

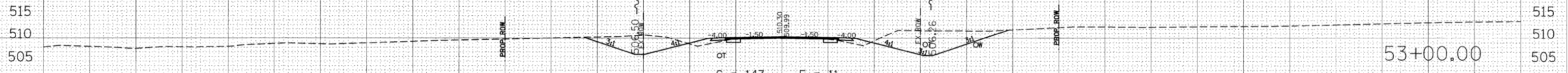
55+00.00



C = 90 F = 8
ROCK CUT = 0

54+00.00

PE LT



C = 147 F = 11
ROCK CUT = 0

53+00.00

160 150 140 130 120 110 100 90 80 70 60 50 40 30 20 10 0 10 20 30 40 50 60 70 80 90 100 110 120 130 140 150 160

DATE	BY
DESIGNED	PLOTTED
REVISIONS	TEMPLATE
AREAS	CHECKED
NO.	

DATE	BY
DESIGNED	PLOTTED
REVISIONS	TEMPLATE
AREAS	CHECKED
NO.	

PLOT DATE = 04/15/08
FILE NAME = 0711E1
PLOT SCALE = 1/4"=1'-0"
USER NAME = BUSENB