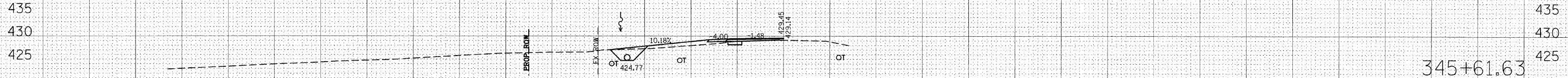



F.A.S. RTE.	SECTION	COUNTY	TOTAL SHEETS	SHEET NO.
932	(8,9,11)WRS-1	*	401	304
STA. 342+00.00 TO STA. 345+61.63				
FED. ROAD DIST. NO. ILLINOIS FED. AID PROJECT				
* JOHNSON & POPE				


160 150 140 130 120 110 100 90 80 70 60 50 40 30 20 10 0 10 20 30 40 50 60 70 80 90 100 110 120 130 140 150 160



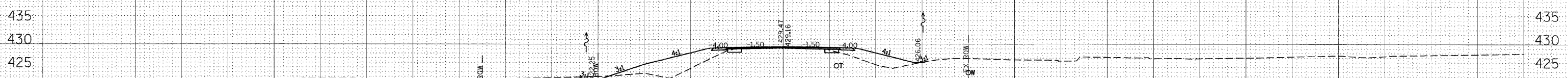
345+61.63
FE LT



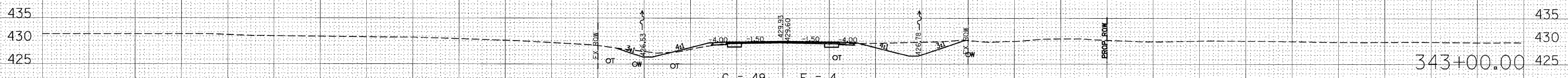
345+00.00



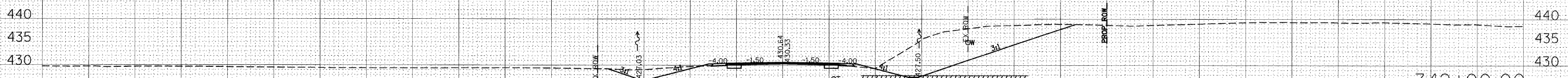
344+52.79
4' X 4' BOX CULVERT
2° RT AH



344+00.00



343+00.00



342+00.00

160 150 140 130 120 110 100 90 80 70 60 50 40 30 20 10 0 10 20 30 40 50 60 70 80 90 100 110 120 130 140 150 160

DATE
BY
NO.
FINAL SURVEY
SURVEYED
PLOTTED
TEMPLATE
NOTE BOOK
AREAS CHECKED

DATE
BY
NO.
ORIGINAL SURVEY
SURVEYED
PLOTTED
TEMPLATE
NOTE BOOK
AREAS CHECKED

PLOT DATE = #DATE#
 PLOT SCALE = #SCALE#
 USER NAME = #USER#