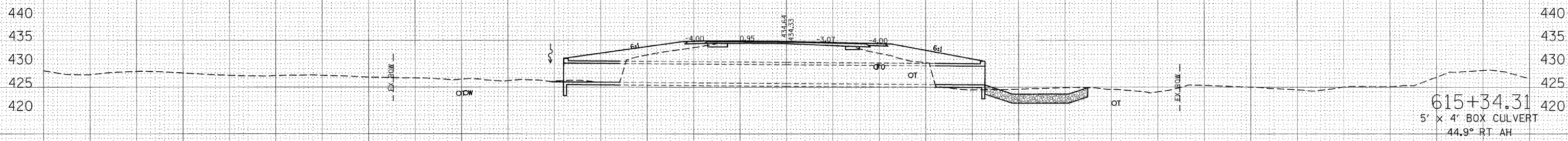
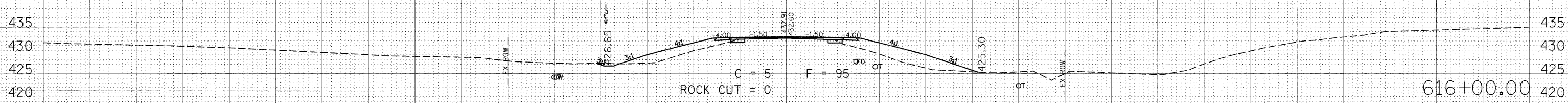
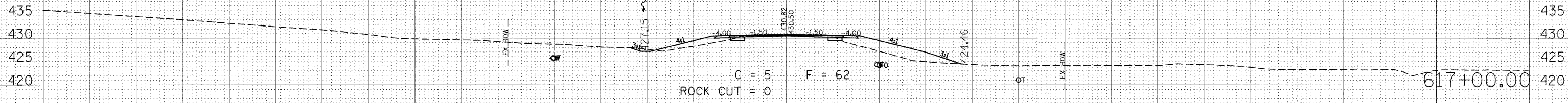
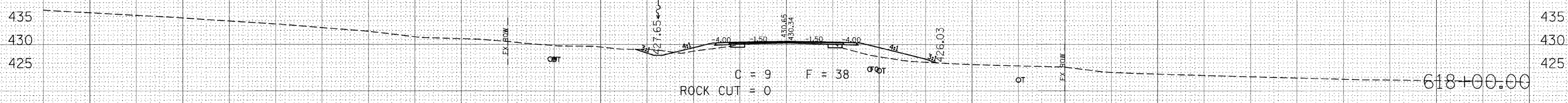
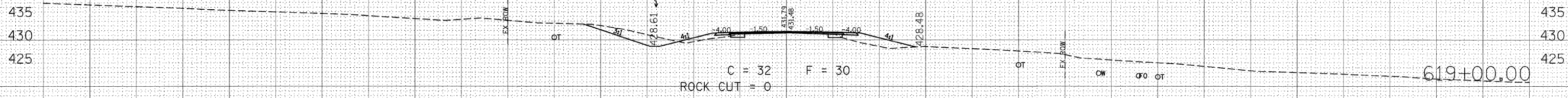


F.A.S. RTE.	SECTION	COUNTY	TOTAL SHEETS	SHEET NO.
932	(8,9,11)W,RS-1		401	385
STA. 615+34.31		TO STA. 619+00.00		
FED. ROAD DIST. NO.		ILLINOIS FED. AID PROJECT		
* JOHNSON & POPE				

160 150 140 130 120 110 100 90 80 70 60 50 40 30 20 10 0 10 20 30 40 50 60 70 80 90 100 110 120 130 140 150 160



160 150 140 130 120 110 100 90 80 70 60 50 40 30 20 10 0 10 20 30 40 50 60 70 80 90 100 110 120 130 140 150 160

BY	DATE

FINAL SURVEY	SURVEYED

BY	DATE

ORIGINAL SURVEY	SURVEYED

PLOT DATE = #DATE#  
 FILE NAME = #FILE#  
 FILE SIZE = #KBYTES#  
 USER NAME = #USER#