FINAL SURVEY		BY	DATE
	SURVEYED		
	PLOTTED		
	TEMPLATE		
	AREAS		
NOTE BOOK	AREAS CHECKED		
NO.			

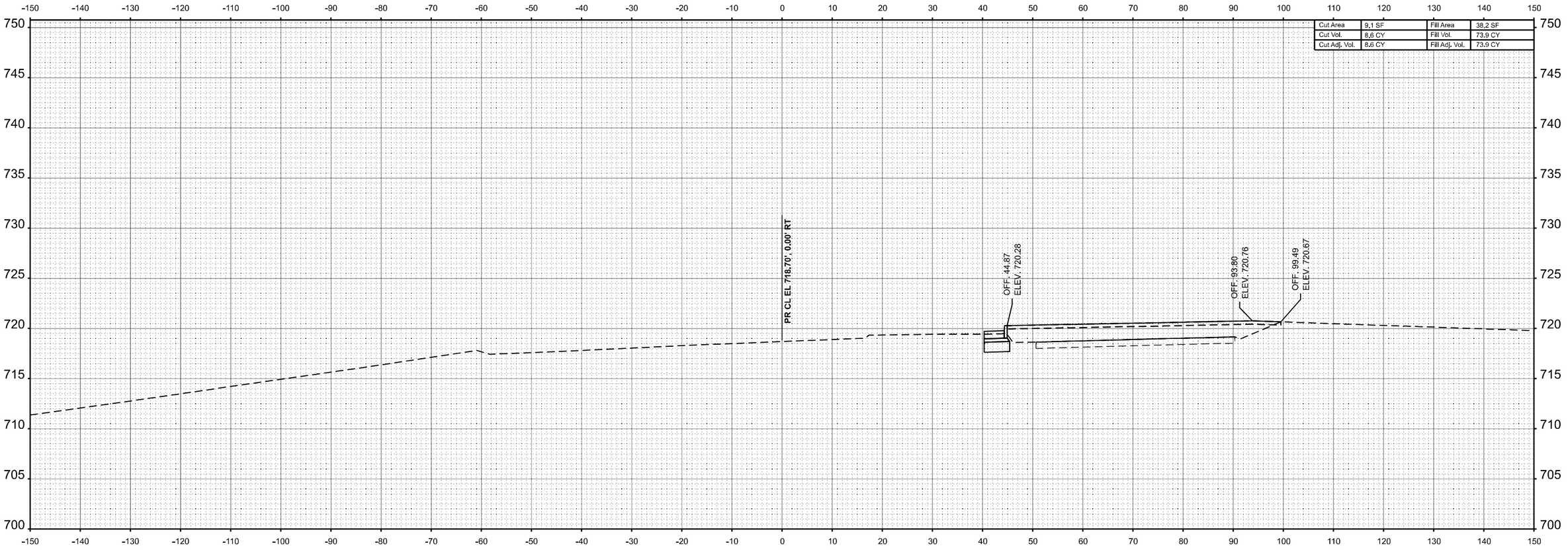

STA 119+00.00

USER NAME = kaleb.hirtzel	DESIGNED -	REVISED -	
	DRAWN -	REVISED -	
PLOT SCALE = 0.16666633 ' / in.	CHECKED -	REVISED -	
PLOT DATE = 8/22/2024	DATE -	REVISED -	

STATE OF ILLINOIS
DEPARTMENT OF TRANSPORTATION

CROSS-SECTIONS
STAGE 3C: WB IL 16

SCALE: 1"=10' | SHEET 21 OF 24 SHEETS | STA. 119+00.00 | TO STA. 119+00.00

F.A.I RTE.	SECTION	COUNTY	TOTAL SHEETS	SHEET NO.
57	(15-22HB-4)BR (15-22)R	COLES	1086	1001
		CONTRACT NO. 74435		
	ILLINOIS	FED. AID PROJECT		

ORIGINAL SURVEY		BY	DATE
	SURVEYED		
	PLOTTED		
	TEMPLATE		
	AREAS		
NOTE BOOK	AREAS CHECKED		
NO.			

MODEL: WB IL 16 - 119+00.00 |Sheet|
FILE NAME: c:\pw_work\pwidot\hirtzelkl\d0852852\D774435-sheets-CrossSections-Stage3C.dgn

FINAL SURVEY		BY	DATE
	SURVEYED		
	PLOTTED		
NOTE BOOK	TEMPLATE		
	AREAS		
NO.	AREAS CHECKED		

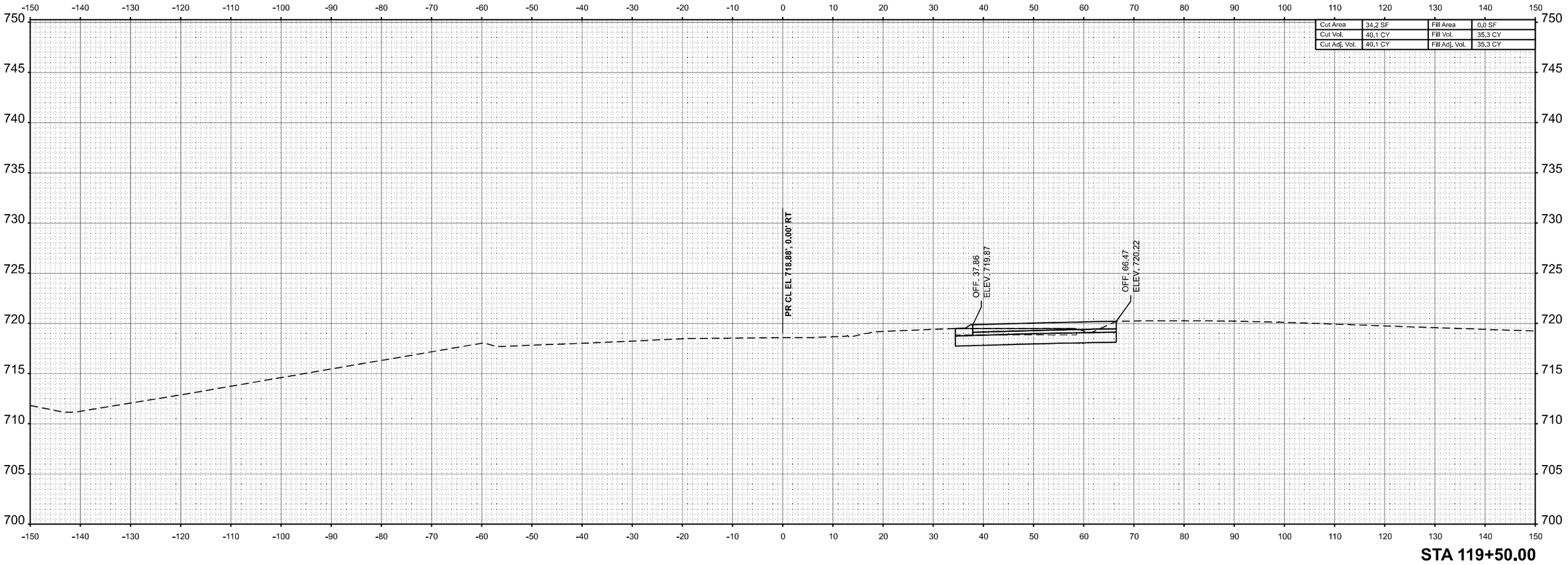

Cut Area	34.2 SF	Fill Area	0.0 SF
Cut Vol.	40.1 CY	Fill Vol.	35.3 CY
Cut Adj. Vol.	40.1 CY	Fill Adj. Vol.	35.3 CY

FINAL SURVEY		BY	DATE
ORIGINAL SURVEY	SURVEYED		
	PLOTTED		
NOTE BOOK	TEMPLATE		
	AREAS		
NO.	AREAS CHECKED		

MODEL: WB IL 16 - 119+50.00 |Sheet|
FILE NAME: c:\pw_work\pwidot\hirtzelkl\d0852852\D774435-sheets-CrossSections-Stage3C.dgn

USER NAME = kaleb.hirtzel	DESIGNED -	REVISED -	
	DRAWN -	REVISED -	
PLOT SCALE = 0.16666633 ' / in.	CHECKED -	REVISED -	
PLOT DATE = 8/22/2024	DATE -	REVISED -	

STATE OF ILLINOIS
DEPARTMENT OF TRANSPORTATION

CROSS-SECTIONS
STAGE 3C: WB IL 16

SCALE: 1"=10' | SHEET 22 OF 24 SHEETS | STA. 119+50.00 | TO STA. 119+50.00

F.A.I RTE.	SECTION	COUNTY	TOTAL SHEETS	SHEET NO.
57	(15-22HB-4)BR (15-22)R	COLES	1086	1002
		CONTRACT NO. 74435		
	ILLINOIS	FED. AID PROJECT		

FINAL SURVEY		BY	DATE
	SURVEYED		
	PLOTTED		
	TEMPLATE		
	AREAS		
NOTE BOOK	AREAS CHECKED		
NO.			

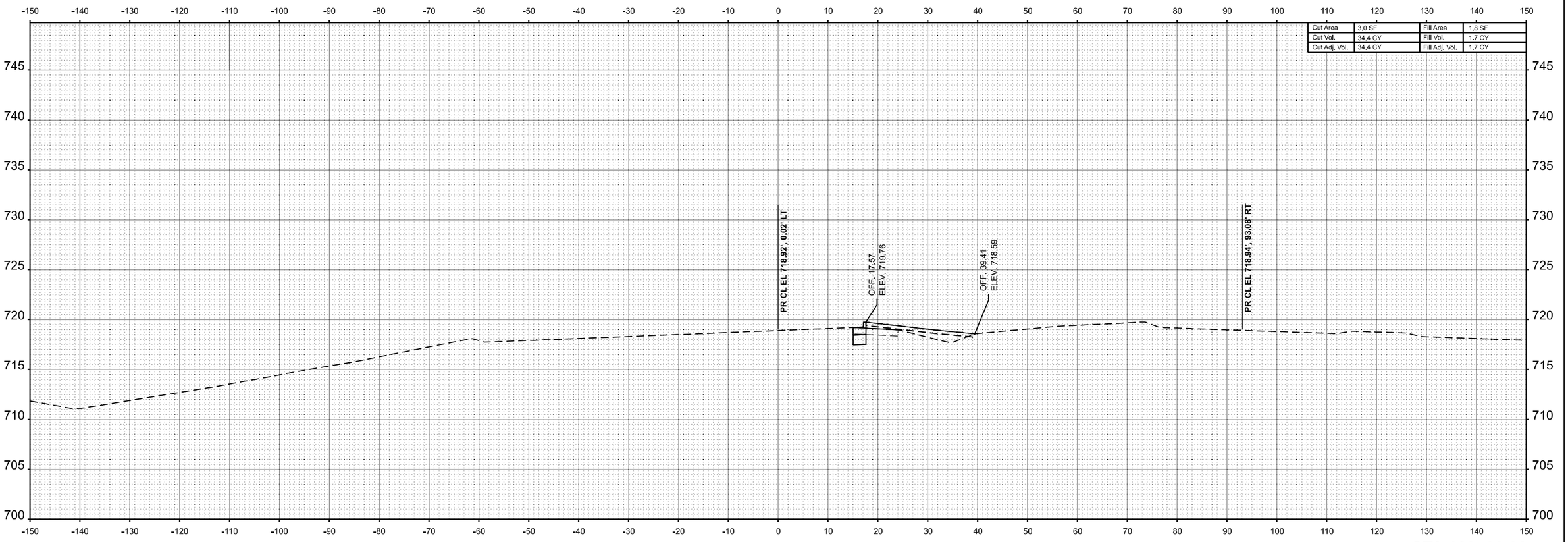

STA 120+00.00

ORIGINAL SURVEY		BY	DATE
	SURVEYED		
	PLOTTED		
	TEMPLATE		
	AREAS		
NOTE BOOK	AREAS CHECKED		
NO.			

MODEL: WB IL 16 - 120+00.00 |Sheet|
FILE NAME: c:\pw_work\pwidot\hirtzelkl\d0852852\D774435-sheets-CrossSections-Stage3C.dgn

USER NAME = kaleb.hirtzel	DESIGNED -	REVISED -	
	DRAWN -	REVISED -	
PLOT SCALE = 0.16666633 ' / in.	CHECKED -	REVISED -	
PLOT DATE = 8/22/2024	DATE -	REVISED -	

STATE OF ILLINOIS
DEPARTMENT OF TRANSPORTATION

CROSS-SECTIONS
STAGE 3C: WB IL 16

SCALE: 1"=10' | SHEET 23 OF 24 SHEETS | STA. 120+00.00 | TO STA. 120+00.00

F.A.I RTE.	SECTION	COUNTY	TOTAL SHEETS	SHEET NO.
57	(15-22HB-4)BR (15-22)R	COLES	1086	1003
		CONTRACT NO. 74435		
	ILLINOIS	FED. AID PROJECT		

FINAL SURVEY		BY	DATE
	SURVEYED		
	PLOTTED		
	TEMPLATE		
NOTE BOOK	AREAS		
NO.	AREAS CHECKED		

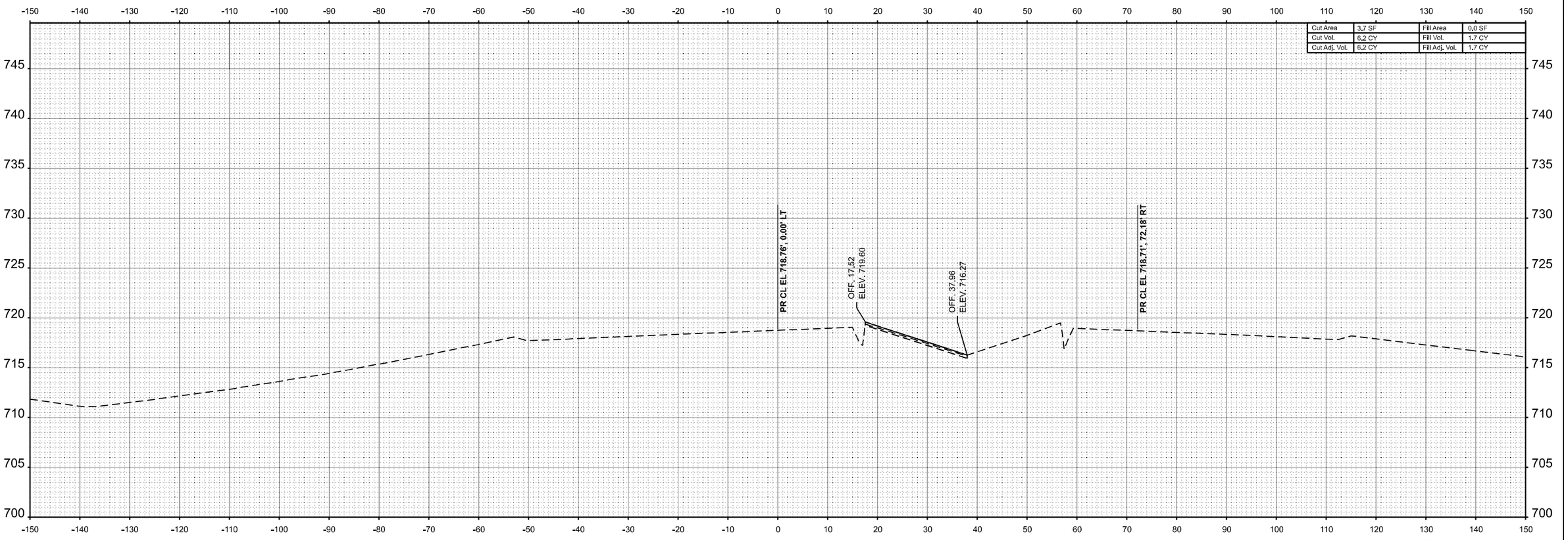

STA 120+50.00

FINAL SURVEY		BY	DATE
	SURVEYED		
	PLOTTED		
	TEMPLATE		
ORIGINAL	AREAS		
NOTE BOOK	AREAS CHECKED		
NO.			

MODEL: WB IL 16 - 120+50,00 |Sheet|
FILE NAME: c:\pw_work\pwidot\hirtzelkl\d0852852\D774435-sheets-CrossSections-Stage3C.dgn

USER NAME = kaleb.hirtzel	DESIGNED -	REVISED -
	DRAWN -	REVISED -
PLOT SCALE = 0.16666633 ' / in.	CHECKED -	REVISED -
PLOT DATE = 8/22/2024	DATE -	REVISED -

STATE OF ILLINOIS
DEPARTMENT OF TRANSPORTATION

CROSS-SECTIONS
STAGE 3C: WB IL 16

SCALE: 1"=10' | SHEET 24 OF 24 SHEETS | STA. 120+50.00 | TO STA. 120+50.00

F.A.I RTE.	SECTION	COUNTY	TOTAL SHEETS	SHEET NO.
57	(15-22HB-4)BR (15-22)R	COLES	1086	1004
		CONTRACT NO. 74435		
	ILLINOIS	FED. AID PROJECT		

FINAL SURVEY		BY	DATE
	SURVEYED		
	PLOTTED		
NOTE BOOK	TEMPLATE		
	AREAS		
NO.	AREAS CHECKED		

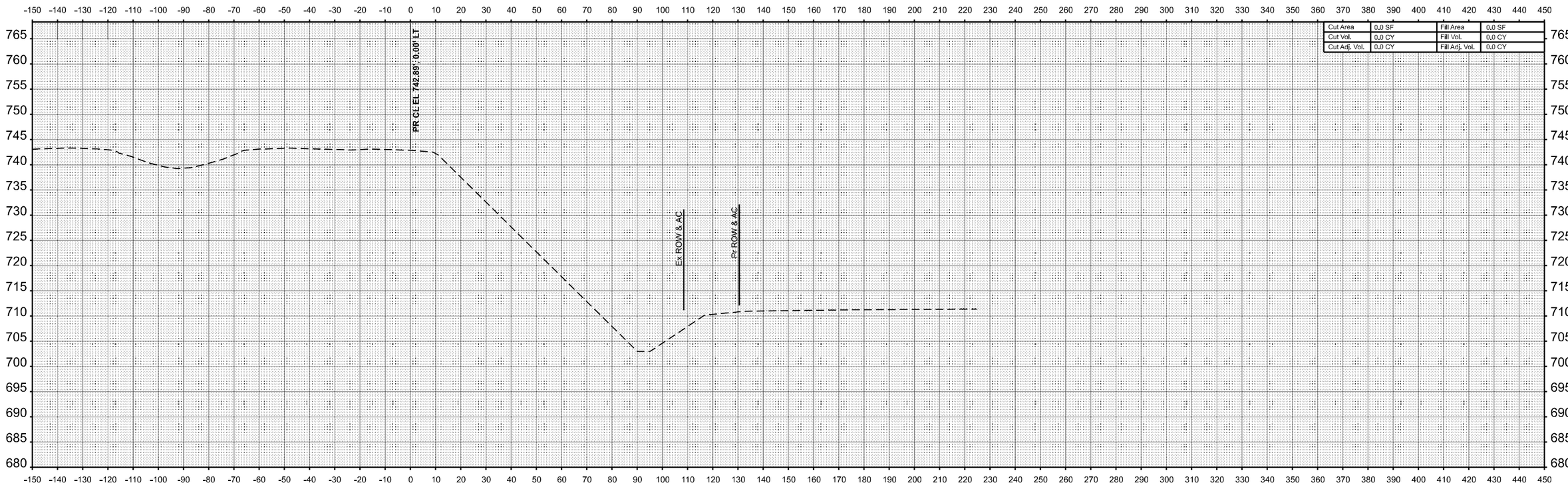

STA 2006+50.00

FINAL SURVEY		BY	DATE
	SURVEYED		
	PLOTTED		
NOTE BOOK	TEMPLATE		
	AREAS		
NO.	AREAS CHECKED		

MODEL: RAMPA-SBOFF - 2006+50.00 [Sheet]
FILE NAME: c:\pw_work\pwidot\hirtzelkl\d0852852\D774435-sheets-CrossSections-Stage3E.dgn

USER NAME = kaleb.hirtzel	DESIGNED -	REVISED -	
	DRAWN -	REVISED -	
PLOT SCALE = 0.16666633 ' / In.	CHECKED -	REVISED -	
PLOT DATE = 8/22/2024	DATE -	REVISED -	

STATE OF ILLINOIS
DEPARTMENT OF TRANSPORTATION

CROSS-SECTIONS
STAGE 3E: PR RAMP A

SCALE: 1"=20' | SHEET 1 OF 50 SHEETS | STA. 2006+50.00 | TO STA. 2006+50.00

F.A.I RTE.	SECTION	COUNTY	TOTAL SHEETS	SHEET NO.
57	(15-22HB-4)BR (15-22)R	COLES	1086	1005
		CONTRACT NO. 74435		
	ILLINOIS FED. AID PROJECT			

FINAL SURVEY		BY	DATE
NOTE BOOK	SURVEYED		
NO.	PLOTTED		
	TEMPLATE		
	AREAS		
	AREAS CHECKED		

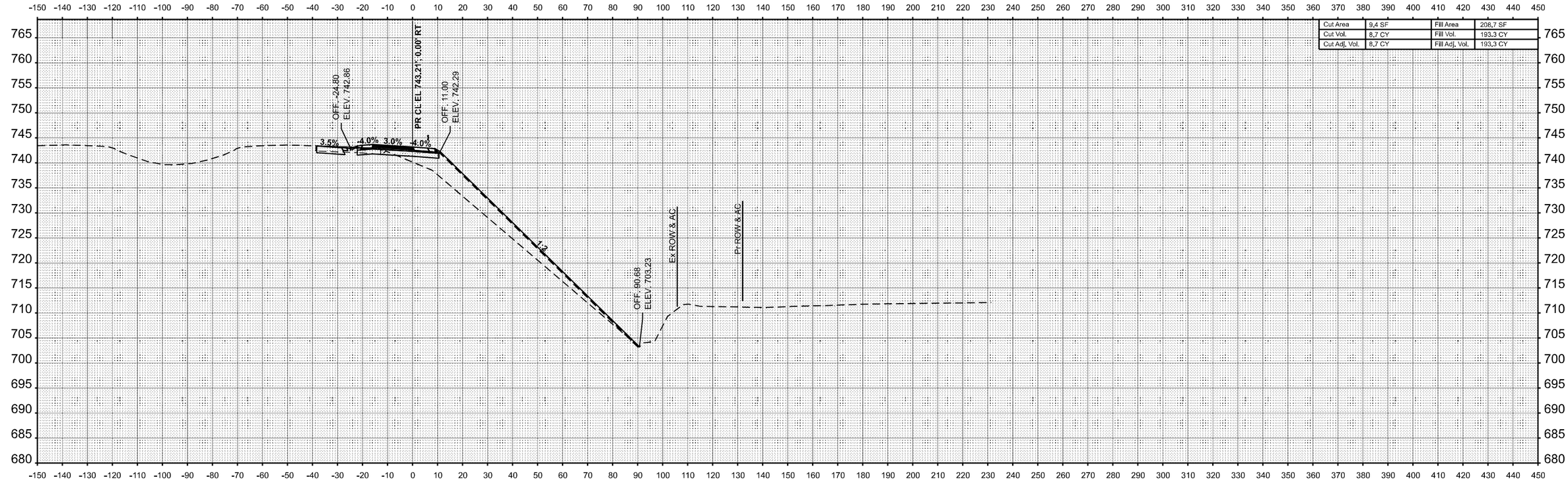

ORIGINAL SURVEY		BY	DATE
NOTE BOOK	SURVEYED		
NO.	PLOTTED		
	TEMPLATE		
	AREAS		
	AREAS CHECKED		

MODEL: RAMPA-SBOFF - 2007+00.00 [Sheet]
FILE NAME: c:\pw_work\pwidot\hirtzelkd\d0852652\D7774435-sheets-CrossSections-Stage3E.dgn

USER NAME = kaleb.hirtzel	DESIGNED -	REVISED -	
	DRAWN -	REVISED -	
PLOT SCALE = 0.16666633 ' / In.	CHECKED -	REVISED -	
PLOT DATE = 8/22/2024	DATE -	REVISED -	

STATE OF ILLINOIS
DEPARTMENT OF TRANSPORTATION

CROSS-SECTIONS
STAGE 3E: PR RAMP A

SCALE: 1"=20' | SHEET 2 OF 50 SHEETS | STA. 2007+00.00 | TO STA. 2007+00.00

F.A.I RTE.	SECTION	COUNTY	TOTAL SHEETS	SHEET NO.
57	(15-22HB-4)BR (15-22)R	COLES	1086	1006
		CONTRACT NO. 74435		
	ILLINOIS	FED. AID PROJECT		

FINAL SURVEY		BY	DATE
	SURVEYED		
	PLOTTED		
NOTE BOOK	TEMPLATE		
	AREAS		
NO.	AREAS CHECKED		

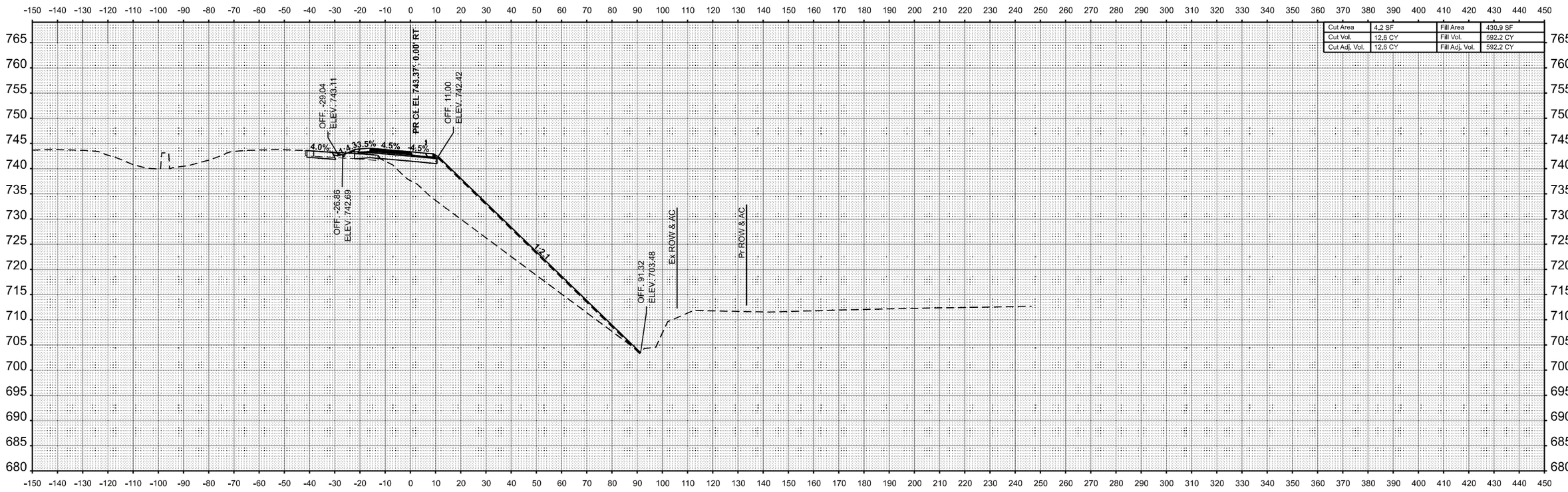

ORIGINAL SURVEY		BY	DATE
	SURVEYED		
	PLOTTED		
NOTE BOOK	TEMPLATE		
	AREAS		
NO.	AREAS CHECKED		

MODEL: RAMPA-SBOFF - 2007+50.00 [Sheet]
FILE NAME: c:\pw_work\pwidot\hirtzelkd\d0852852\D774435-sheets-CrossSections-Stage3E.dgn

USER NAME = kaleb.hirtzel	DESIGNED -	REVISED -	
	DRAWN -	REVISED -	
PLOT SCALE = 0.16666633 ' / in.	CHECKED -	REVISED -	
PLOT DATE = 8/22/2024	DATE -	REVISED -	

STATE OF ILLINOIS
DEPARTMENT OF TRANSPORTATION

CROSS-SECTIONS
STAGE 3E: PR RAMP A

SCALE: 1"=20' | SHEET 3 OF 50 SHEETS | STA. 2007+50.00 | TO STA. 2007+50.00

F.A.I RTE.	SECTION	COUNTY	TOTAL SHEETS	SHEET NO.
57	(15-22HB-4)BR (15-22)R	COLES	1086	1007
		CONTRACT NO. 74435		
	ILLINOIS	FED. AID PROJECT		

FINAL SURVEY		BY	DATE
	SURVEYED		
	PLOTTED		
NOTE BOOK	TEMPLATE		
	AREAS		
NO.	AREAS CHECKED		

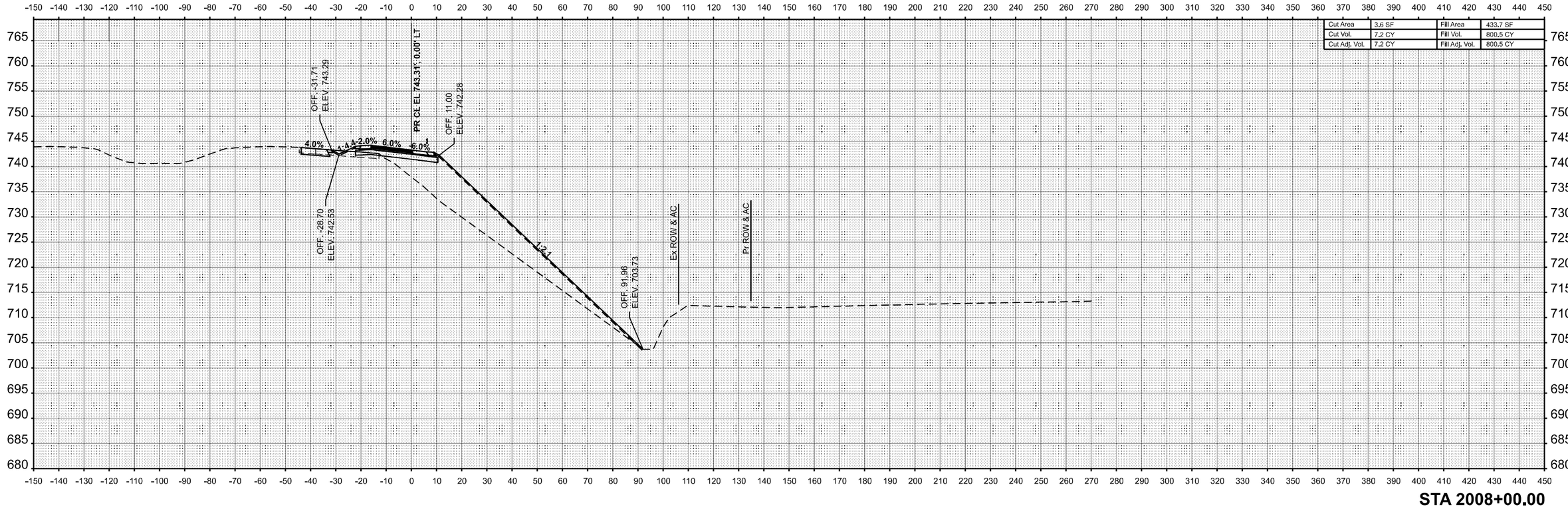

ORIGINAL SURVEY		BY	DATE
	SURVEYED		
	PLOTTED		
NOTE BOOK	TEMPLATE		
	AREAS		
NO.	AREAS CHECKED		

MODEL: RAMPA-SBOFF - 2008+00.00 [Sheet]
FILE NAME: c:\pw_work\pwidot\hirtzelkl\d0852852\D774435-sheets-CrossSections-Stage3E.dgn

USER NAME = kaleb.hirtzel	DESIGNED -	REVISED -	
	DRAWN -	REVISED -	
PLOT SCALE = 0.16666633 ' / in.	CHECKED -	REVISED -	
PLOT DATE = 8/22/2024	DATE -	REVISED -	

STATE OF ILLINOIS
DEPARTMENT OF TRANSPORTATION

CROSS-SECTIONS
STAGE 3E: PR RAMP A

SCALE: 1"=20' | SHEET 4 OF 50 SHEETS | STA. 2008+00.00 | TO STA. 2008+00.00

F.A.I RTE.	SECTION	COUNTY	TOTAL SHEETS	SHEET NO.
57	(15-22HB-4)BR (15-22)R	COLES	1086	1008
		CONTRACT NO. 74435		
		ILLINOIS	FED. AID PROJECT	

FINAL SURVEY		BY	DATE
	SURVEYED		
	PLOTTED		
NOTE BOOK	TEMPLATE		
	AREAS		
NO.	AREAS CHECKED		

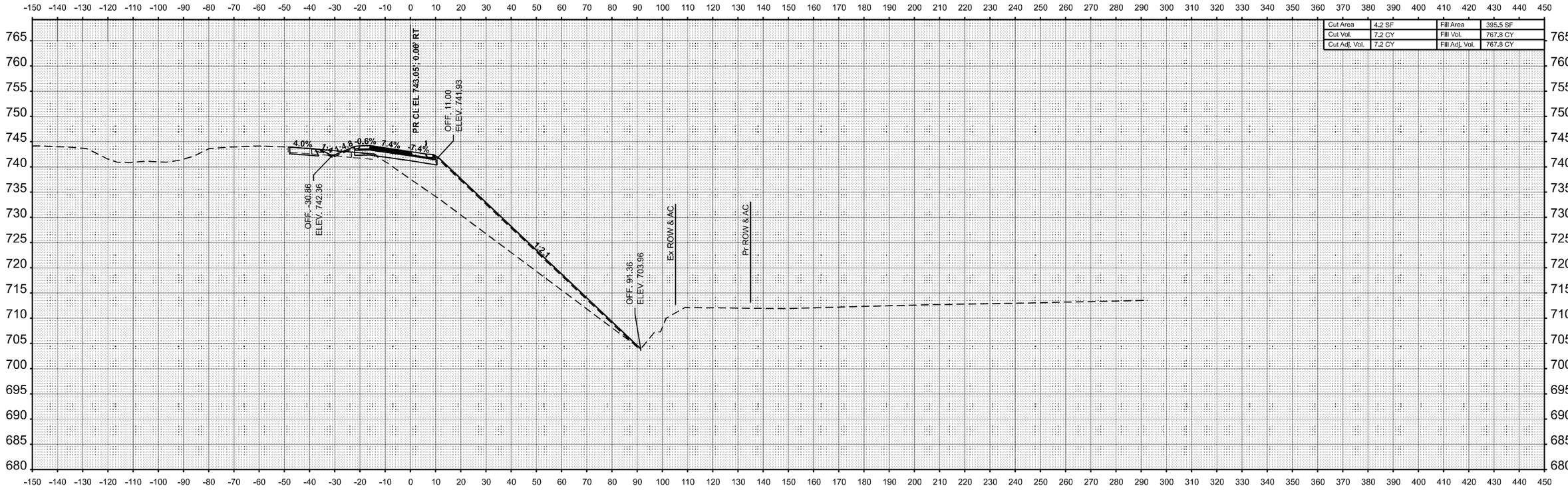

FINAL SURVEY		BY	DATE
ORIGINAL SURVEY	SURVEYED		
	PLOTTED		
NOTE BOOK	TEMPLATE		
	AREAS		
NO.	AREAS CHECKED		

MODEL: RAMPA-SBOFF - 2008+50.00 [Sheet]
FILE NAME: c:\pw_work\pwidot\hirtzelkl\d0852852\D774435-sheets-CrossSections-Stage3E.dgn

USER NAME = kaleb.hirtzel	DESIGNED -	REVISED -	
	DRAWN -	REVISED -	
PLOT SCALE = 0.16666633 ' / in.	CHECKED -	REVISED -	
PLOT DATE = 8/22/2024	DATE -	REVISED -	

STATE OF ILLINOIS
DEPARTMENT OF TRANSPORTATION

CROSS-SECTIONS
STAGE 3E: PR RAMP A

SCALE: 1"=20' | SHEET 5 OF 50 SHEETS | STA. 2008+50.00 | TO STA. 2008+50.00

F.A.I RTE.	SECTION	COUNTY	TOTAL SHEETS	SHEET NO.
57	(15-22HB-4)BR (15-22)R	COLES	1086	1009
		CONTRACT NO. 74435		
		ILLINOIS	FED. AID PROJECT	

FINAL SURVEY		BY	DATE
	SURVEYED		
	PLOTTED		
NOTE BOOK	TEMPLATE		
	AREAS		
NO.	AREAS CHECKED		

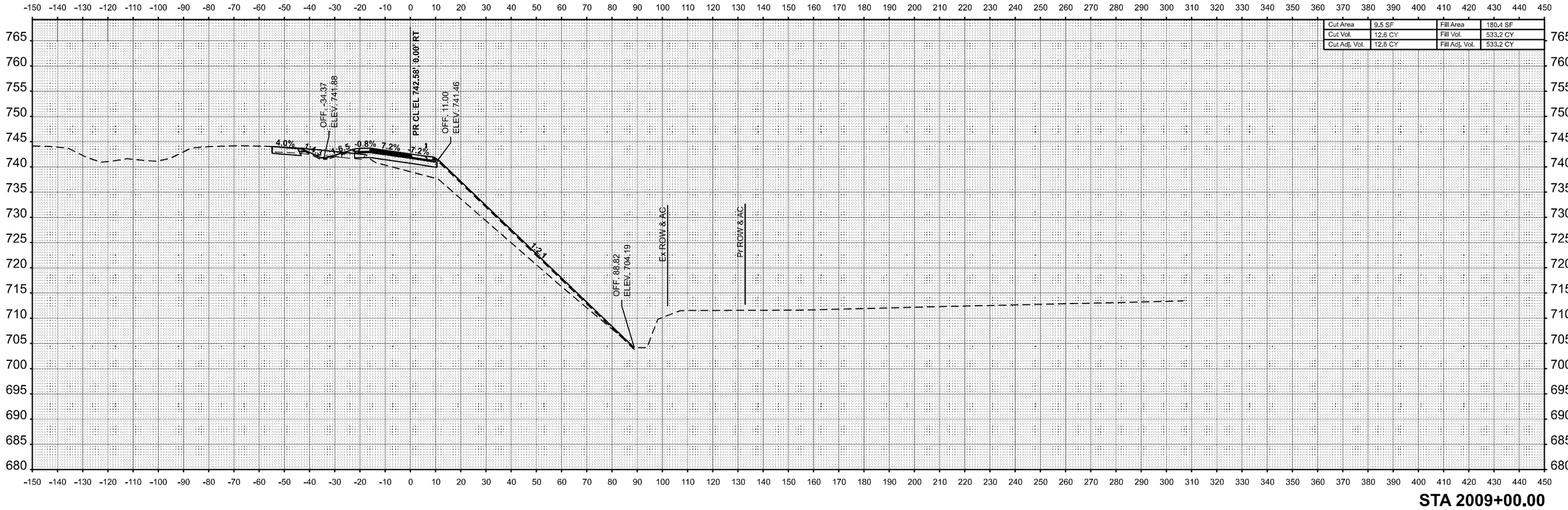

FINAL SURVEY		BY	DATE
ORIGINAL SURVEY	SURVEYED		
	PLOTTED		
NOTE BOOK	TEMPLATE		
	AREAS		
NO.	AREAS CHECKED		

MODEL: RAMPA-SBOFF - 2009+00.00 [Sheet]
FILE NAME: c:\pw_work\pwidot\hirtzelkl\d0852852\D774435-sheets-CrossSections-Stage3E.dgn

USER NAME = kaleb.hirtzel	DESIGNED -	REVISED -	
	DRAWN -	REVISED -	
PLOT SCALE = 0.16666633 ' / in.	CHECKED -	REVISED -	
PLOT DATE = 8/22/2024	DATE -	REVISED -	

STATE OF ILLINOIS
DEPARTMENT OF TRANSPORTATION

CROSS-SECTIONS
STAGE 3E: PR RAMP A

SCALE: 1"=20' | SHEET 6 OF 50 SHEETS | STA. 2009+00.00 | TO STA. 2009+00.00

F.A.I RTE.	SECTION	COUNTY	TOTAL SHEETS	SHEET NO.
57	(15-22HB-4)BR (15-22)R	COLES	1086	1010
		CONTRACT NO. 74435		
		ILLINOIS	FED. AID PROJECT	

FINAL SURVEY		BY	DATE
	SURVEYED		
	PLOTTED		
NOTE BOOK	TEMPLATE		
	AREAS		
NO.	AREAS CHECKED		

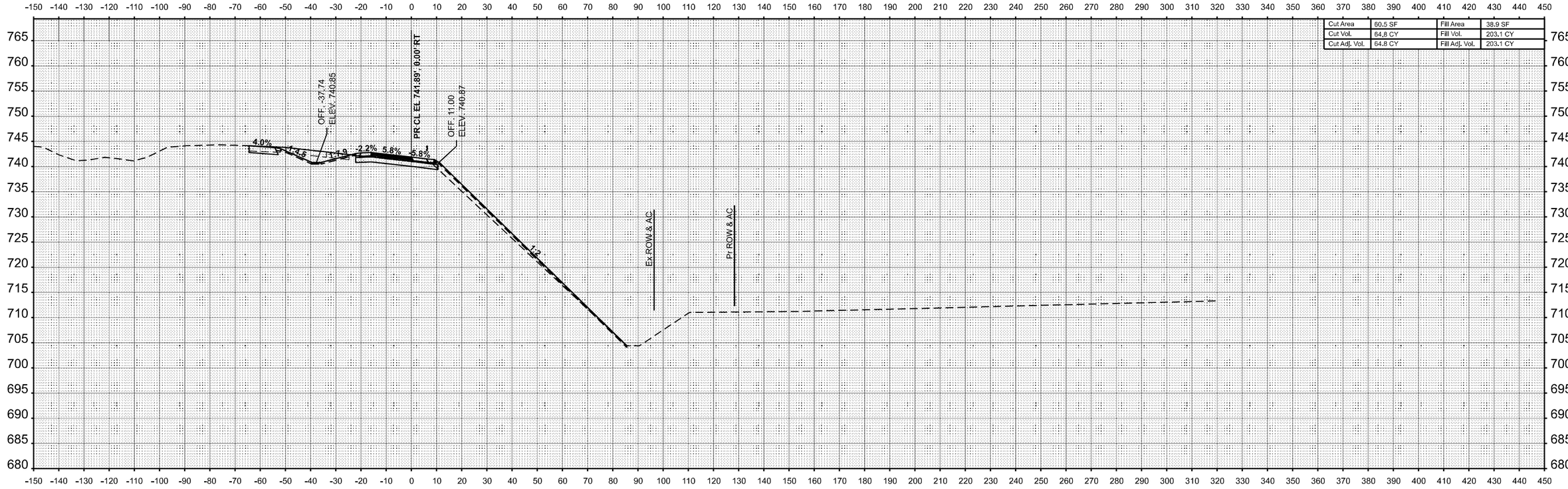

ORIGINAL SURVEY		BY	DATE
	SURVEYED		
	PLOTTED		
NOTE BOOK	TEMPLATE		
	AREAS		
NO.	AREAS CHECKED		

MODEL: RAMPA-SBOFF - 2009+50.00 [Sheet]
FILE NAME: c:\pw_work\pwidot\hirtzelkl\d0852852\D774435-sheets-CrossSections-Stage3E.dgn

USER NAME = kaleb.hirtzel	DESIGNED -	REVISED -	
	DRAWN -	REVISED -	
PLOT SCALE = 0.16666633 ' / in.	CHECKED -	REVISED -	
PLOT DATE = 8/22/2024	DATE -	REVISED -	

STATE OF ILLINOIS
DEPARTMENT OF TRANSPORTATION

CROSS-SECTIONS
STAGE 3E: PR RAMP A

SCALE: 1"=20' | SHEET 7 OF 50 SHEETS | STA. 2009+50.00 | TO STA. 2009+50.00

F.A.I RTE.	SECTION	COUNTY	TOTAL SHEETS	SHEET NO.
57	(15-22HB-4)BR (15-22)R	COLES	1086	1011
		CONTRACT NO. 74435		
		ILLINOIS	FED. AID PROJECT	

FINAL SURVEY		BY	DATE
	SURVEYED		
	PLOTTED		
NOTE BOOK	TEMPLATE		
	AREAS		
NO.	AREAS CHECKED		

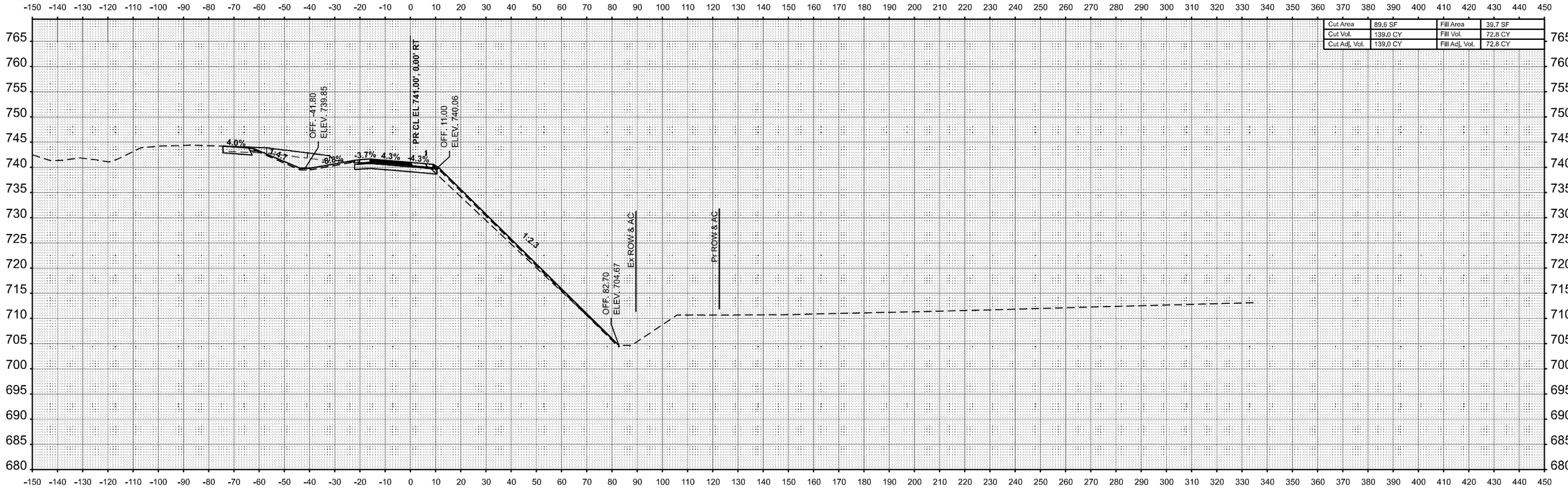

STA 2010+00.00

ORIGINAL SURVEY		BY	DATE
	SURVEYED		
	PLOTTED		
NOTE BOOK	TEMPLATE		
	AREAS		
NO.	AREAS CHECKED		

MODEL: RAMPA-SBOFF - 2010+00.00 [Sheet]
FILE NAME: c:\pw_work\pwidot\hirtzelkl\d0852852\D774435-sheets-CrossSections-Stage3E.dgn

USER NAME = kaleb.hirtzel	DESIGNED -	REVISED -	
	DRAWN -	REVISED -	
PLOT SCALE = 0.16666633 ' / in.	CHECKED -	REVISED -	
PLOT DATE = 8/22/2024	DATE -	REVISED -	

STATE OF ILLINOIS
DEPARTMENT OF TRANSPORTATION

CROSS-SECTIONS
STAGE 3E: PR RAMP A

SCALE: 1"=20' | SHEET 8 OF 50 SHEETS | STA. 2010+00.00 | TO STA. 2010+00.00

F.A.I RTE.	SECTION	COUNTY	TOTAL SHEETS	SHEET NO.
57	(15-22HB-4)BR (15-22)R	COLES	1086	1012
		CONTRACT NO. 74435		
	ILLINOIS	FED. AID PROJECT		

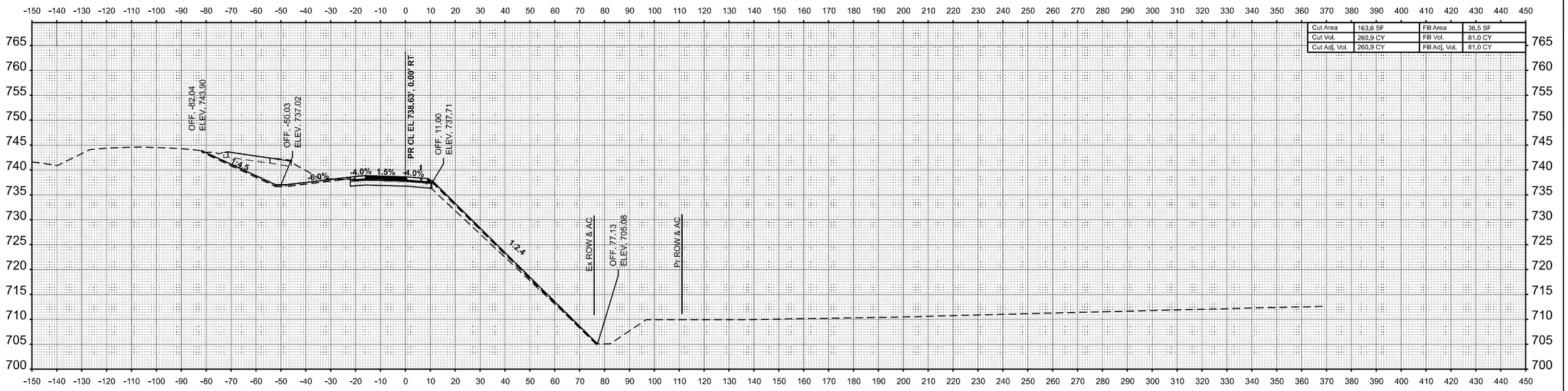

STA 2011+00.00

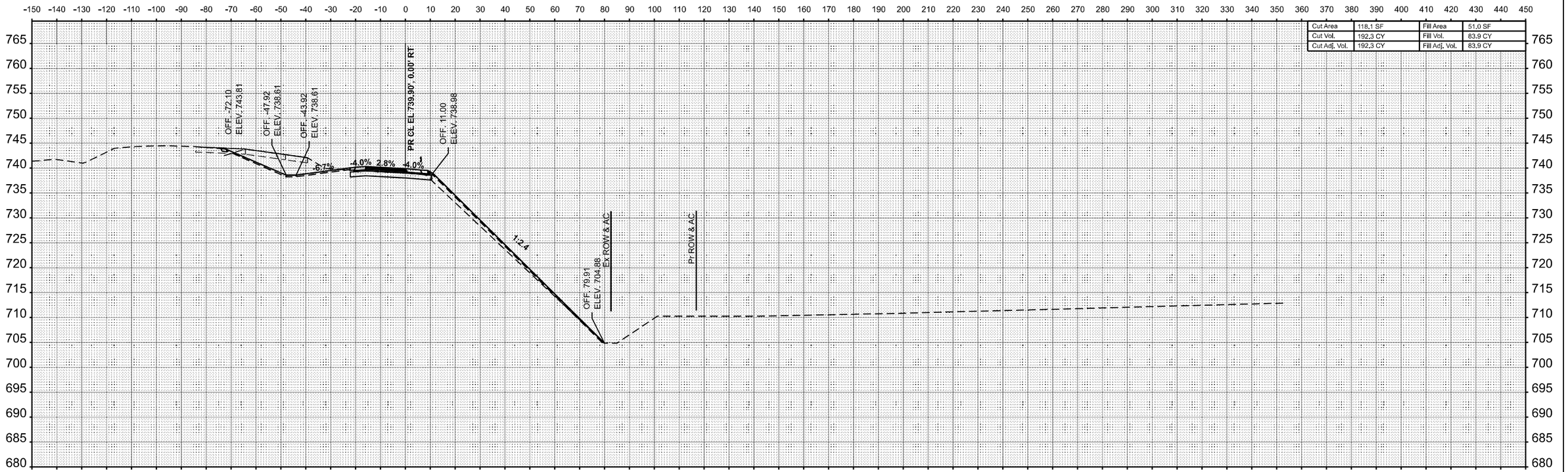

STA 2010+50.00

USER NAME = kaleb.hirtzel	DESIGNED -	REVISED -	
	DRAWN -	REVISED -	
PLOT SCALE = 0.16666633 ' / in.	CHECKED -	REVISED -	
PLOT DATE = 8/22/2024	DATE -	REVISED -	

STATE OF ILLINOIS
DEPARTMENT OF TRANSPORTATION

CROSS-SECTIONS
STAGE 3E: PR RAMP A

SCALE: 1"=20' | SHEET 9 OF 50 SHEETS | STA. 2010+50.00 | TO STA. 2011+00.00

F.A.I RTE.	SECTION	COUNTY	TOTAL SHEETS	SHEET NO.
57	(15-22HB-4)BR (15-22)R	COLES	1086	1013
		CONTRACT NO. 74435		
	ILLINOIS FED. AID PROJECT			

FINAL SURVEY — NOTE BOOK — NO. — SURVEYED — PLOTTED — TEMPLATE — AREAS — AREAS CHECKED — BY — DATE

ORIGINAL SURVEY — NOTE BOOK — NO. — SURVEYED — PLOTTED — TEMPLATE — AREAS — AREAS CHECKED — BY — DATE

MODEL: RAMPA-SBOFF - 2010+50.00 [Sheet]
FILE NAME: c:\pw_work\pwidot\hirtzelkl\d0852852\D774435-sheets-CrossSections-Stage3E.dgn

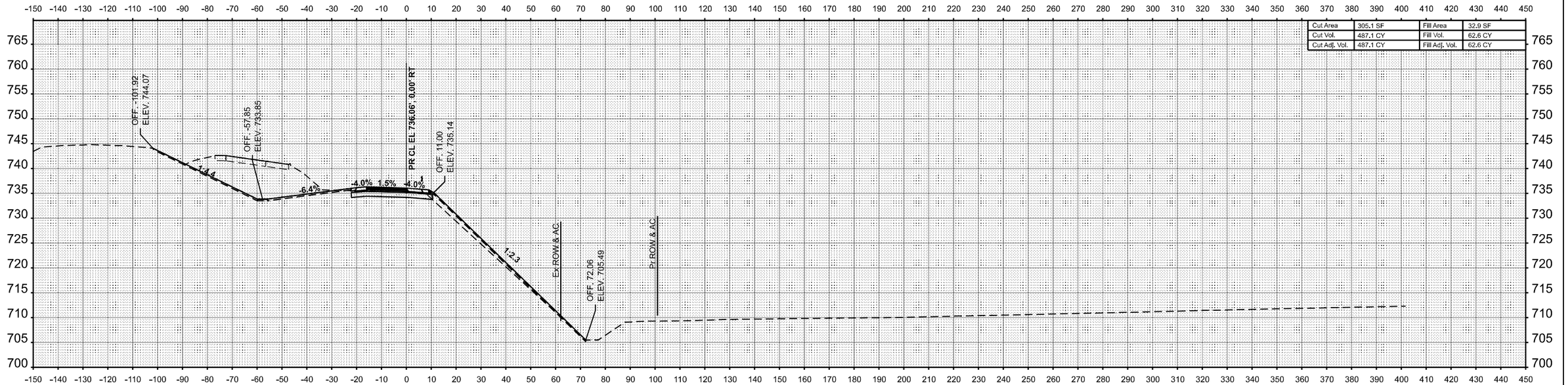

STA 2012+00.00

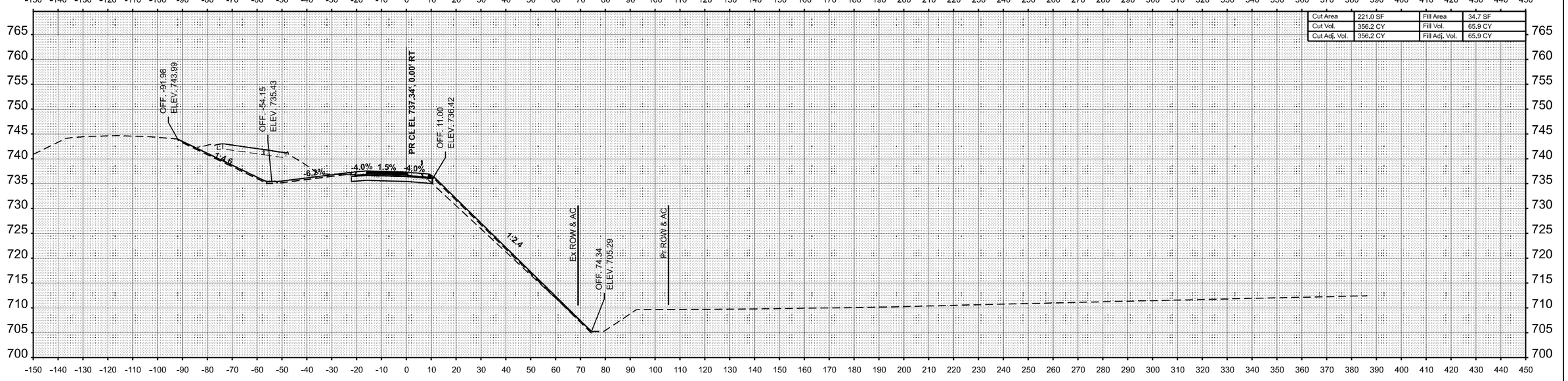

STA 2011+50.00

FINAL SURVEY — SURVEYED — PLOTTED — TEMPLATE — AREAS — AREAS CHECKED — NO. — NOTE BOOK — BY — DATE

ORIGINAL SURVEY — SURVEYED — PLOTTED — TEMPLATE — AREAS — AREAS CHECKED — NO. — NOTE BOOK — BY — DATE

MODEL: RAMPA-SBOFF - 2011+50.00 [Sheet]
FILE NAME: c:\pw_work\pwidot\hirtzelkl\d0852852\D774435-sheets-CrossSections-Stage3E.dgn

USER NAME = kaleb.hirtzel	DESIGNED -	REVISED -
	DRAWN -	REVISED -
PLOT SCALE = 0.16666633 ' / in.	CHECKED -	REVISED -
PLOT DATE = 8/22/2024	DATE -	REVISED -

STATE OF ILLINOIS
DEPARTMENT OF TRANSPORTATION

CROSS-SECTIONS
STAGE 3E: PR RAMP A

SCALE: 1"=20' | SHEET 10 OF 50 SHEETS | STA. 2011+50.00 | TO STA. 2012+00.00

F.A.I RTE.	SECTION	COUNTY	TOTAL SHEETS	SHEET NO.
57	(15-22HB-4)BR (15-22)R	COLES	1086	1014
		CONTRACT NO. 74435		
	ILLINOIS	FED. AID PROJECT		

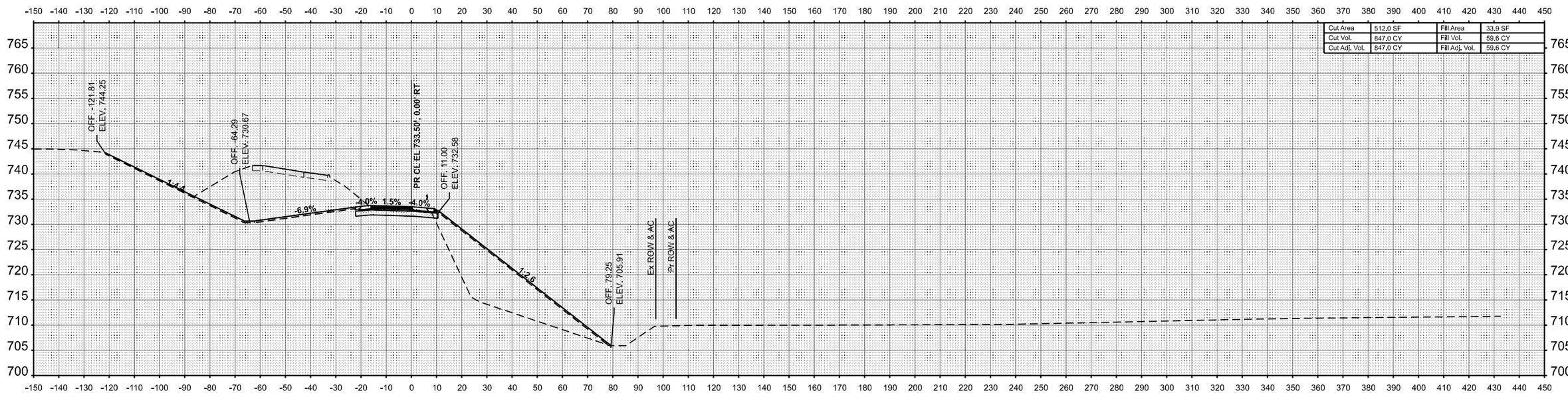

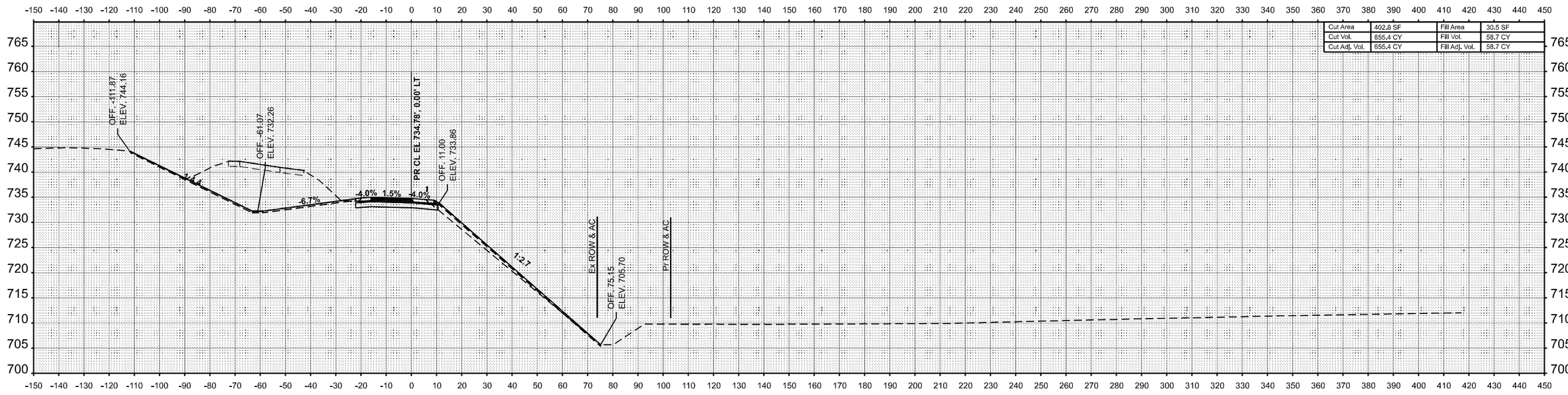

USER NAME = kaleb.hirtzel	DESIGNED -	REVISED -	
	DRAWN -	REVISED -	
PLOT SCALE = 0.16666633 ' / in.	CHECKED -	REVISED -	
PLOT DATE = 8/22/2024	DATE -	REVISED -	

STATE OF ILLINOIS
DEPARTMENT OF TRANSPORTATION

CROSS-SECTIONS
STAGE 3E: PR RAMP A

SCALE: 1"=20' | SHEET 11 OF 50 SHEETS | STA. 2012+50.00 | TO STA. 2013+00.00

F.A.I RTE.	SECTION	COUNTY	TOTAL SHEETS	SHEET NO.
57	(15-22HB-4)BR (15-22)R	COLES	1086	1015
		CONTRACT NO. 74435		
	ILLINOIS FED. AID PROJECT			

FINAL SURVEY | NOTE BOOK | NO. | SURVEYED | PLOTTED | TEMPLATE | AREAS | AREAS CHECKED | BY | DATE

ORIGINAL SURVEY | NOTE BOOK | NO. | SURVEYED | PLOTTED | TEMPLATE | AREAS | AREAS CHECKED | BY | DATE

MODEL: RAMPA-SBOFF - 2012+50.00 [Sheet]
FILE NAME: c:\pw_work\pwidot\hirtzelkl\d0852852\D774435-sheets-CrossSections-Stage3E.dgn

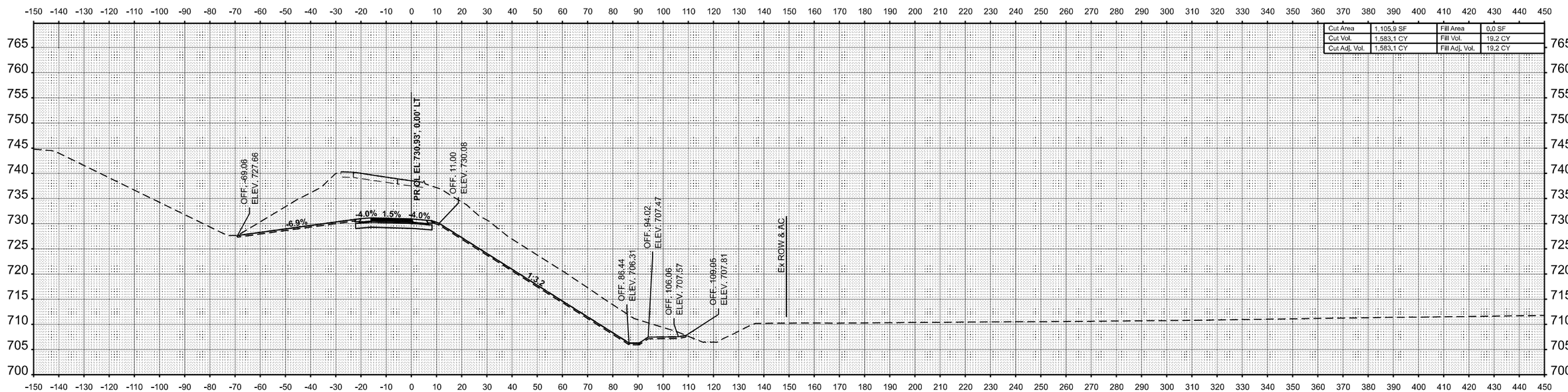

STA 2014+00.00

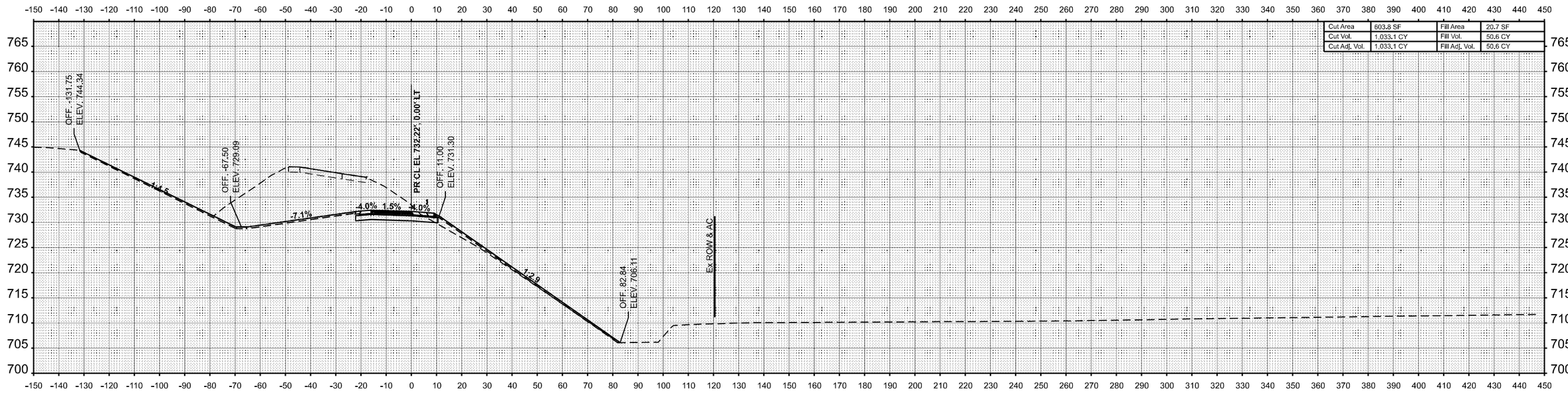

STA 2013+50.00

FINAL SURVEY — SURVEYED — PLOTTED — TEMPLATE — AREAS — AREAS CHECKED — NOTE BOOK — NO. — BY — DATE

ORIGINAL SURVEY — SURVEYED — PLOTTED — TEMPLATE — AREAS — AREAS CHECKED — NOTE BOOK — NO. — BY — DATE

MODEL: RAMPA-SBOFF - 2013+50.00 [Sheet]
FILE NAME: c:\pw_work\pwidot\hirtzelkl\d0852852\D774435-sheets-CrossSections-Stage3E.dgn

USER NAME = kaleb.hirtzel	DESIGNED -	REVISED -
	DRAWN -	REVISED -
PLOT SCALE = 0.16666633 ' / in.	CHECKED -	REVISED -
PLOT DATE = 8/22/2024	DATE -	REVISED -

STATE OF ILLINOIS
DEPARTMENT OF TRANSPORTATION

CROSS-SECTIONS
STAGE 3E: PR RAMP A

SCALE: 1"=20' | SHEET 12 OF 50 SHEETS | STA. 2013+50.00 | TO STA. 2014+00.00

F.A.I RTE.	SECTION	COUNTY	TOTAL SHEETS	SHEET NO.
57	(15-22HB-4)BR (15-22)R	COLES	1086	1016
		CONTRACT NO. 74435		
		ILLINOIS	FED. AID PROJECT	

Cut Area	2,748.3 SF	Fill Area	13.1 SF
Cut Vol.	4,333.7 CY	Fill Vol.	12.1 CY
Cut Adj. Vol.	4,333.7 CY	Fill Adj. Vol.	12.1 CY

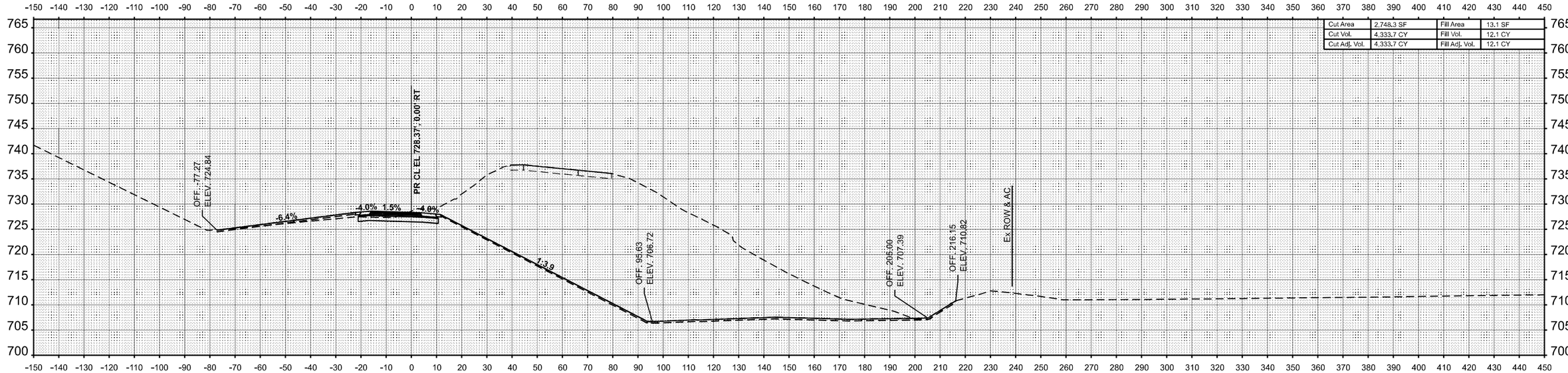

STA 2015+00.00

Cut Area	1,932.1 SF	Fill Area	0.0 SF
Cut Vol.	2,813.0 CY	Fill Vol.	0.0 CY
Cut Adj. Vol.	2,813.0 CY	Fill Adj. Vol.	0.0 CY

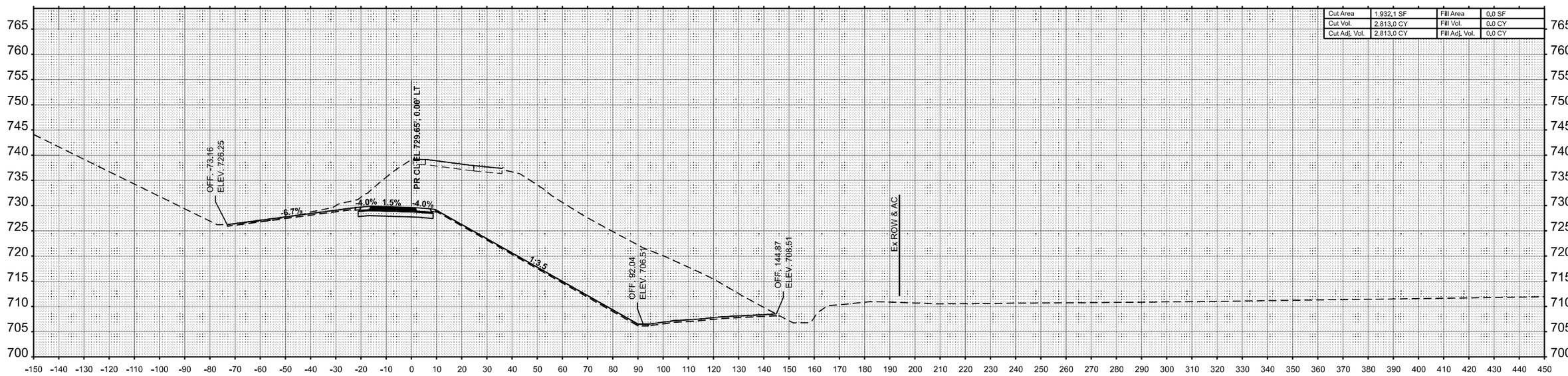

STA 2014+50.00

FINAL SURVEY — NOTE BOOK — NO.
SURVEYED — PLOTTED — TEMPLATE — AREAS — AREAS CHECKED
BY — DATE

ORIGINAL SURVEY — NOTE BOOK — NO.
SURVEYED — PLOTTED — TEMPLATE — AREAS — AREAS CHECKED
BY — DATE

MODEL: RAMPA-SBOFF - 20144+50.00 [Sheet]
FILE NAME: c:\pw_work\pwidot\hirtzelkd\d0852852\D774435-sheets-CrossSections-Stage3E.dgn

USER NAME = kaleb.hirtzel	DESIGNED -	REVISED -
	DRAWN -	REVISED -
PLOT SCALE = 0.16666633 ' / In.	CHECKED -	REVISED -
PLOT DATE = 8/22/2024	DATE -	REVISED -

STATE OF ILLINOIS
DEPARTMENT OF TRANSPORTATION

CROSS-SECTIONS
STAGE 3E: PR RAMP A

SCALE: 1"=20' | SHEET 13 OF 50 SHEETS | STA. 2014+50.00 | TO STA. 2015+00.00

F.A.I RTE.	SECTION	COUNTY	TOTAL SHEETS	SHEET NO.
57	(15-22HB-4)BR (15-22)R	COLES	1086	1017
		CONTRACT NO. 74435		
	ILLINOIS	FED. AID PROJECT		

Cut Area	2,053.0 SF	Fill Area	108.7 SF
Cut Vol.	4,788.4 CY	Fill Vol.	151.8 CY
Cut Adj. Vol.	4,788.4 CY	Fill Adj. Vol.	151.8 CY

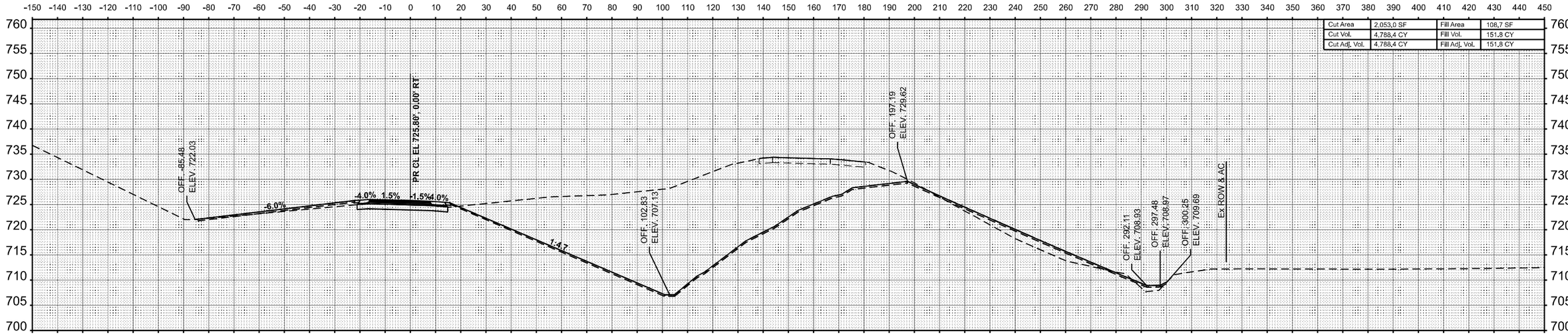

STA 2016+00.00

Cut Area	3,118.4 SF	Fill Area	55.3 SF
Cut Vol.	5,432.1 CY	Fill Vol.	63.3 CY
Cut Adj. Vol.	5,432.1 CY	Fill Adj. Vol.	63.3 CY

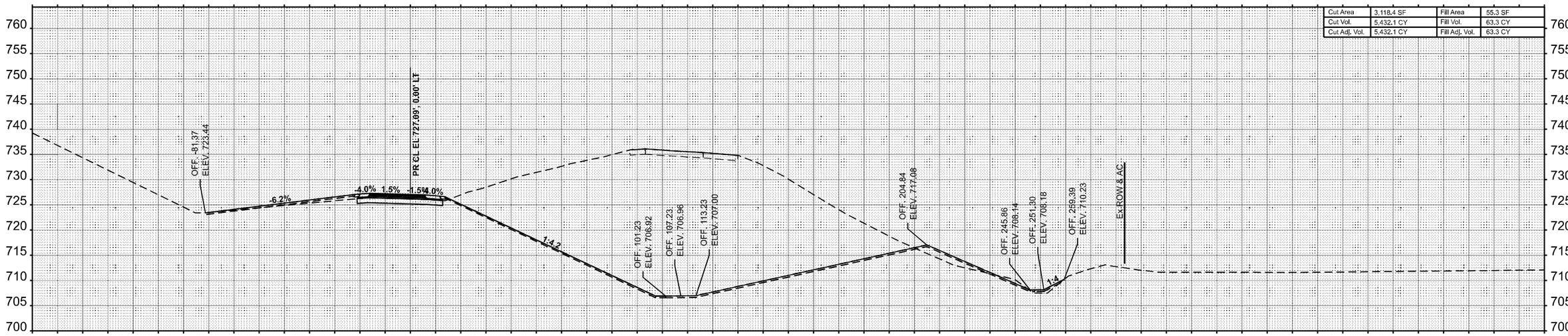

STA 2015+50.00

FINAL SURVEY
NOTE BOOK
NO.
SURVEYED
PLOTTED
TEMPLATE
AREAS
AREAS CHECKED
BY
DATE

ORIGINAL SURVEY
NOTE BOOK
NO.
SURVEYED
PLOTTED
TEMPLATE
AREAS
AREAS CHECKED
BY
DATE

MODEL: RAMPA-SBOFF - 2015+50.00 [Sheet]
FILE NAME: c:\pw_work\pwdot\hirtzelkl\d0852852\D77443S-sheets-CrossSections-Stage3E.dgn

USER NAME = kaleb.hirtzel	DESIGNED -	REVISED -
	DRAWN -	REVISED -
PLOT SCALE = 0.16666633 ' / In.	CHECKED -	REVISED -
PLOT DATE = 8/22/2024	DATE -	REVISED -

STATE OF ILLINOIS
DEPARTMENT OF TRANSPORTATION

CROSS-SECTIONS
STAGE 3E: PR RAMP A

SCALE: 1"=20' | SHEET 14 OF 50 SHEETS | STA. 2015+50.00 | TO STA. 2016+00.00

F.A.I RTE.	SECTION	COUNTY	TOTAL SHEETS	SHEET NO.
57	(15-22HB-4)BR (15-22)R	COLES	1086	1018
		CONTRACT NO. 74435		
	ILLINOIS FED. AID PROJECT			

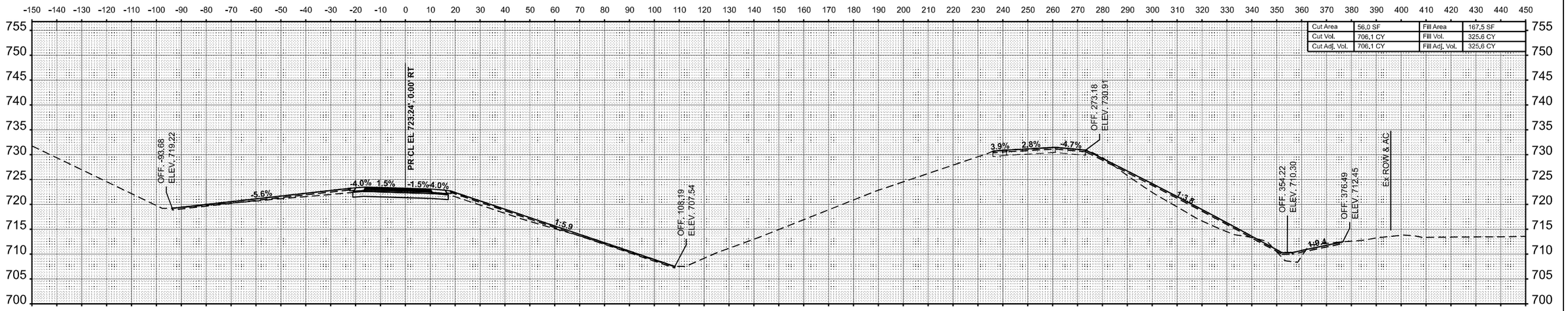

STA 2017+00.00

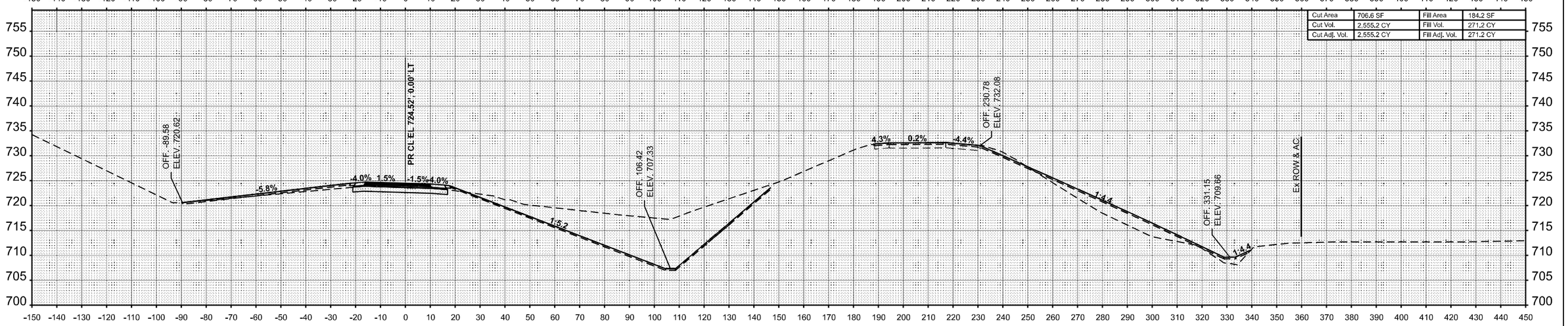

STA 2016+50.00

FINAL SURVEY
NOTE BOOK
NO.
SURVEYED
PLOTTED
TEMPLATE
AREAS
AREAS CHECKED
BY
DATE

ORIGINAL SURVEY
NOTE BOOK
NO.
SURVEYED
PLOTTED
TEMPLATE
AREAS
AREAS CHECKED
BY
DATE

MODEL: RAMPA-SBOFF - 2016+50.00 [Sheet]
FILE NAME: c:\pw_work\pwidot\hirtzelkd\d0852852\D774435-sheets-CrossSections-Stage3E.dgn

USER NAME = kaleb.hirtzel	DESIGNED -	REVISED -
	DRAWN -	REVISED -
PLOT SCALE = 0.16666633 ' / in.	CHECKED -	REVISED -
PLOT DATE = 8/22/2024	DATE -	REVISED -

STATE OF ILLINOIS
DEPARTMENT OF TRANSPORTATION

CROSS-SECTIONS
STAGE 3E: PR RAMP A

SCALE: 1"=20' | SHEET 15 OF 50 SHEETS | STA. 2016+50.00 | TO STA. 2017+00.00

F.A.I RTE.	SECTION	COUNTY	TOTAL SHEETS	SHEET NO.
57	(15-22HB-4)BR (15-22)R	COLES	1086	1019
		CONTRACT NO. 74435		
		ILLINOIS	FED. AID PROJECT	

FINAL SURVEY	BY	DATE
SURVEYED		
PLOTTED		
TEMPLATE		
NOTE BOOK		
NO.	AREAS CHECKED	

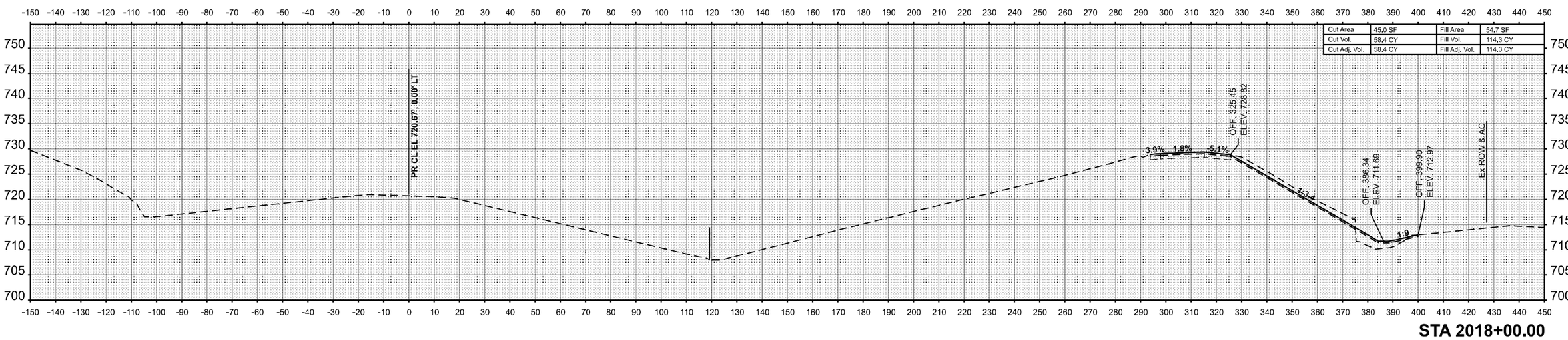

STA 2018+00.00

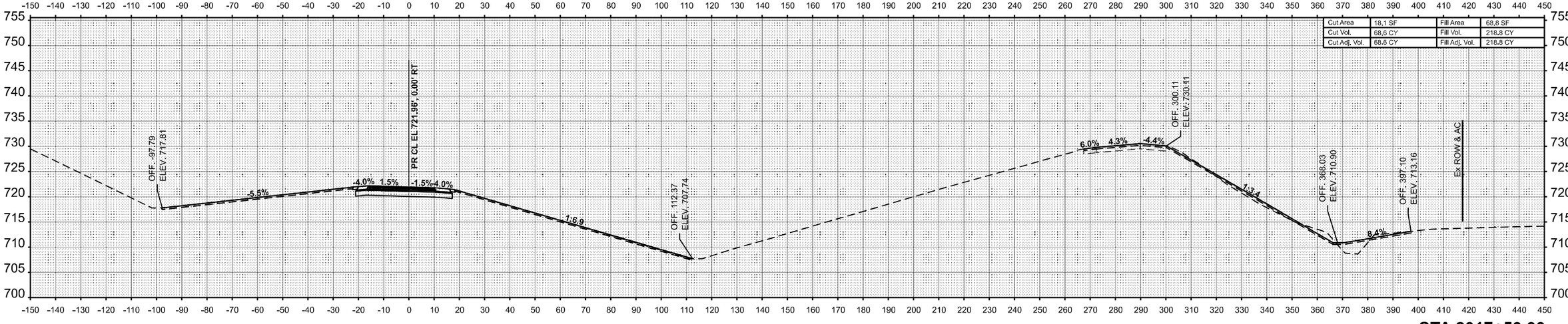

STA 2017+50.00

ORIGINAL SURVEY	BY	DATE
SURVEYED		
PLOTTED		
TEMPLATE		
NOTE BOOK		
NO.	AREAS CHECKED	

MODEL: RAMPA-SBOFF - 2017+50.00 [Sheet]
FILE NAME: c:\pw_work\pwidot\hirtzelkld\d0852852\D774435-sheets-CrossSections-Stage3E.dgn

USER NAME = kaleb.hirtzel	DESIGNED -	REVISED -	
	DRAWN -	REVISED -	
PLOT SCALE = 0.16666633 ' / in.	CHECKED -	REVISED -	
PLOT DATE = 8/22/2024	DATE -	REVISED -	

STATE OF ILLINOIS
DEPARTMENT OF TRANSPORTATION

CROSS-SECTIONS
STAGE 3E: PR RAMP A

SCALE: 1"=20' | SHEET 16 OF 50 SHEETS | STA. 2017+50.00 | TO STA. 2018+00.00

F.A.I RTE.	SECTION	COUNTY	TOTAL SHEETS	SHEET NO.
57	(15-22HB-4)BR (15-22)R	COLES	1086	1020
		CONTRACT NO. 74435		
	ILLINOIS FED. AID PROJECT			

FINAL SURVEY		BY	DATE
	SURVEYED		
	PLOTTED		
NOTE BOOK	TEMPLATE		
	AREAS		
NO.	AREAS CHECKED		

ORIGINAL SURVEY		BY	DATE
	SURVEYED		
	PLOTTED		
NOTE BOOK	TEMPLATE		
	AREAS		
NO.	AREAS CHECKED		

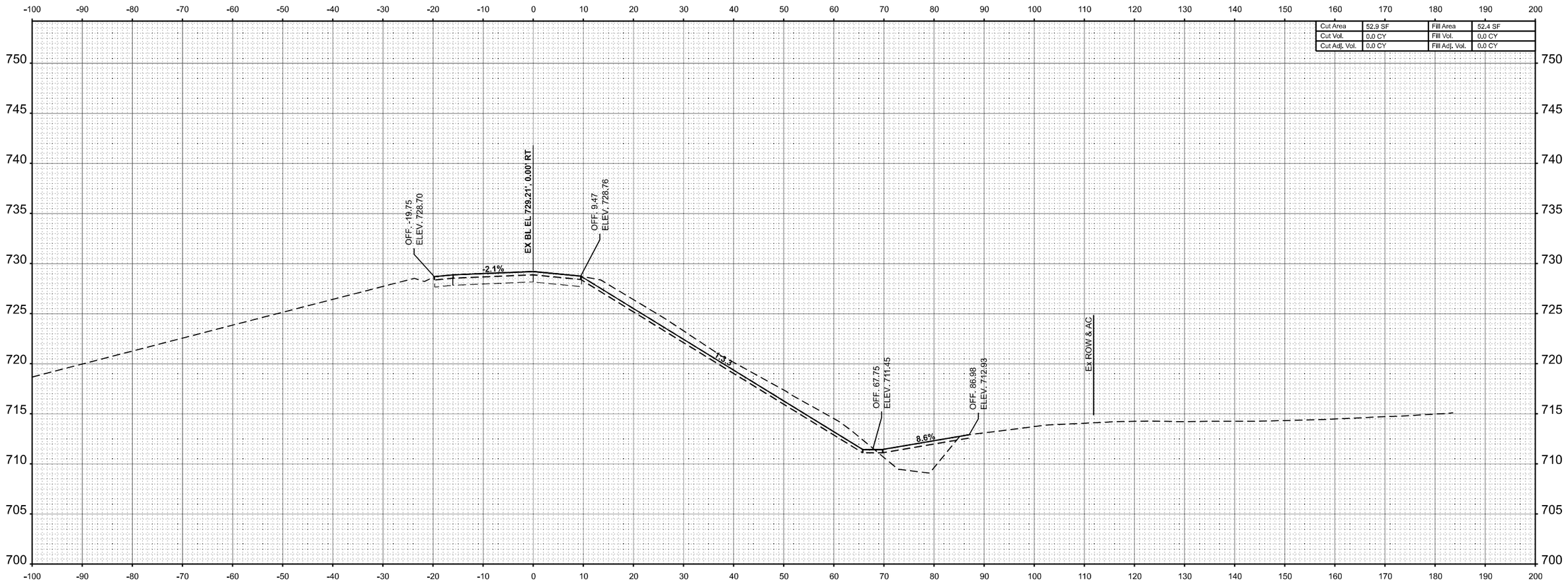

STA 19+50.00

MODEL: RAMP_F - 19+50.00 [Sheet]
FILE NAME: c:\dpw_work\pwidot\hirtzelk\d0852852\D774435\sheets-CrossSections-Stage3E.dgn

USER NAME = kaleb.hirtzel	DESIGNED -	REVISED -	
	DRAWN -	REVISED -	
PLOT SCALE = 0.16666633 ' / in.	CHECKED -	REVISED -	
PLOT DATE = 8/22/2024	DATE -	REVISED -	

STATE OF ILLINOIS
DEPARTMENT OF TRANSPORTATION

CROSS-SECTIONS
STAGE 3E: EX RAMP F

SCALE: 1"=10' | SHEET 17 OF 50 SHEETS | STA. 19+50.00 | TO STA. 19+50.00

F.A.I RTE.	SECTION	COUNTY	TOTAL SHEETS	SHEET NO.
57	(15-22HB-4)BR (15-22)R	COLES	1086	1021
		CONTRACT NO. 74435		
	ILLINOIS	FED. AID PROJECT		

FINAL SURVEY	BY	DATE
SURVEYED		
PLOTTED		
TEMPLATE		
AREAS		
AREAS CHECKED		
NOTE BOOK		
NO.		

ORIGINAL SURVEY	BY	DATE
SURVEYED		
PLOTTED		
TEMPLATE		
AREAS		
AREAS CHECKED		
NOTE BOOK		
NO.		

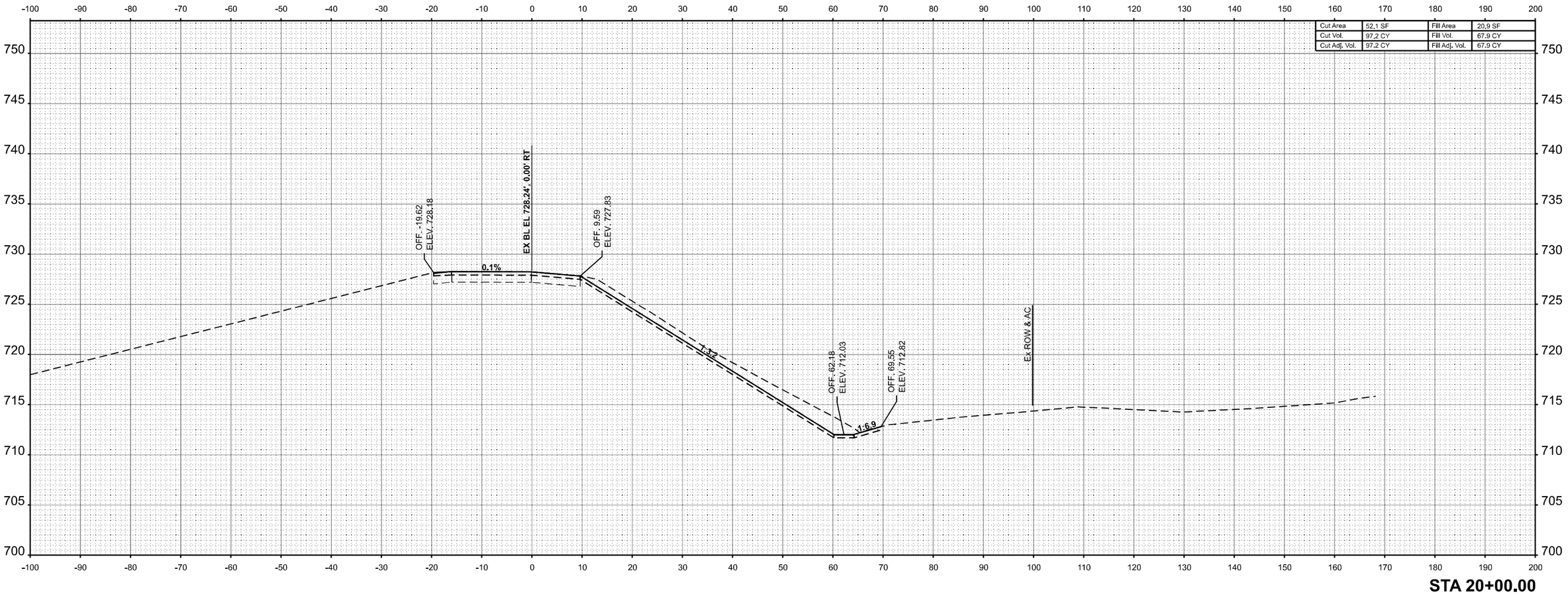

MODEL: RAMP_F - 20+00.00 [Sheet]
FILE NAME: c:\dpw_work\pwidot\hirtzelk\d0852852\D774435\sheets-CrossSections-Stage3E.dgn

USER NAME = kaleb.hirtzel	DESIGNED -	REVISED -
	DRAWN -	REVISED -
PLOT SCALE = 0.16666633 ' / in.	CHECKED -	REVISED -
PLOT DATE = 8/22/2024	DATE -	REVISED -

STATE OF ILLINOIS
DEPARTMENT OF TRANSPORTATION

CROSS-SECTIONS
STAGE 3E: EX RAMP F

SCALE: 1"=10' | SHEET 18 OF 50 SHEETS | STA. 20+00.00 | TO STA. 20+00.00

F.A.I RTE.	SECTION	COUNTY	TOTAL SHEETS	SHEET NO.
57	(15-22HB-4)BR (15-22)R	COLES	1086	1022
		CONTRACT NO. 74435		
		ILLINOIS	FED. AID PROJECT	

FINAL SURVEY		BY	DATE
	SURVEYED		
	PLOTTED		
NOTE BOOK	TEMPLATE		
	AREAS		
NO.	AREAS CHECKED		

ORIGINAL SURVEY		BY	DATE
	SURVEYED		
	PLOTTED		
NOTE BOOK	TEMPLATE		
	AREAS		
NO.	AREAS CHECKED		

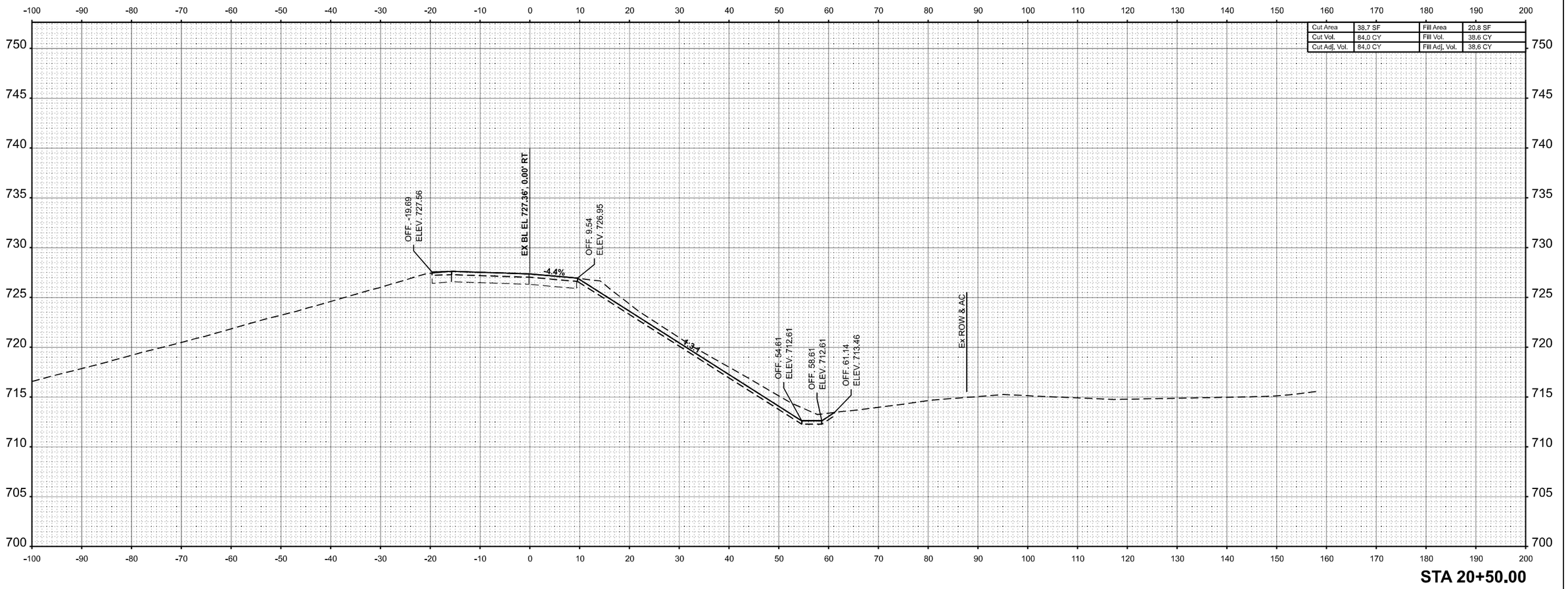

MODEL: RAMP_F - 20+50.00 [Sheet]
FILE NAME: c:\dpw_work\pwidot\hirtzelkl\d0852852\D774435\sheets-CrossSections-Stage3E.dgn

USER NAME = kaleb.hirtzel	DESIGNED -	REVISED -	
	DRAWN -	REVISED -	
PLOT SCALE = 0.16666633 ' / in.	CHECKED -	REVISED -	
PLOT DATE = 8/22/2024	DATE -	REVISED -	

STATE OF ILLINOIS
DEPARTMENT OF TRANSPORTATION

CROSS-SECTIONS
STAGE 3E: EX RAMP F

SCALE: 1"=10' | SHEET 19 OF 50 SHEETS | STA. 20+50.00 | TO STA. 20+50.00

F.A.I RTE.	SECTION	COUNTY	TOTAL SHEETS	SHEET NO.
57	(15-22HB-4)BR (15-22)R	COLES	1086	1023
		CONTRACT NO. 74435		
		ILLINOIS	FED. AID PROJECT	

FINAL SURVEY		BY	DATE
	SURVEYED		
	PLOTTED		
	TEMPLATE		
NOTE BOOK	AREAS		
NO.	AREAS CHECKED		

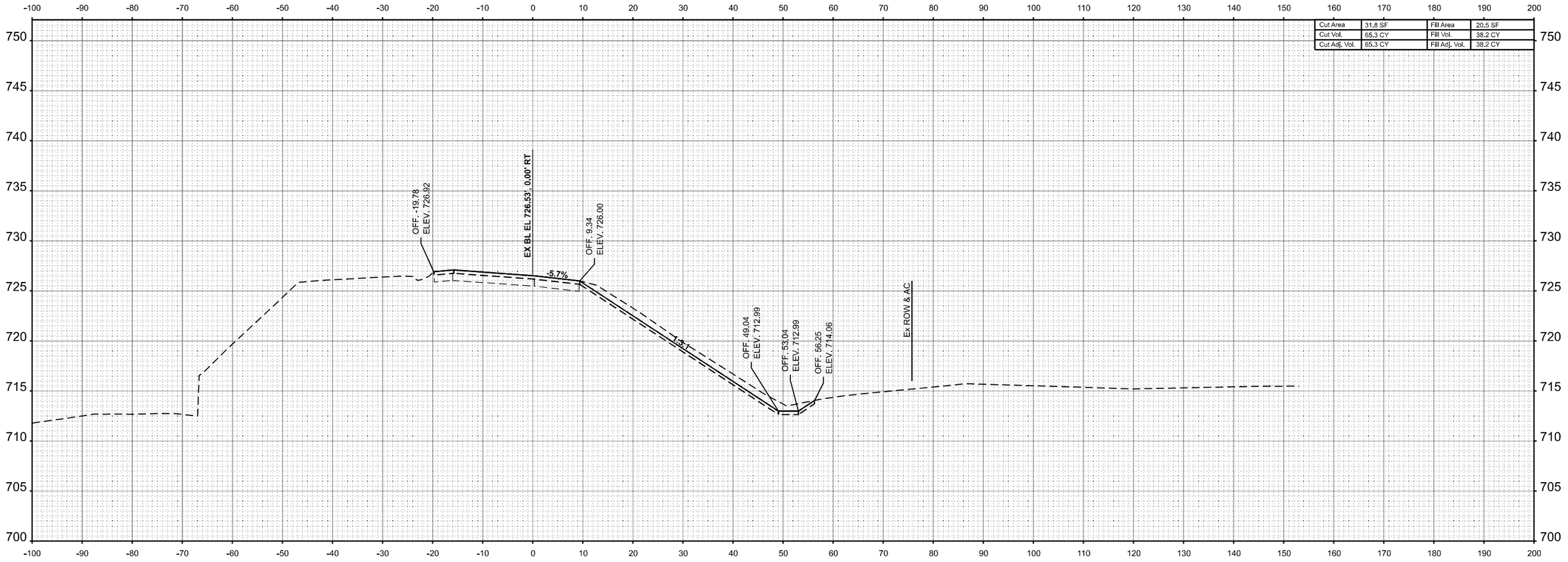

STA 21+00.00

FINAL SURVEY		BY	DATE
	SURVEYED		
	PLOTTED		
	TEMPLATE		
NOTE BOOK	AREAS		
NO.	AREAS CHECKED		

MODEL: RAMP_F - 21+00.00 [Sheet]
FILE NAME: c:\dpw_work\pwidot\hirtzelkl\d0852852\D774435\sheets-CrossSections-Stage3E.dgn

USER NAME = kaleb.hirtzel	DESIGNED -	REVISED -	
	DRAWN -	REVISED -	
PLOT SCALE = 0.16666633 ' / in.	CHECKED -	REVISED -	
PLOT DATE = 8/22/2024	DATE -	REVISED -	

STATE OF ILLINOIS
DEPARTMENT OF TRANSPORTATION

CROSS-SECTIONS
STAGE 3E: EX RAMP F

SCALE: 1"=10' | SHEET 20 OF 50 SHEETS | STA. 21+00.00 | TO STA. 21+00.00

F.A.I RTE.	SECTION	COUNTY	TOTAL SHEETS	SHEET NO.
57	(15-22HB-4)BR (15-22)R	COLES	1086	1024
		CONTRACT NO. 74435		
		ILLINOIS	FED. AID PROJECT	

FINAL SURVEY		BY	DATE
	SURVEYED		
	PLOTTED		
	TEMPLATE		
	AREAS		
NOTE BOOK	AREAS CHECKED		
NO.			

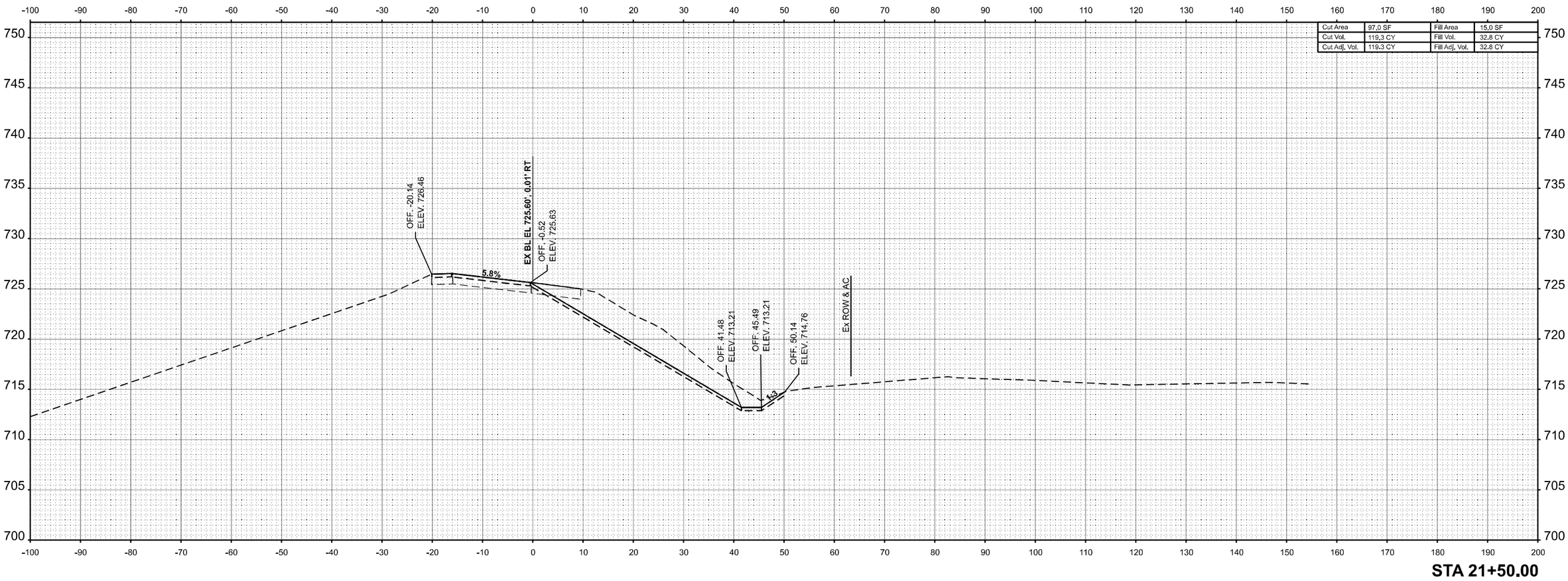

STA 21+50.00

FINAL SURVEY		BY	DATE
ORIGINAL SURVEY	SURVEYED		
	PLOTTED		
	TEMPLATE		
	AREAS		
NOTE BOOK	AREAS CHECKED		
NO.			

MODEL: RAMP_F - 21+50.00 [Sheet]
FILE NAME: c:\dpw_work\pwidot\hirtzelkl\d0852852\D774435\sheets-CrossSections-Stage3E.dgn

USER NAME = kaleb.hirtzel	DESIGNED -	REVISED -	
	DRAWN -	REVISED -	
PLOT SCALE = 0.16666633 ' / in.	CHECKED -	REVISED -	
PLOT DATE = 8/22/2024	DATE -	REVISED -	

STATE OF ILLINOIS
DEPARTMENT OF TRANSPORTATION

CROSS-SECTIONS
STAGE 3E: EX RAMP F

SCALE: 1"=10' | SHEET 21 OF 50 SHEETS | STA. 21+50.00 | TO STA. 21+50.00

F.A.I RTE.	SECTION	COUNTY	TOTAL SHEETS	SHEET NO.
57	(15-22HB-4)BR (15-22)R	COLES	1086	1025
		CONTRACT NO. 74435		
	ILLINOIS	FED. AID PROJECT		

FINAL SURVEY		BY	DATE
	SURVEYED		
	PLOTTED		
NOTE BOOK	TEMPLATE		
	AREAS		
NO.	AREAS CHECKED		

Cut Area	102.7 SF	Fill Area	14.8 SF
Cut Vol.	184.9 CY	Fill Vol.	27.6 CY
Cut Adj. Vol.	184.9 CY	Fill Adj. Vol.	27.6 CY

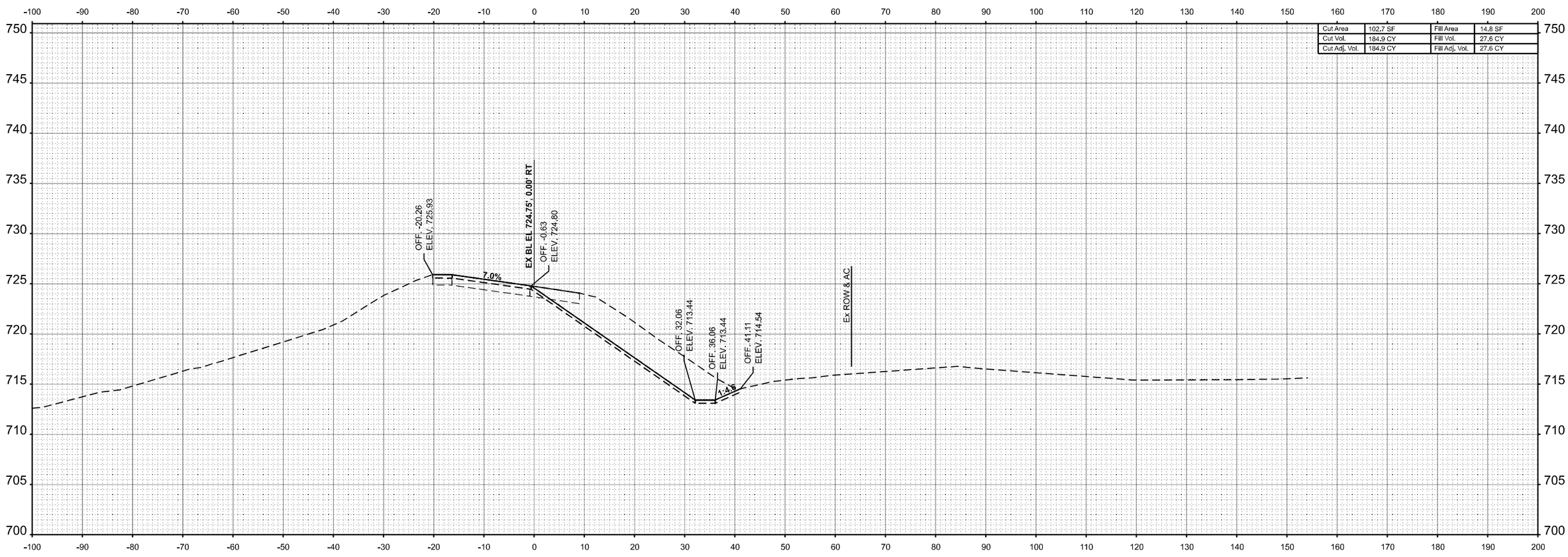

STA 22+00.00

FINAL SURVEY		BY	DATE
ORIGINAL SURVEY	SURVEYED		
	PLOTTED		
NOTE BOOK	TEMPLATE		
	AREAS		
NO.	AREAS CHECKED		

MODEL: RAMP_F - 22+00.00 [Sheet]
FILE NAME: c:\dpw_work\pwidot\hirtzelk\d0852852\D774435\sheets-CrossSections-Stage3E.dgn

USER NAME = kaleb.hirtzel	DESIGNED -	REVISED -	
	DRAWN -	REVISED -	
PLOT SCALE = 0.16666633 ' / in.	CHECKED -	REVISED -	
PLOT DATE = 8/22/2024	DATE -	REVISED -	

STATE OF ILLINOIS
DEPARTMENT OF TRANSPORTATION

CROSS-SECTIONS
STAGE 3E: EX RAMP F

SCALE: 1"=10' | SHEET 22 OF 50 SHEETS | STA. 22+00.00 | TO STA. 22+00.00

F.A.I RTE.	SECTION	COUNTY	TOTAL SHEETS	SHEET NO.
57	(15-22HB-4)BR (15-22)R	COLES	1086	1026
		CONTRACT NO. 74435		
		ILLINOIS	FED. AID PROJECT	

FINAL SURVEY		BY	DATE
	SURVEYED		
	PLOTTED		
NOTE BOOK	TEMPLATE		
	AREAS		
NO.	AREAS CHECKED		

ORIGINAL SURVEY		BY	DATE
	SURVEYED		
	PLOTTED		
NOTE BOOK	TEMPLATE		
	AREAS		
NO.	AREAS CHECKED		

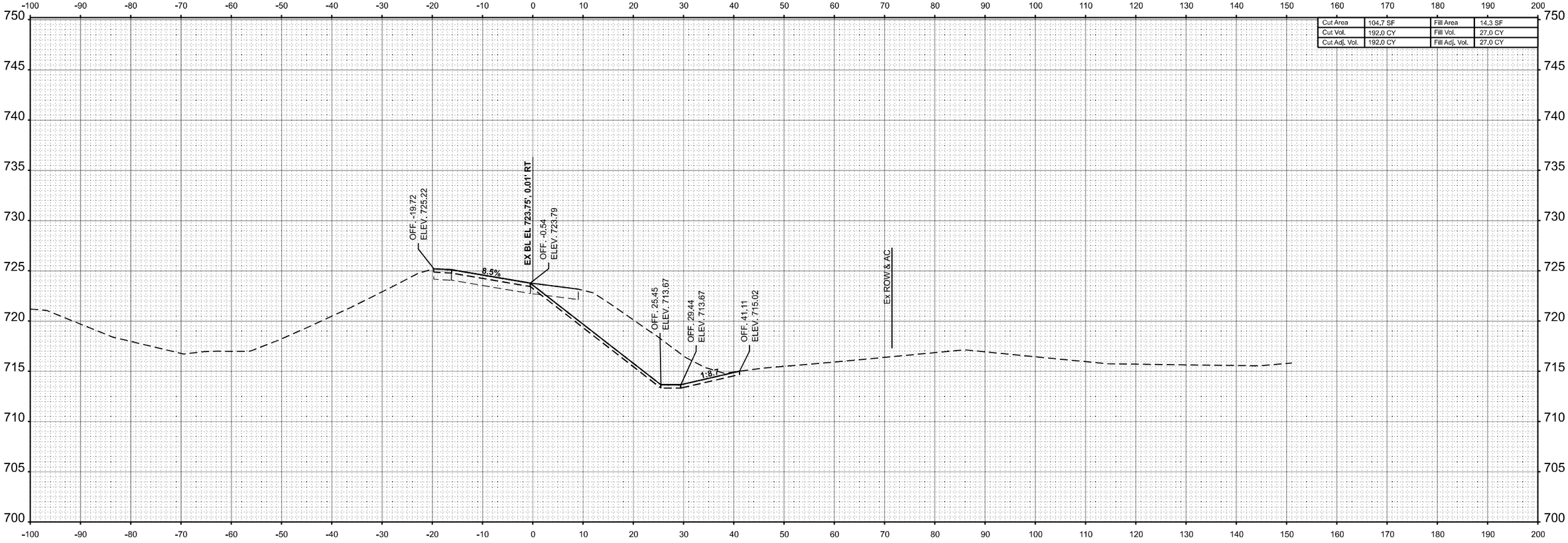

Cut Area	104.7 SF	Fill Area	14.3 SF
Cut Vol.	192.0 CY	Fill Vol.	27.0 CY
Cut Adj. Vol.	192.0 CY	Fill Adj. Vol.	27.0 CY

MODEL: RAMP_F - 22+50.00 [Sheet]
FILE NAME: c:\dpw_work\pwidot\hirtzelk\d0852852\D774435\sheets-CrossSections-Stage3E.dgn

USER NAME = kaleb.hirtzel	DESIGNED -	REVISED -	
	DRAWN -	REVISED -	
PLOT SCALE = 0.16666633 ' / in.	CHECKED -	REVISED -	
PLOT DATE = 8/22/2024	DATE -	REVISED -	

STATE OF ILLINOIS
DEPARTMENT OF TRANSPORTATION

CROSS-SECTIONS
STAGE 3E: EX RAMP F

SCALE: 1"=10' | SHEET 23 OF 50 SHEETS | STA. 22+50.00 | TO STA. 22+50.00

F.A.I RTE.	SECTION	COUNTY	TOTAL SHEETS	SHEET NO.
57	(15-22HB-4)BR (15-22)R	COLES	1086	1027
		CONTRACT NO. 74435		
	ILLINOIS	FED. AID PROJECT		

FINAL SURVEY		BY	DATE
	SURVEYED		
	PLOTTED		
	TEMPLATE		
	AREAS		
NOTE BOOK	AREAS CHECKED		
NO.			

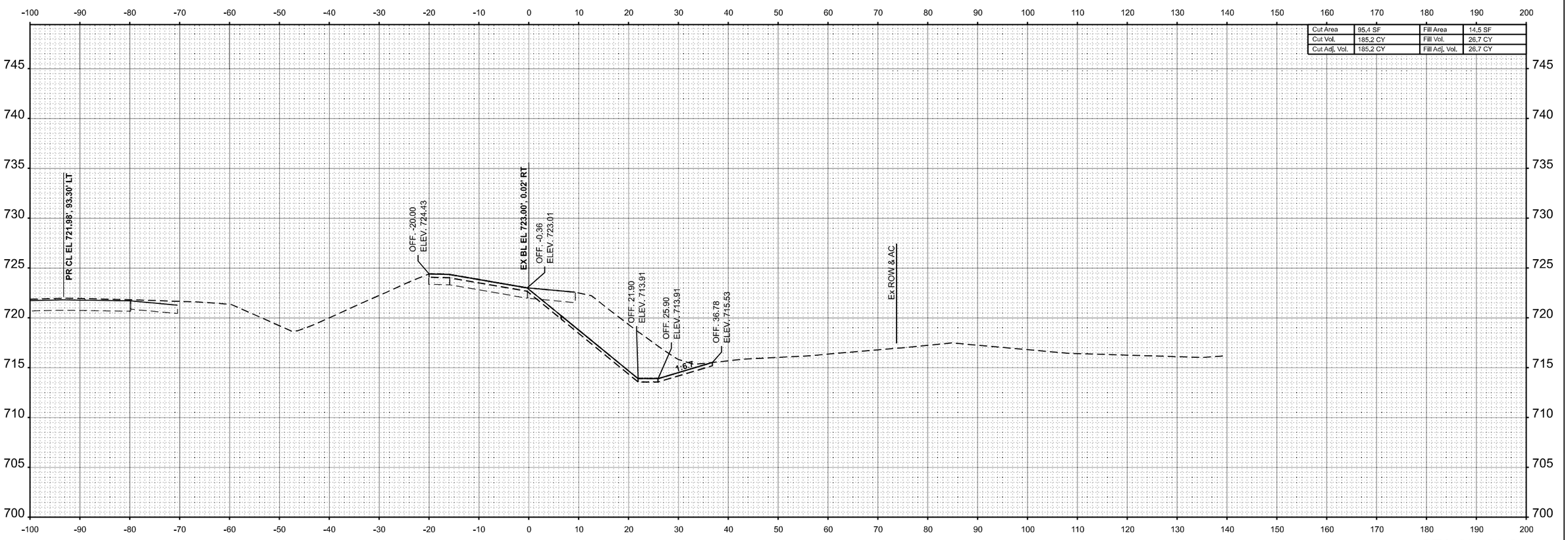

FINAL SURVEY		BY	DATE
	SURVEYED		
	PLOTTED		
	TEMPLATE		
	AREAS		
NOTE BOOK	AREAS CHECKED		
NO.			

ORIGINAL SURVEY

MODEL: RAMP_F - 23+00.00 [Sheet]
FILE NAME: c:\dpw_work\pwidot\hirtzelk\d0852852\D774435\sheets-CrossSections-Stage3E.dgn

USER NAME = kaleb.hirtzel	DESIGNED -	REVISED -	
	DRAWN -	REVISED -	
PLOT SCALE = 0.16666633 ' / in.	CHECKED -	REVISED -	
PLOT DATE = 8/22/2024	DATE -	REVISED -	

STATE OF ILLINOIS
DEPARTMENT OF TRANSPORTATION

CROSS-SECTIONS
STAGE 3E: EX RAMP F

SCALE: 1"=10' | SHEET 24 OF 50 SHEETS | STA. 23+00.00 | TO STA. 23+00.00

F.A.I RTE.	SECTION	COUNTY	TOTAL SHEETS	SHEET NO.
57	(15-22HB-4)BR (15-22)R	COLES	1086	1028
		CONTRACT NO. 74435		
		ILLINOIS	FED. AID PROJECT	

FINAL SURVEY		BY	DATE
	SURVEYED		
	PLOTTED		
	TEMPLATE		
	AREAS		
NOTE BOOK	AREAS CHECKED		
NO.			

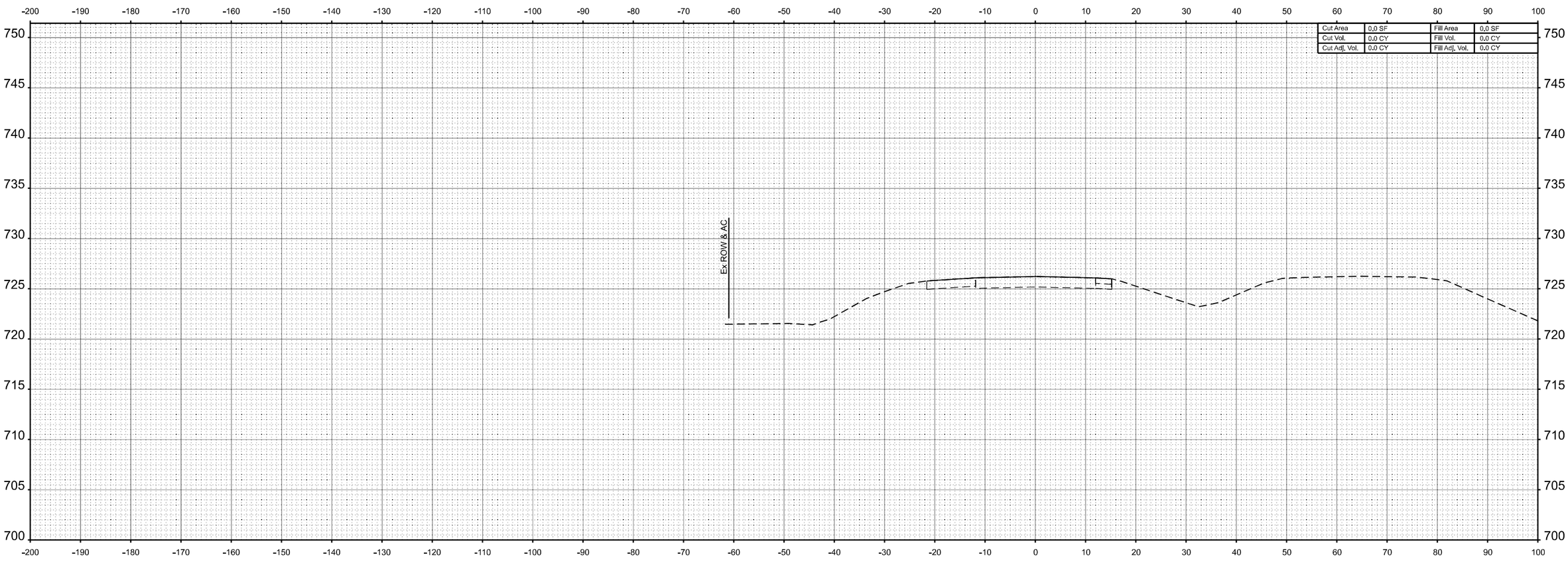

STA 94+00.00

ORIGINAL SURVEY		BY	DATE
	SURVEYED		
	PLOTTED		
	TEMPLATE		
	AREAS		
NOTE BOOK	AREAS CHECKED		
NO.			

MODEL: WB IL 16 - 94+00.00 [Sheet]
FILE NAME: c:\pw_work\pwidot\hirtzelkl\d0852852\D774435-sheets-CrossSections-Stage3E.dgn

USER NAME = kaleb.hirtzel	DESIGNED -	REVISED -	
	DRAWN -	REVISED -	
PLOT SCALE = 0.16666633 ' / in.	CHECKED -	REVISED -	
PLOT DATE = 8/22/2024	DATE -	REVISED -	

STATE OF ILLINOIS
DEPARTMENT OF TRANSPORTATION

CROSS-SECTIONS
STAGE 3E: WB IL 16

SCALE: 1"=10' | SHEET 25 OF 50 SHEETS | STA. 94+00.00 | TO STA. 94+00.00

F.A.I RTE.	SECTION	COUNTY	TOTAL SHEETS	SHEET NO.
57	(15-22HB-4)BR (15-22)R	COLES	1086	1029
		CONTRACT NO. 74435		
	ILLINOIS	FED. AID PROJECT		

FINAL SURVEY		BY	DATE
	SURVEYED		
	PLOTTED		
	TEMPLATE		
	AREAS		
NOTE BOOK	AREAS CHECKED		
NO.			

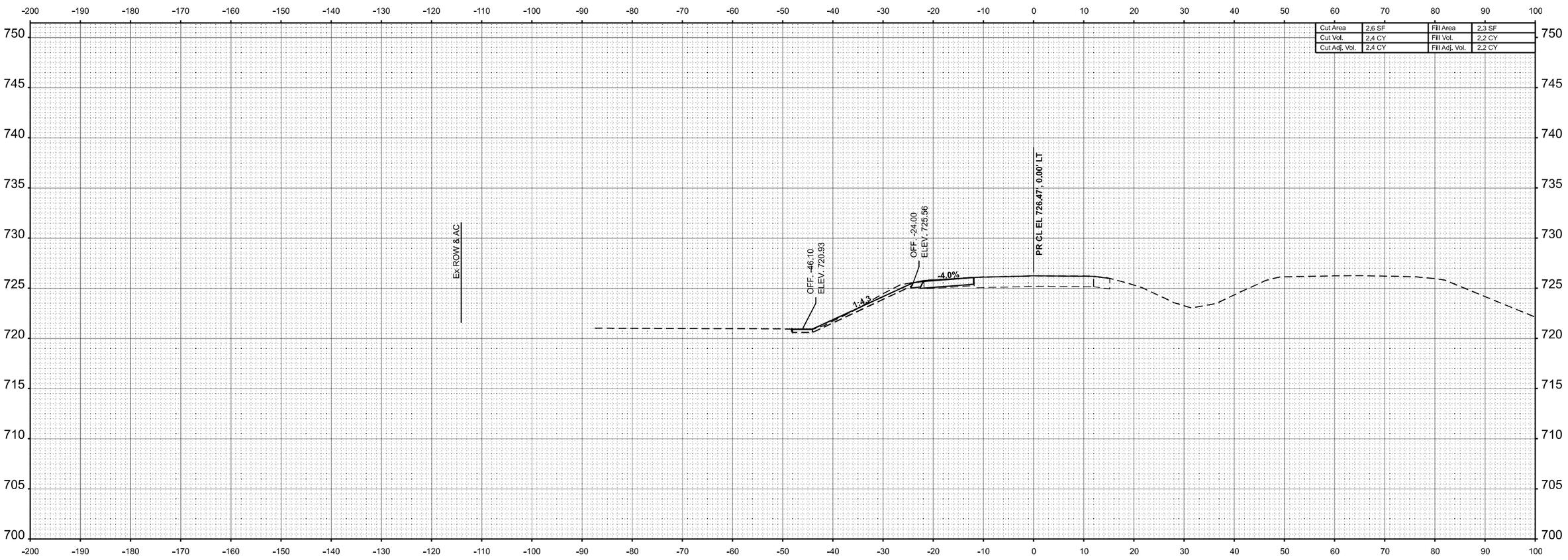

STA 94+50.00

ORIGINAL SURVEY		BY	DATE
	SURVEYED		
	PLOTTED		
	TEMPLATE		
	AREAS		
NOTE BOOK	AREAS CHECKED		
NO.			

MODEL: WB IL 16 - 94+50.00 [Sheet]
FILE NAME: c:\pw_work\pwidot\hirtzelkl\d0852852\D774435-sheets-CrossSections-Stage3E.dgn

USER NAME = kaleb.hirtzel	DESIGNED -	REVISED -	
	DRAWN -	REVISED -	
PLOT SCALE = 0.16666633 ' / in.	CHECKED -	REVISED -	
PLOT DATE = 8/22/2024	DATE -	REVISED -	

STATE OF ILLINOIS
DEPARTMENT OF TRANSPORTATION

CROSS-SECTIONS
STAGE 3E: WB IL 16

SCALE: 1"=10' | SHEET 26 OF 50 SHEETS | STA. 94+50.00 | TO STA. 94+50.00

F.A.I RTE.	SECTION	COUNTY	TOTAL SHEETS	SHEET NO.
57	(15-22HB-4)BR (15-22)R	COLES	1086	1030
		CONTRACT NO. 74435		
	ILLINOIS FED. AID PROJECT			

FINAL SURVEY		BY	DATE
	SURVEYED		
	PLOTTED		
	TEMPLATE		
NOTE BOOK	AREAS		
NO.	AREAS CHECKED		

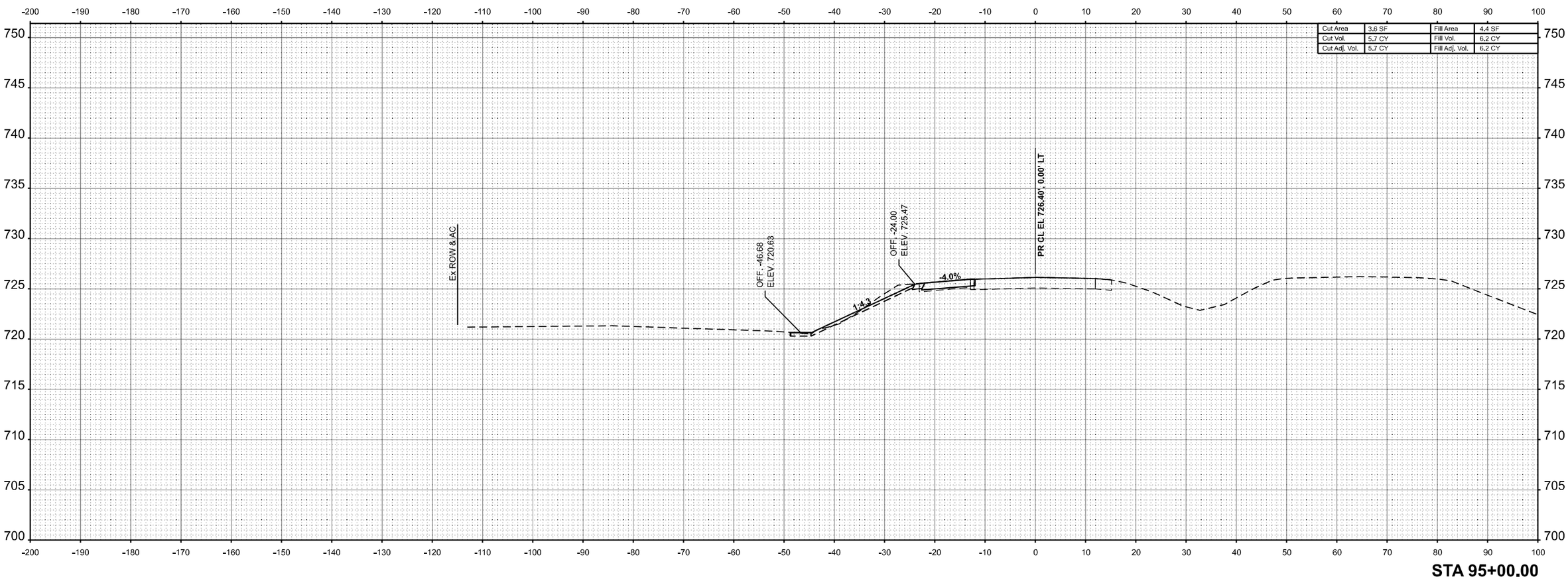

STA 95+00.00

FINAL SURVEY		BY	DATE
ORIGINAL SURVEY	SURVEYED		
	PLOTTED		
	TEMPLATE		
NOTE BOOK	AREAS		
NO.	AREAS CHECKED		

MODEL: WB IL 16 - 95+00.00 [Sheet]
FILE NAME: c:\pw_work\pwidot\hirtzelkl\d0852852\D774435-sheets-CrossSections-Stage3E.dgn

USER NAME = kaleb.hirtzel	DESIGNED -	REVISED -	
	DRAWN -	REVISED -	
PLOT SCALE = 0.16666633 ' / in.	CHECKED -	REVISED -	
PLOT DATE = 8/22/2024	DATE -	REVISED -	

STATE OF ILLINOIS
DEPARTMENT OF TRANSPORTATION

CROSS-SECTIONS
STAGE 3E: WB IL 16

SCALE: 1"=10' | SHEET 27 OF 50 SHEETS | STA. 95+00.00 | TO STA. 95+00.00

F.A.I RTE.	SECTION	COUNTY	TOTAL SHEETS	SHEET NO.
57	(15-22HB-4)BR (15-22)R	COLES	1086	1031
		CONTRACT NO. 74435		
		ILLINOIS	FED. AID PROJECT	

FINAL SURVEY		BY	DATE
	SURVEYED		
	PLOTTED		
	TEMPLATE		
	AREAS		
NOTE BOOK	AREAS CHECKED		
NO.			

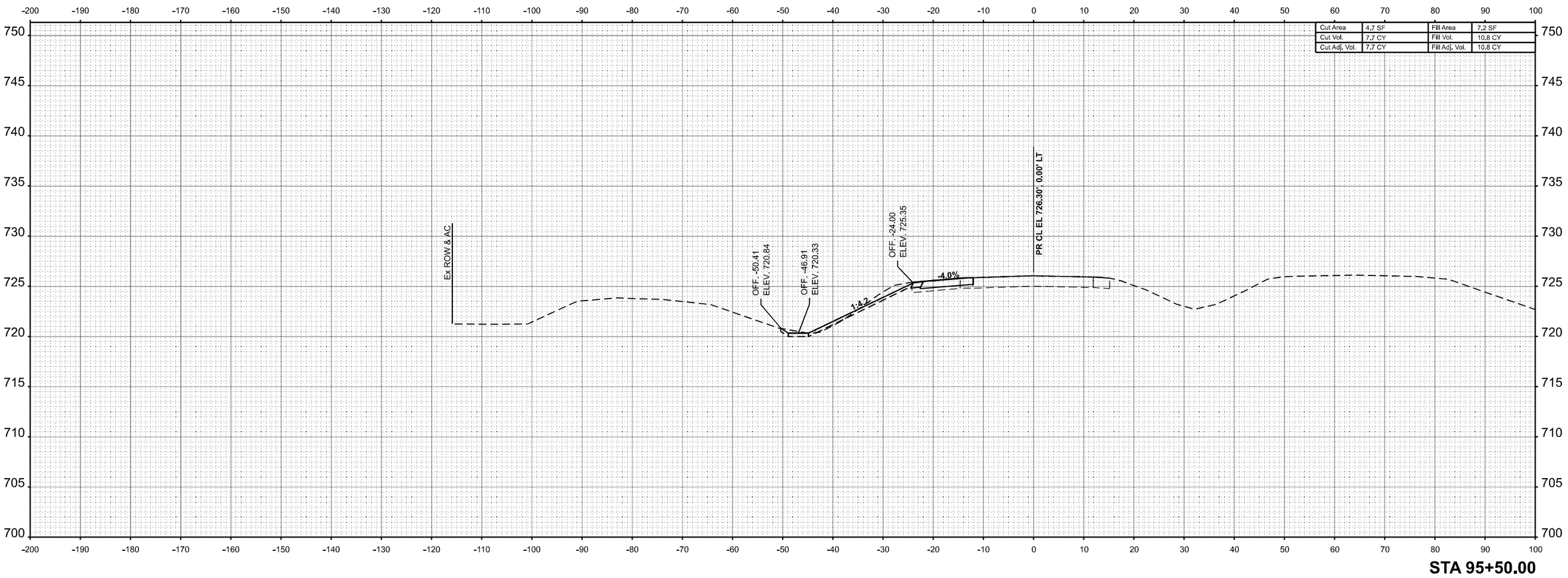

STA 95+50.00

ORIGINAL SURVEY		BY	DATE
	SURVEYED		
	PLOTTED		
	TEMPLATE		
	AREAS		
NOTE BOOK	AREAS CHECKED		
NO.			

MODEL: WB IL 16 - 95+50.00 [Sheet]
FILE NAME: c:\pw_work\pwidot\hirtzelk\d0852852\D774435-sheets-CrossSections-Stage3E.dgn

USER NAME = kaleb.hirtzel	DESIGNED -	REVISED -	
	DRAWN -	REVISED -	
PLOT SCALE = 0.16666633 ' / in.	CHECKED -	REVISED -	
PLOT DATE = 8/22/2024	DATE -	REVISED -	

STATE OF ILLINOIS
DEPARTMENT OF TRANSPORTATION

CROSS-SECTIONS
STAGE 3E: WB IL 16

SCALE: 1"=10' | SHEET 28 OF 50 SHEETS | STA. 95+50.00 | TO STA. 95+50.00

F.A.I RTE.	SECTION	COUNTY	TOTAL SHEETS	SHEET NO.
57	(15-22HB-4)BR (15-22)R	COLES	1086	1032
		CONTRACT NO. 74435		
		ILLINOIS	FED. AID PROJECT	

FINAL SURVEY		BY	DATE
	SURVEYED		
	PLOTTED		
NOTE BOOK	TEMPLATE		
	AREAS		
NO.	AREAS CHECKED		

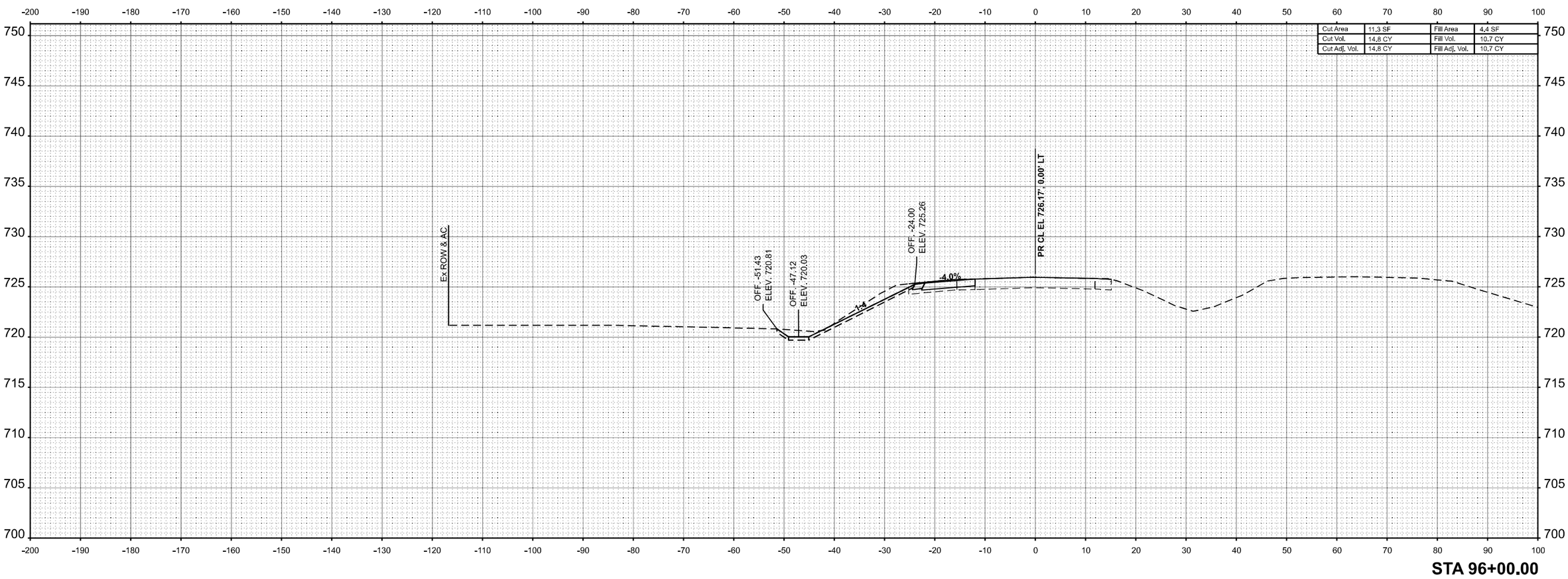

STA 96+00.00

FINAL SURVEY		BY	DATE
ORIGINAL SURVEY	SURVEYED		
	PLOTTED		
NOTE BOOK	TEMPLATE		
	AREAS		
NO.	AREAS CHECKED		

MODEL: WB IL 16 - 96+00.00 [Sheet]
FILE NAME: c:\pw_work\pwidot\hirtzelkl\d0852852\D774435-sheets-CrossSections-Stage3E.dgn

USER NAME = kaleb.hirtzel	DESIGNED -	REVISED -	
	DRAWN -	REVISED -	
PLOT SCALE = 0.16666633 ' / in.	CHECKED -	REVISED -	
PLOT DATE = 8/22/2024	DATE -	REVISED -	

STATE OF ILLINOIS
DEPARTMENT OF TRANSPORTATION

CROSS-SECTIONS
STAGE 3E: WB IL 16

SCALE: 1"=10' | SHEET 29 OF 50 SHEETS | STA. 96+00.00 | TO STA. 96+00.00

F.A.I RTE.	SECTION	COUNTY	TOTAL SHEETS	SHEET NO.
57	(15-22HB-4)BR (15-22)R	COLES	1086	1033
		CONTRACT NO. 74435		
		ILLINOIS	FED. AID PROJECT	

FINAL SURVEY		BY	DATE
	SURVEYED		
	PLOTTED		
	TEMPLATE		
	AREAS		
NOTE BOOK	AREAS CHECKED		
NO.			

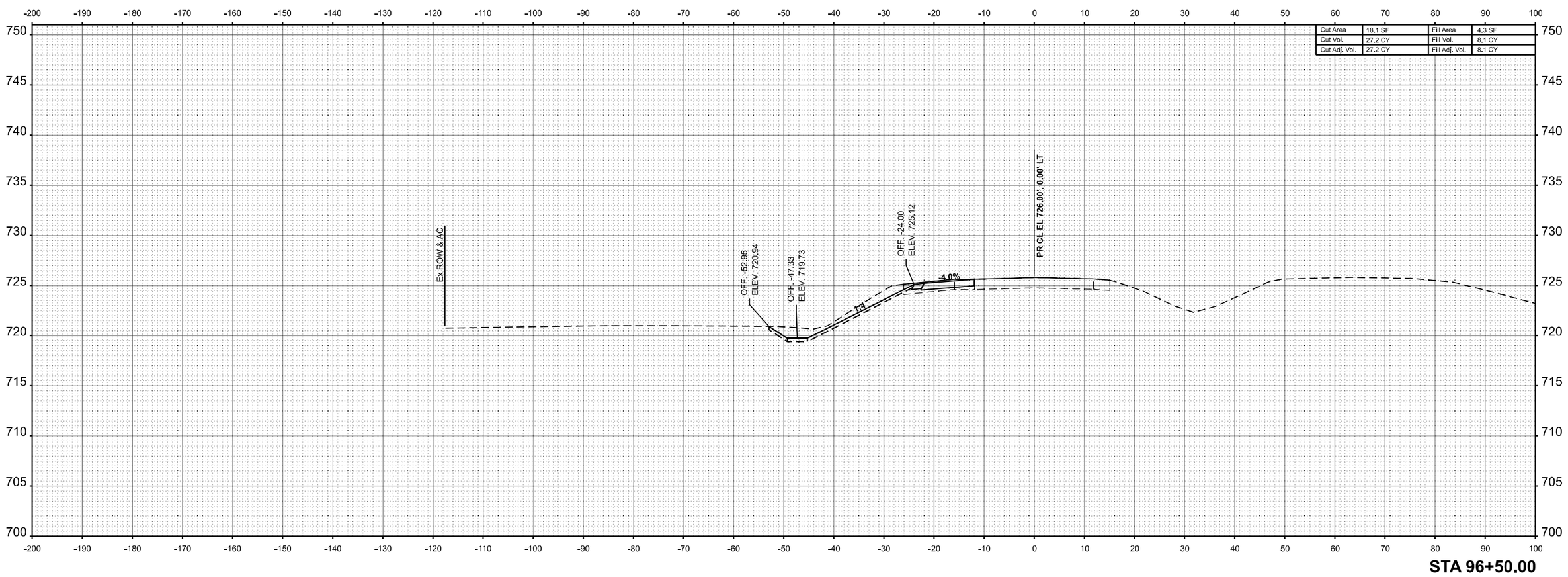

STA 96+50.00

FINAL SURVEY		BY	DATE
ORIGINAL SURVEY	SURVEYED		
	PLOTTED		
	TEMPLATE		
	AREAS		
NOTE BOOK	AREAS CHECKED		
NO.			

MODEL: WB IL 16 - 96+50.00 [Sheet]
FILE NAME: c:\pw_work\pwidot\hirtzelkl\d0852852\D774435-sheets-CrossSections-Stage3E.dgn

USER NAME = kaleb.hirtzel	DESIGNED -	REVISED -	
	DRAWN -	REVISED -	
PLOT SCALE = 0.16666633 ' / in.	CHECKED -	REVISED -	
PLOT DATE = 8/22/2024	DATE -	REVISED -	

STATE OF ILLINOIS
DEPARTMENT OF TRANSPORTATION

CROSS-SECTIONS
STAGE 3E: WB IL 16

SCALE: 1"=10' | SHEET 30 OF 50 SHEETS | STA. 96+50.00 | TO STA. 96+50.00

F.A.I RTE.	SECTION	COUNTY	TOTAL SHEETS	SHEET NO.
57	(15-22HB-4)BR (15-22)R	COLES	1086	1034
		CONTRACT NO. 74435		
		ILLINOIS	FED. AID PROJECT	

FINAL SURVEY		BY	DATE
	SURVEYED		
	PLOTTED		
	TEMPLATE		
	AREAS		
NOTE BOOK	AREAS CHECKED		
NO.			

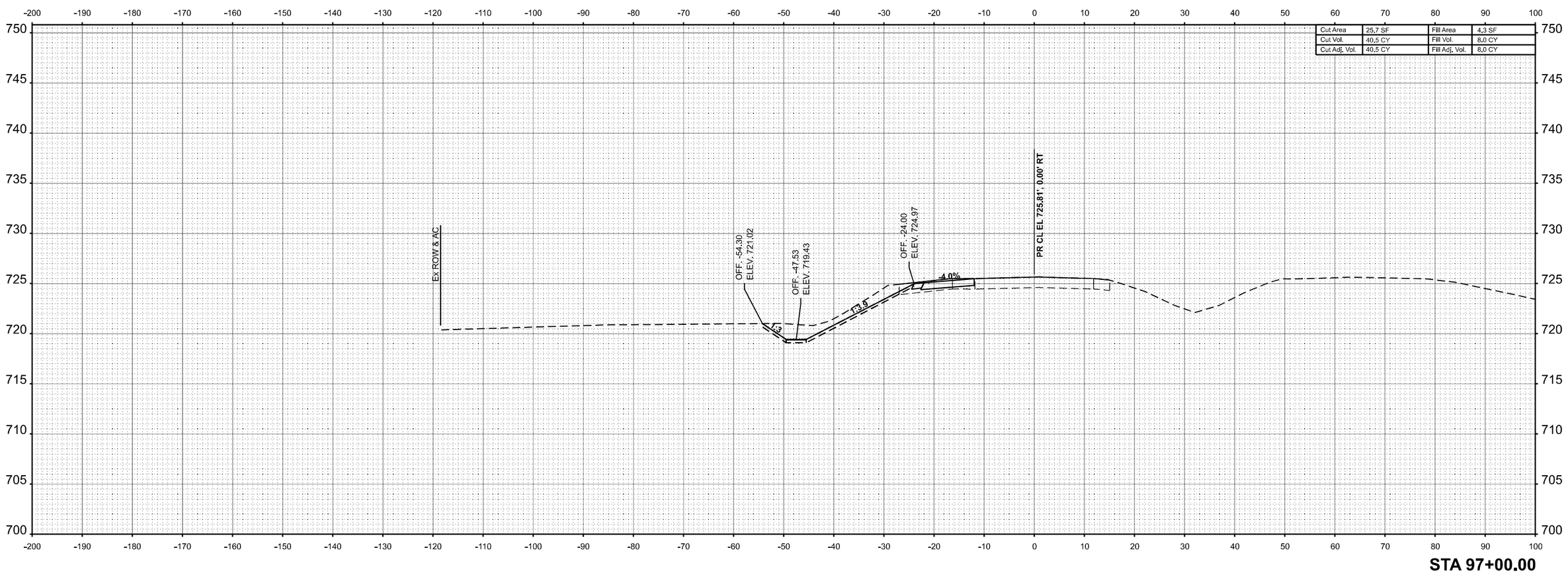

FINAL SURVEY		BY	DATE
ORIGINAL SURVEY	SURVEYED		
	PLOTTED		
	TEMPLATE		
	AREAS		
NOTE BOOK	AREAS CHECKED		
NO.			

MODEL: WB IL 16 - 97+00.00 [Sheet]
FILE NAME: c:\pw_work\pwidot\hirtzelkl\d0852852\D774435\sheets-CrossSections-Stage3E.dgn

USER NAME = kaleb.hirtzel	DESIGNED -	REVISED -	
	DRAWN -	REVISED -	
PLOT SCALE = 0.16666633 ' / in.	CHECKED -	REVISED -	
PLOT DATE = 8/22/2024	DATE -	REVISED -	

STATE OF ILLINOIS
DEPARTMENT OF TRANSPORTATION

CROSS-SECTIONS
STAGE 3E: WB IL 16

SCALE: 1"=10' | SHEET 31 OF 50 SHEETS | STA. 97+00.00 | TO STA. 97+00.00

F.A.I RTE.	SECTION	COUNTY	TOTAL SHEETS	SHEET NO.
57	(15-22HB-4)BR (15-22)R	COLES	1086	1035
		CONTRACT NO. 74435		
		ILLINOIS	FED. AID PROJECT	

FINAL SURVEY		BY	DATE
	SURVEYED		
	PLOTTED		
	TEMPLATE		
	AREAS		
NOTE BOOK	AREAS CHECKED		
NO.			

ORIGINAL SURVEY		BY	DATE
	SURVEYED		
	PLOTTED		
	TEMPLATE		
	AREAS		
NOTE BOOK	AREAS CHECKED		
NO.			

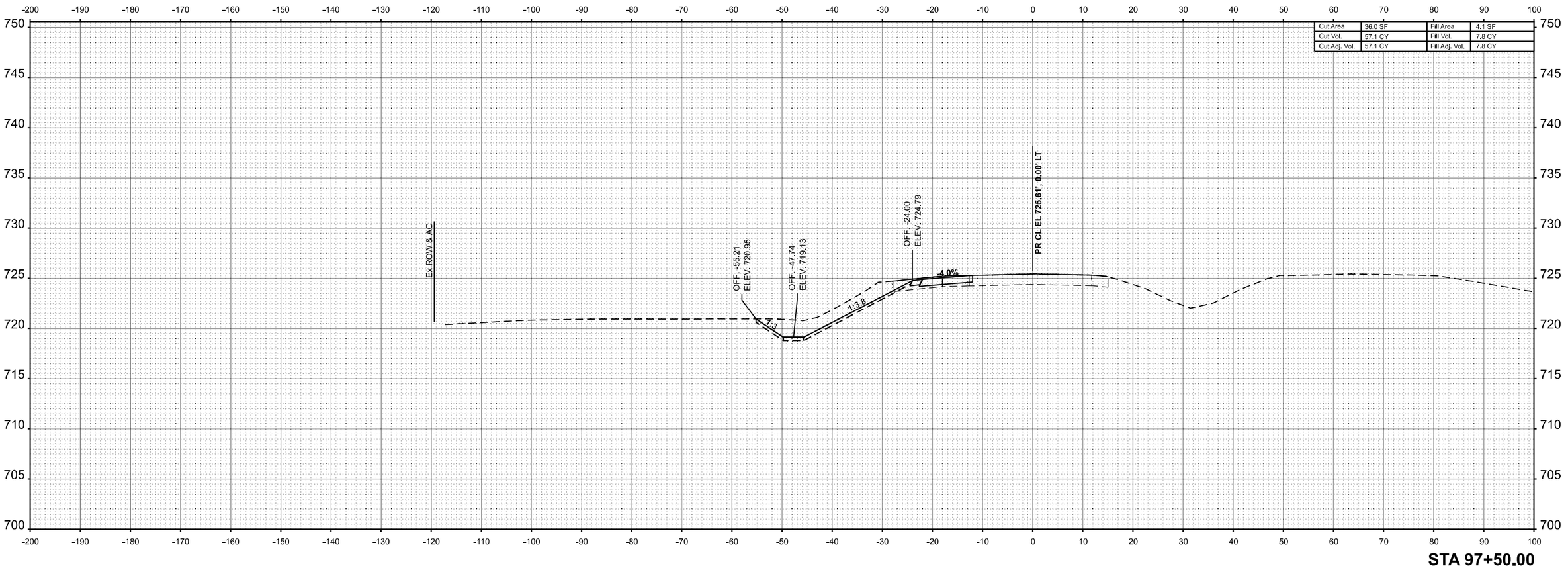

STA 97+50.00

MODEL: WB IL 16 - 97+50.00 [Sheet]
FILE NAME: c:\pw_work\pwidot\hirtzelkl\d0852852\D774435\sheets-CrossSections-Stage3E.dgn

USER NAME = kaleb.hirtzel	DESIGNED -	REVISED -	
	DRAWN -	REVISED -	
PLOT SCALE = 0.16666633 ' / in.	CHECKED -	REVISED -	
PLOT DATE = 8/22/2024	DATE -	REVISED -	

STATE OF ILLINOIS
DEPARTMENT OF TRANSPORTATION

CROSS-SECTIONS
STAGE 3E: WB IL 16

SCALE: 1"=10' | SHEET 32 OF 50 SHEETS | STA. 97+50.00 | TO STA. 97+50.00

F.A.I RTE.	SECTION	COUNTY	TOTAL SHEETS	SHEET NO.
57	(15-22HB-4)BR (15-22)R	COLES	1086	1036
		CONTRACT NO. 74435		
		ILLINOIS	FED. AID PROJECT	

FINAL SURVEY		BY	DATE
	SURVEYED		
	PLOTTED		
NOTE BOOK	TEMPLATE		
	AREAS		
NO.	AREAS CHECKED		

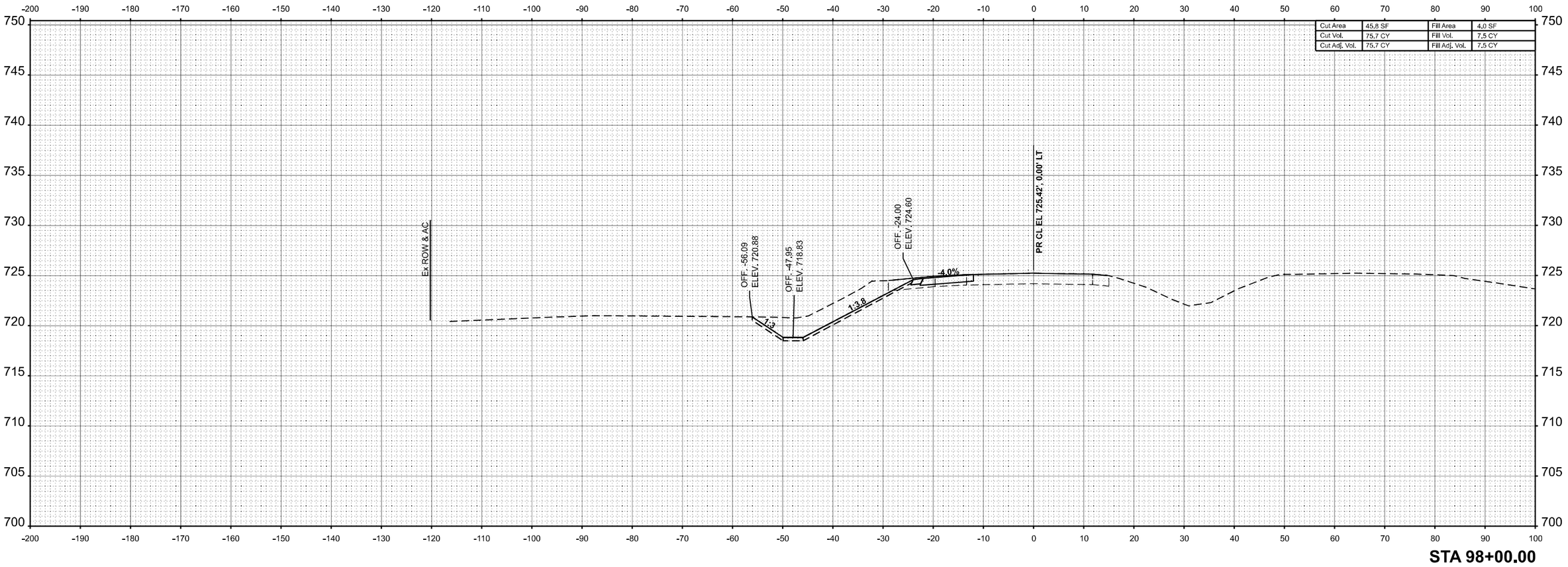

STA 98+00.00

FINAL SURVEY		BY	DATE
ORIGINAL SURVEY	SURVEYED		
	PLOTTED		
NOTE BOOK	TEMPLATE		
	AREAS		
NO.	AREAS CHECKED		

MODEL: WB IL 16 - 98+00.00 [Sheet]
FILE NAME: c:\pw_work\pwidot\hirtzelkl\d0852852\D774435-sheets-CrossSections-Stage3E.dgn

USER NAME = kaleb.hirtzel	DESIGNED -	REVISED -	
	DRAWN -	REVISED -	
PLOT SCALE = 0.16666633 ' / in.	CHECKED -	REVISED -	
PLOT DATE = 8/22/2024	DATE -	REVISED -	

STATE OF ILLINOIS
DEPARTMENT OF TRANSPORTATION

CROSS-SECTIONS
STAGE 3E: WB IL 16

SCALE: 1"=10' | SHEET 33 OF 50 SHEETS | STA. 98+00.00 | TO STA. 98+00.00

F.A.I RTE.	SECTION	COUNTY	TOTAL SHEETS	SHEET NO.
57	(15-22HB-4)BR (15-22)R	COLES	1086	1037
		CONTRACT NO. 74435		
		ILLINOIS	FED. AID PROJECT	

FINAL SURVEY		BY	DATE
	SURVEYED		
	PLOTTED		
NOTE BOOK	TEMPLATE		
	AREAS		
NO.	AREAS CHECKED		

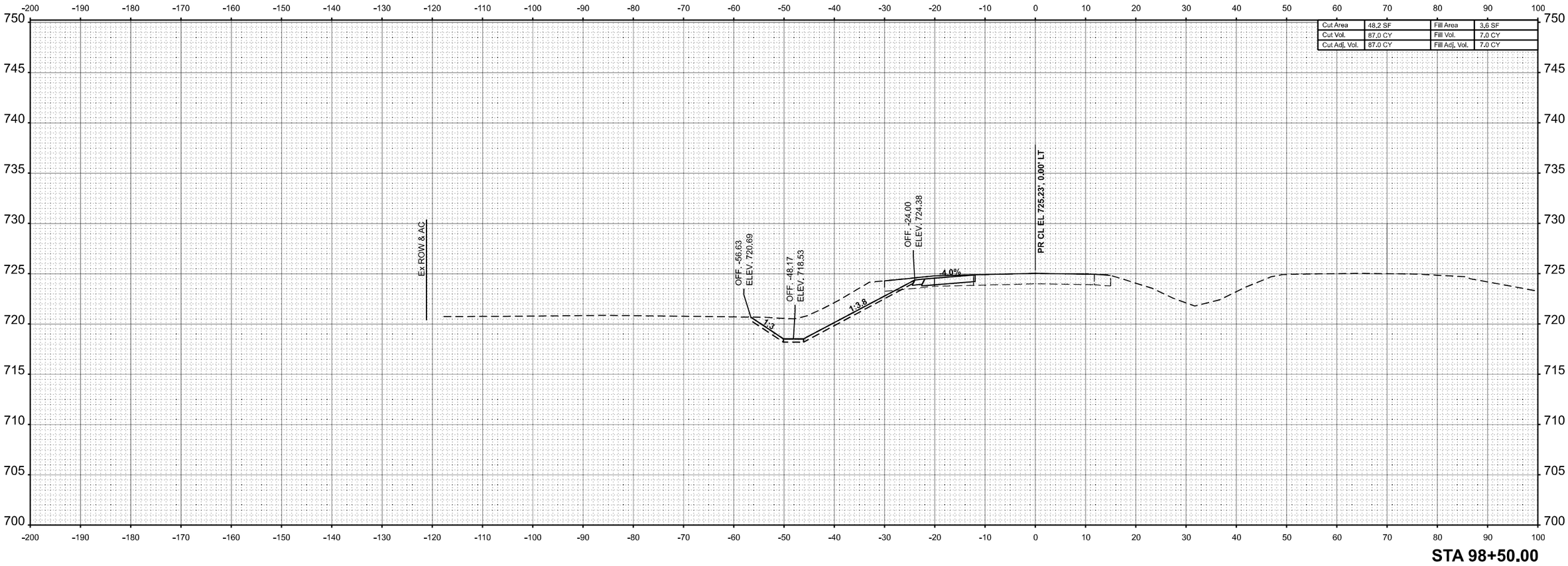

Cut Area	48.2 SF	Fill Area	3.6 SF
Cut Vol.	87.0 CY	Fill Vol.	7.0 CY
Cut Adj. Vol.	87.0 CY	Fill Adj. Vol.	7.0 CY

STA 98+50.00

USER NAME = kaleb.hirtzel	DESIGNED -	REVISED -	
	DRAWN -	REVISED -	
PLOT SCALE = 0.16666633 ' / in.	CHECKED -	REVISED -	
PLOT DATE = 8/22/2024	DATE -	REVISED -	

STATE OF ILLINOIS
DEPARTMENT OF TRANSPORTATION

CROSS-SECTIONS
STAGE 3E: WB IL 16

SCALE: 1"=10' | SHEET 34 OF 50 SHEETS | STA. 98+50.00 | TO STA. 98+50.00

F.A.I RTE.	SECTION	COUNTY	TOTAL SHEETS	SHEET NO.
57	(15-22HB-4)BR (15-22)R	COLES	1086	1038
		CONTRACT NO. 74435		
	ILLINOIS FED. AID PROJECT			

ORIGINAL SURVEY		BY	DATE
	SURVEYED		
	PLOTTED		
NOTE BOOK	TEMPLATE		
	AREAS		
NO.	AREAS CHECKED		

MODEL: WB IL 16 - 98+50.00 [Sheet]
FILE NAME: c:\pw_work\pwidot\hirtzelk\d0852852\D774435-sheets-CrossSections-Stage3E.dgn

FINAL SURVEY		BY	DATE
	SURVEYED		
	PLOTTED		
NOTE BOOK	TEMPLATE		
	AREAS		
NO.	AREAS CHECKED		

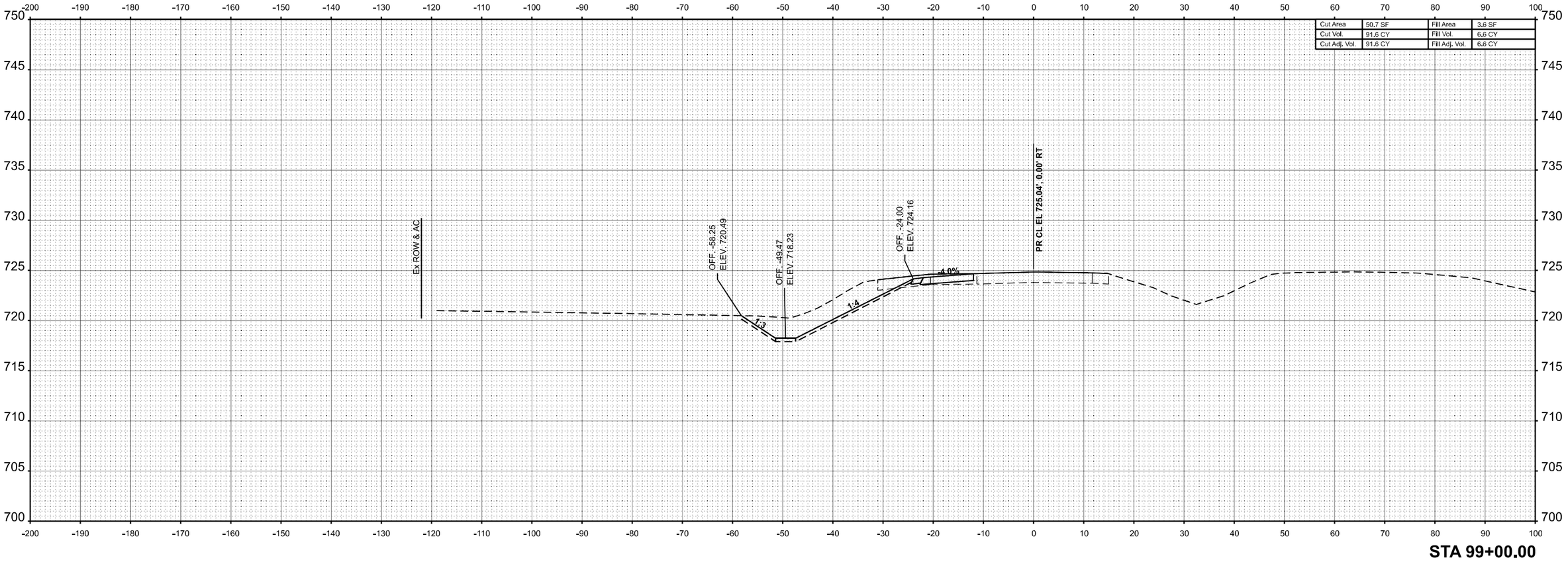

Cut Area	50.7 SF	Fill Area	3.6 SF
Cut Vol.	91.6 CY	Fill Vol.	6.6 CY
Cut Adj. Vol.	91.6 CY	Fill Adj. Vol.	6.6 CY

STA 99+00.00

FINAL SURVEY		BY	DATE
	SURVEYED		
	PLOTTED		
NOTE BOOK	TEMPLATE		
	AREAS		
NO.	AREAS CHECKED		

MODEL: WB IL 16 - 99+00.00 [Sheet]
FILE NAME: c:\pw_work\pwidot\hirtzelkl\d0852852\D774435\sheets-CrossSections-Stage3E.dgn

USER NAME = kaleb.hirtzel	DESIGNED -	REVISED -	
	DRAWN -	REVISED -	
PLOT SCALE = 0.16666633 ' / in.	CHECKED -	REVISED -	
PLOT DATE = 8/22/2024	DATE -	REVISED -	

STATE OF ILLINOIS
DEPARTMENT OF TRANSPORTATION

CROSS-SECTIONS
STAGE 3E: WB IL 16

SCALE: 1"=10' | SHEET 35 OF 50 SHEETS | STA. 99+00.00 | TO STA. 99+00.00

F.A.I RTE.	SECTION	COUNTY	TOTAL SHEETS	SHEET NO.
57	(15-22HB-4)BR (15-22)R	COLES	1086	1039
		CONTRACT NO. 74435		
		ILLINOIS	FED. AID PROJECT	

FINAL SURVEY		BY	DATE
NO'TE BOOK	SURVEYED		
NO.	PLOTTED		
	TEMPLATE		
	AREAS		
	AREAS CHECKED		

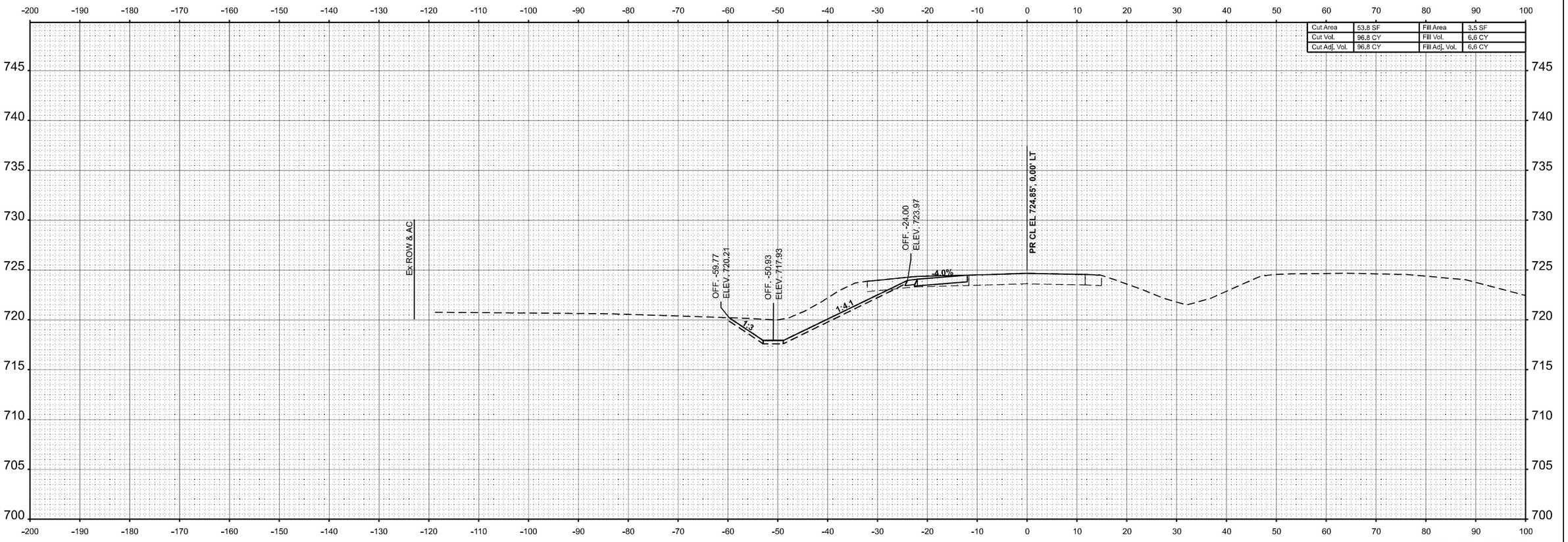

STA 99+50.00

USER NAME = kaleb.hirtzel	DESIGNED -	REVISED -	
	DRAWN -	REVISED -	
PLOT SCALE = 0.16666633 ' / in.	CHECKED -	REVISED -	
PLOT DATE = 8/22/2024	DATE -	REVISED -	

STATE OF ILLINOIS
DEPARTMENT OF TRANSPORTATION

CROSS-SECTIONS
STAGE 3E: WB IL 16

SCALE: 1"=10' | SHEET 36 OF 50 SHEETS | STA. 99+50.00 | TO STA. 99+50.00

F.A.I RTE.	SECTION	COUNTY	TOTAL SHEETS	SHEET NO.
57	(15-22HB-4)BR (15-22)R	COLES	1086	1040
		CONTRACT NO. 74435		
		ILLINOIS FED. AID PROJECT		

ORIGINAL SURVEY		BY	DATE
NOTE BOOK	SURVEYED		
NO.	PLOTTED		
	TEMPLATE		
	AREAS		
	AREAS CHECKED		

MODEL: WB IL 16 - 99+50.00 [Sheet]
FILE NAME: c:\pw_work\pwidot\hirtzelkl\d0852852\D774435-sheets-CrossSections-Stage3E.dgn

FINAL SURVEY		BY	DATE
	SURVEYED		
	PLOTTED		
NOTE BOOK	TEMPLATE		
	AREAS		
NO.	AREAS CHECKED		

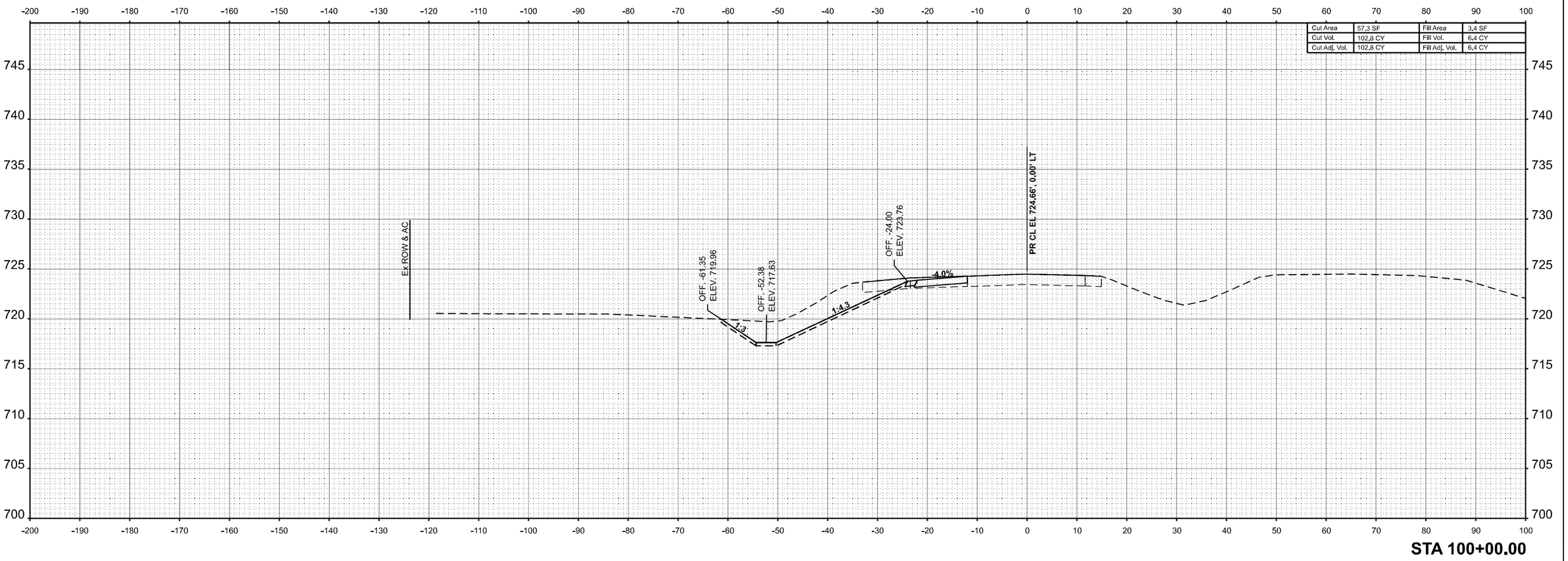

ORIGINAL SURVEY		BY	DATE
	SURVEYED		
	PLOTTED		
NOTE BOOK	TEMPLATE		
	AREAS		
NO.	AREAS CHECKED		

MODEL: WB IL 16 - 100+00.00 |Sheet|
FILE NAME: c:\pw_work\pwidot\hirtzelkl\d0852852\D774435-sheets-CrossSections-Stage3E.dgn

USER NAME = kaleb.hirtzel	DESIGNED -	REVISED -	
	DRAWN -	REVISED -	
PLOT SCALE = 0.16666633 ' / in.	CHECKED -	REVISED -	
PLOT DATE = 8/22/2024	DATE -	REVISED -	

STATE OF ILLINOIS
DEPARTMENT OF TRANSPORTATION

CROSS-SECTIONS
STAGE 3E: WB IL 16

SCALE: 1"=10' | SHEET 37 OF 50 SHEETS | STA. 100+00.00 | TO STA. 100+00.00

F.A.I RTE.	SECTION	COUNTY	TOTAL SHEETS	SHEET NO.
57	(15-22HB-4)BR (15-22)R	COLES	1086	1041
		CONTRACT NO. 74435		
		ILLINOIS	FED. AID PROJECT	

FINAL SURVEY		BY	DATE
NOTE BOOK	SURVEYED		
NO.	PLOTTED		
	TEMPLATE		
	AREAS		
	AREAS CHECKED		

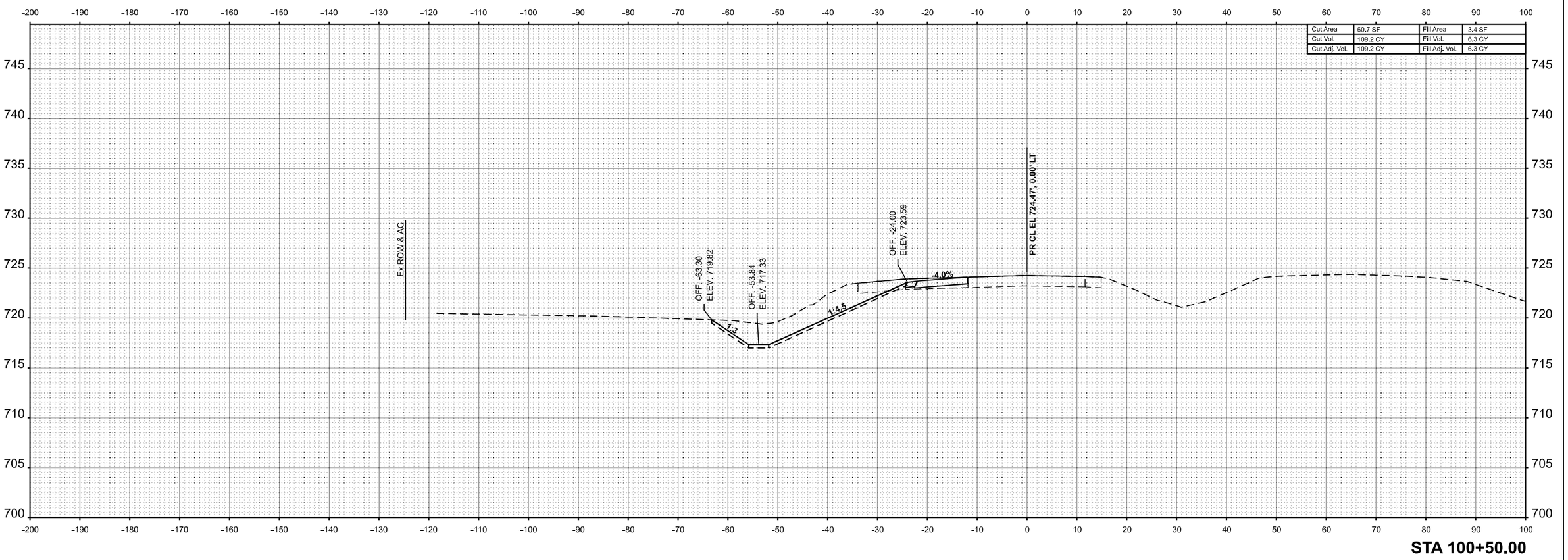

STA 100+50.00

FINAL SURVEY		BY	DATE
ORIGINAL SURVEY	SURVEYED		
NOTE BOOK	PLOTTED		
NO.	TEMPLATE		
	AREAS		
	AREAS CHECKED		

MODEL: WB IL 16 - 100+50.00 [Sheet]
FILE NAME: c:\pw_work\pwidot\hirtzelkl\d0852852\D774435\sheets\CrossSections-Stage3E.dgn

USER NAME = kaleb.hirtzel	DESIGNED -	REVISED -	
	DRAWN -	REVISED -	
PLOT SCALE = 0.16666633 ' / in.	CHECKED -	REVISED -	
PLOT DATE = 8/22/2024	DATE -	REVISED -	

STATE OF ILLINOIS
DEPARTMENT OF TRANSPORTATION

CROSS-SECTIONS
STAGE 3E: WB IL 16

SCALE: 1"=10' | SHEET 38 OF 50 SHEETS | STA. 100+50.00 | TO STA. 100+50.00

F.A.I RTE.	SECTION	COUNTY	TOTAL SHEETS	SHEET NO.
57	(15-22HB-4)BR (15-22)R	COLES	1086	1042
		CONTRACT NO. 74435		
		ILLINOIS FED. AID PROJECT		

FINAL SURVEY		BY	DATE
NO'TE BOOK	SURVEYED		
NO.	PLOTTED		
	TEMPLATE		
	AREAS		
	AREAS CHECKED		

ORIGINAL SURVEY		BY	DATE
NOTE BOOK	SURVEYED		
NO.	PLOTTED		
	TEMPLATE		
	AREAS		
	AREAS CHECKED		

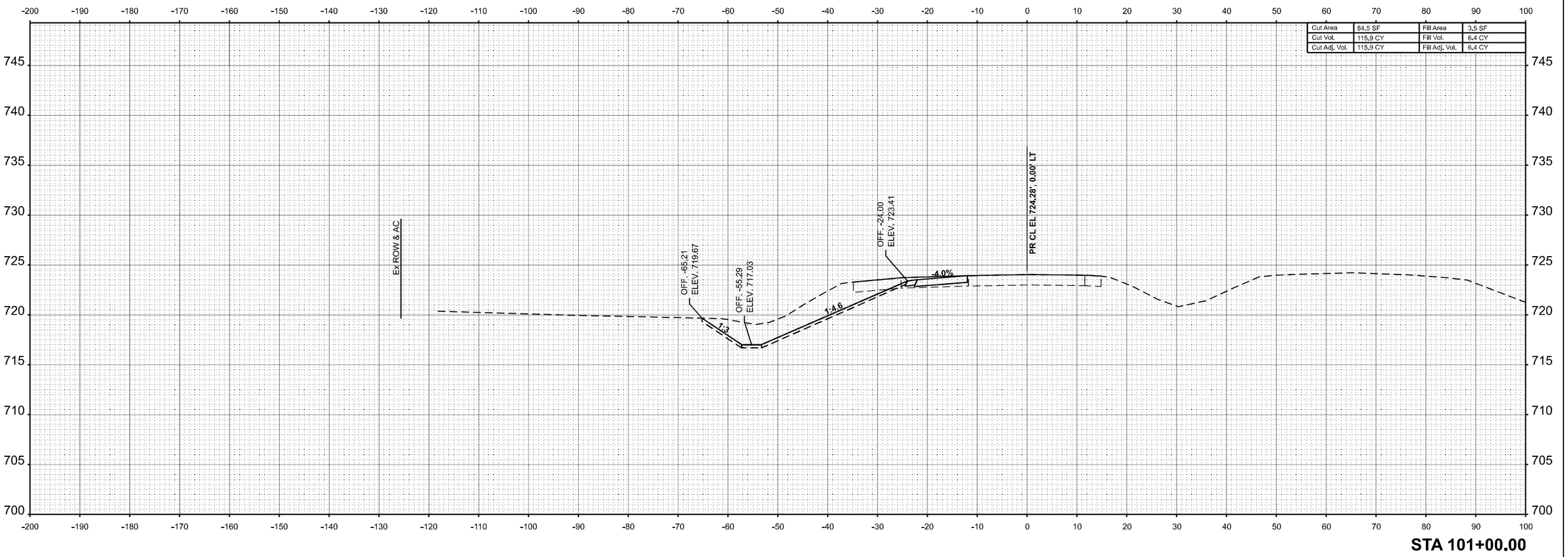

STA 101+00.00

MODEL: WB IL 16 - 101+00.00 |Sheet|
FILE NAME: c:\pw_work\pwidot\hirtzelkl\d0852852\D774435-sheets-CrossSections-Stage3E.dgn

USER NAME = kaleb.hirtzel	DESIGNED -	REVISED -	
	DRAWN -	REVISED -	
PLOT SCALE = 0.16666633 ' / in.	CHECKED -	REVISED -	
PLOT DATE = 8/22/2024	DATE -	REVISED -	

STATE OF ILLINOIS
DEPARTMENT OF TRANSPORTATION

CROSS-SECTIONS
STAGE 3E: WB IL 16

SCALE: 1"=10' | SHEET 39 OF 50 SHEETS | STA. 101+00.00 | TO STA. 101+00.00

F.A.I RTE.	SECTION	COUNTY	TOTAL SHEETS	SHEET NO.
57	(15-22HB-4)BR (15-22)R	COLES	1086	1043
		CONTRACT NO. 74435		
		ILLINOIS FED. AID PROJECT		

FINAL SURVEY		BY	DATE
NO'TE BOOK	SURVEYED		
NO.	PLOTTED		
	TEMPLATE		
	AREAS		
	AREAS CHECKED		

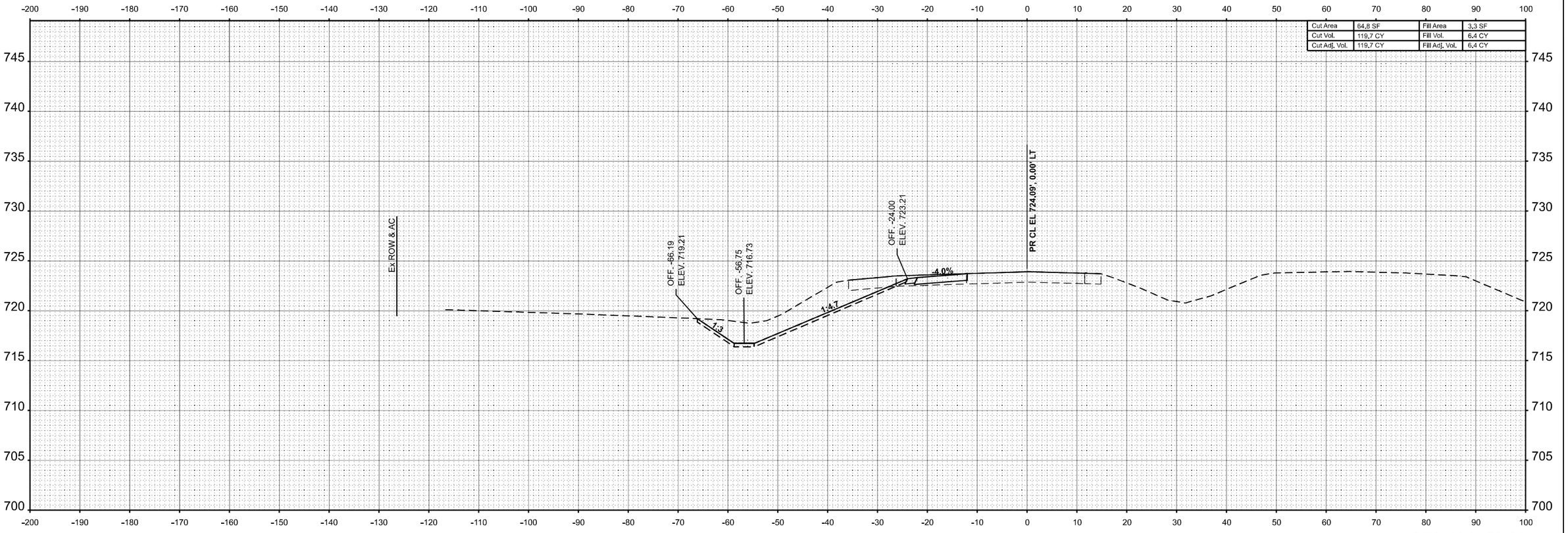

STA 101+50.00

ORIGINAL SURVEY		BY	DATE
NOTE BOOK	SURVEYED		
NO.	PLOTTED		
	TEMPLATE		
	AREAS		
	AREAS CHECKED		

MODEL: WB IL 16 - 101+50.00 |Sheet|
FILE NAME: c:\pw_work\pwidot\hirtzelkl\d0852852\D774435-sheets-CrossSections-Stage3E.dgn

USER NAME = kaleb.hirtzel	DESIGNED -	REVISED -	
	DRAWN -	REVISED -	
PLOT SCALE = 0.16666633 ' / in.	CHECKED -	REVISED -	
PLOT DATE = 8/22/2024	DATE -	REVISED -	

STATE OF ILLINOIS
DEPARTMENT OF TRANSPORTATION

CROSS-SECTIONS
STAGE 3E: WB IL 16

SCALE: 1"=10' | SHEET 40 OF 50 SHEETS | STA. 101+50.00 | TO STA. 101+50.00

F.A.I RTE.	SECTION	COUNTY	TOTAL SHEETS	SHEET NO.
57	(15-22HB-4)BR (15-22)R	COLES	1086	1044
		CONTRACT NO. 74435		
		ILLINOIS	FED. AID PROJECT	

FINAL SURVEY		BY	DATE
	SURVEYED		
	PLOTTED		
	TEMPLATE		
NOTE BOOK	AREAS		
NO.	AREAS CHECKED		

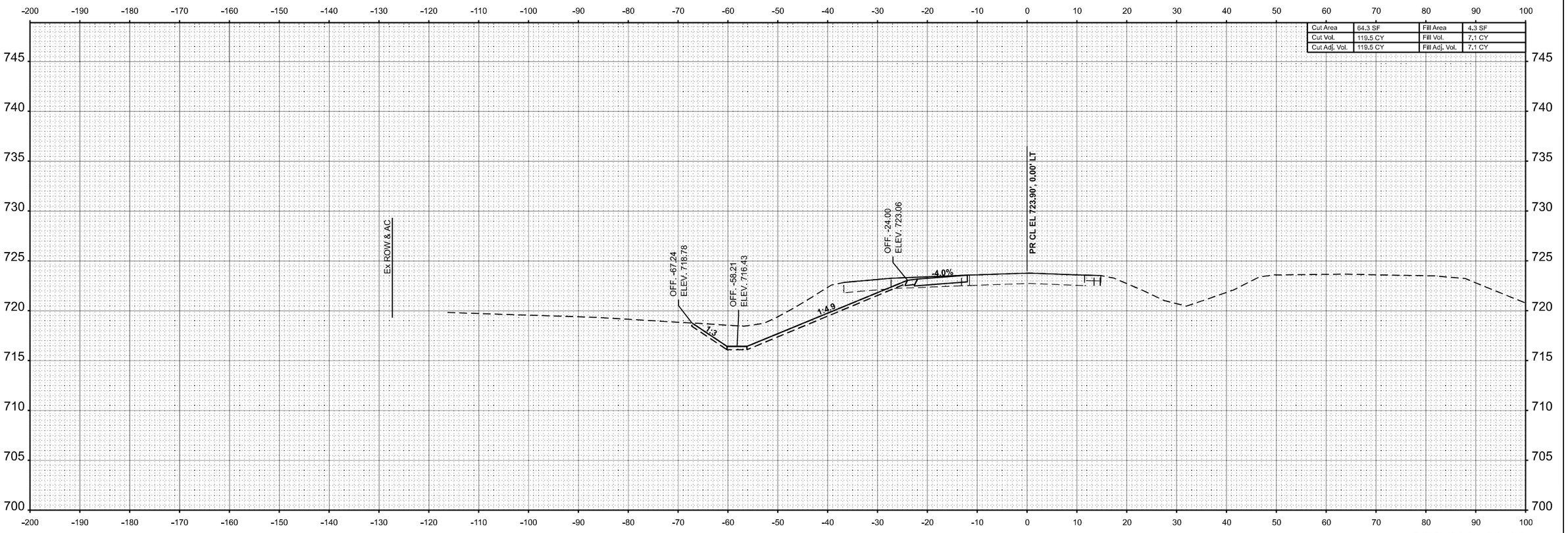

STA 102+00.00

FINAL SURVEY		BY	DATE
ORIGINAL SURVEY	SURVEYED		
	PLOTTED		
	TEMPLATE		
NOTE BOOK	AREAS		
NO.	AREAS CHECKED		

MODEL: WB IL 16 - 102+00.00 |Sheet|
FILE NAME: c:\pw_work\pwidot\hirtzelkl\d0852852\D774435-sheets-CrossSections-Stage3E.dgn

USER NAME = kaleb.hirtzel	DESIGNED -	REVISED -	
	DRAWN -	REVISED -	
PLOT SCALE = 0.16666633 ' / in.	CHECKED -	REVISED -	
PLOT DATE = 8/22/2024	DATE -	REVISED -	

STATE OF ILLINOIS
DEPARTMENT OF TRANSPORTATION

CROSS-SECTIONS
STAGE 3E: WB IL 16

SCALE: 1"=10' | SHEET 41 OF 50 SHEETS | STA. 102+00.00 | TO STA. 102+00.00

F.A.I RTE.	SECTION	COUNTY	TOTAL SHEETS	SHEET NO.
57	(15-22HB-4)BR (15-22)R	COLES	1086	1045
		CONTRACT NO. 74435		
		ILLINOIS	FED. AID PROJECT	

FINAL SURVEY		BY	DATE
	SURVEYED		
	PLOTTED		
NOTE BOOK	TEMPLATE		
	AREAS		
NO.	AREAS CHECKED		

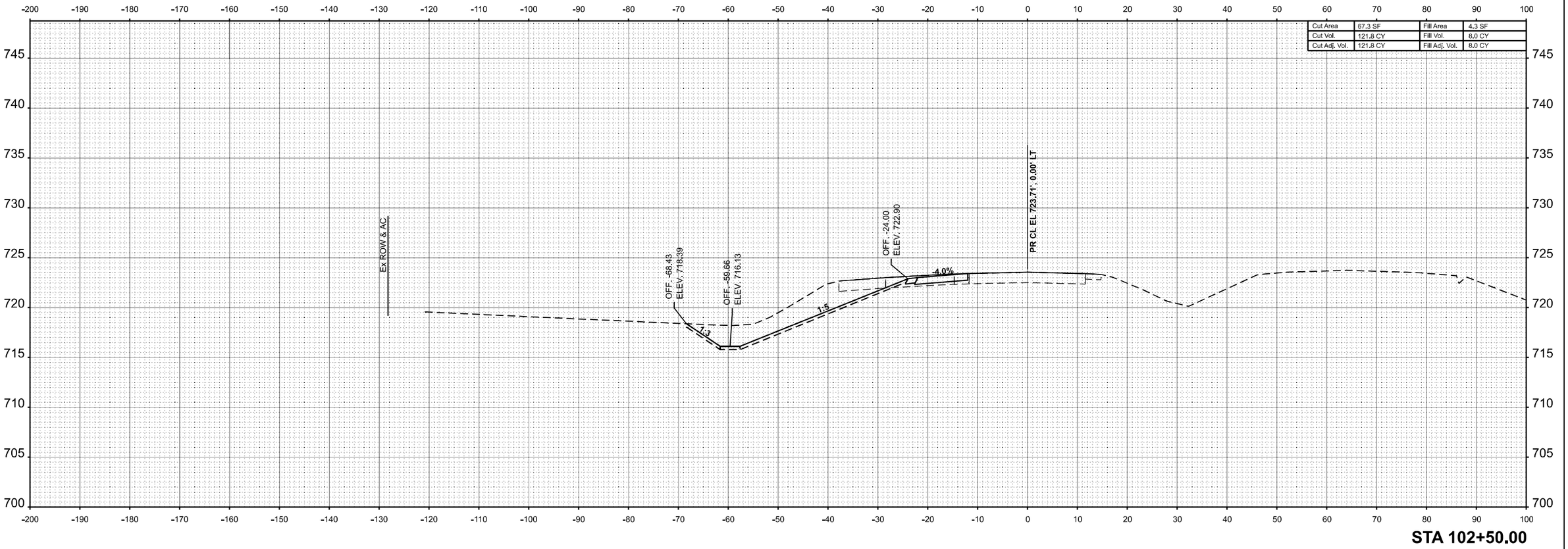

STA 102+50.00

FINAL SURVEY		BY	DATE
	SURVEYED		
	PLOTTED		
NOTE BOOK	TEMPLATE		
	AREAS		
NO.	AREAS CHECKED		

ORIGINAL SURVEY

MODEL: WB IL 16 - 102+50.00 |Sheet|
FILE NAME: c:\pw_work\pwidot\hirtzelkl\d0852852\D774435\sheets-CrossSections-Stage3E.dgn

USER NAME = kaleb.hirtzel	DESIGNED -	REVISED -	
	DRAWN -	REVISED -	
PLOT SCALE = 0.16666633 ' / in.	CHECKED -	REVISED -	
PLOT DATE = 8/22/2024	DATE -	REVISED -	

STATE OF ILLINOIS
DEPARTMENT OF TRANSPORTATION

CROSS-SECTIONS
STAGE 3E: WB IL 16

SCALE: 1"=10' | SHEET 42 OF 50 SHEETS | STA. 102+50.00 | TO STA. 102+50.00

F.A.I RTE.	SECTION	COUNTY	TOTAL SHEETS	SHEET NO.
57	(15-22HB-4)BR (15-22)R	COLES	1086	1046
		CONTRACT NO. 74435		
		ILLINOIS	FED. AID PROJECT	

FINAL SURVEY		BY	DATE
	SURVEYED		
	PLOTTED		
	TEMPLATE		
NOTE BOOK	AREAS		
NO.	AREAS CHECKED		

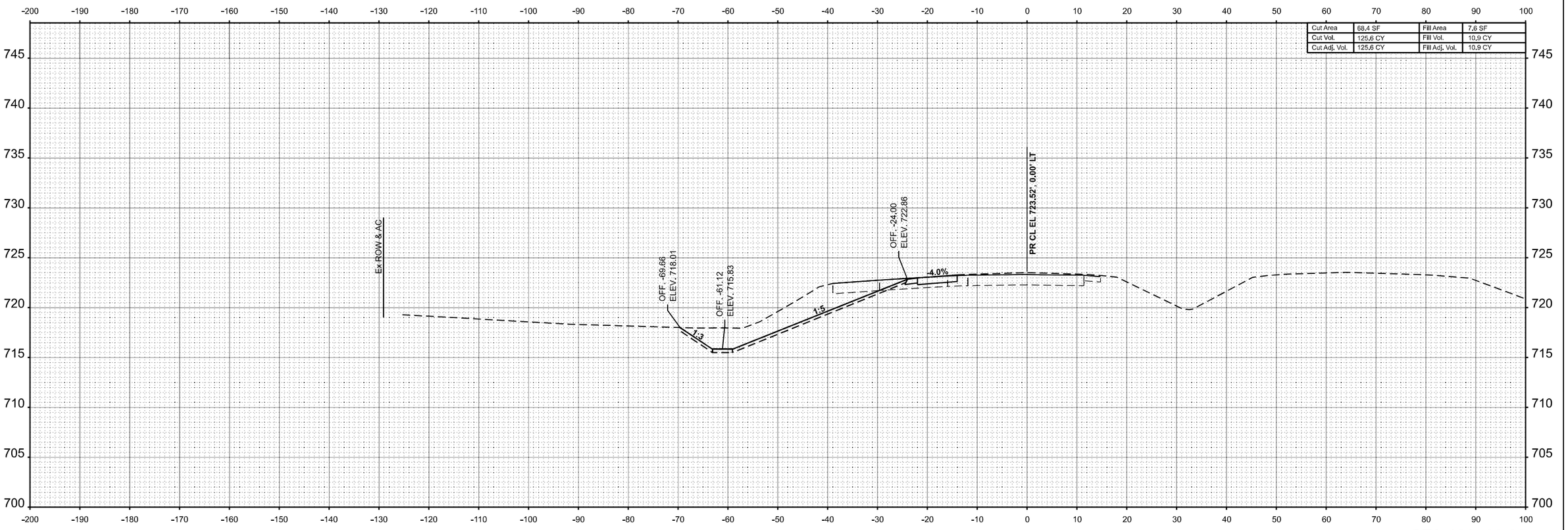

Cut Area	68.4 SF	Fill Area	7.6 SF
Cut Vol.	125.6 CY	Fill Vol.	10.9 CY
Cut Adj. Vol.	125.6 CY	Fill Adj. Vol.	10.9 CY

STA 103+00.00

FINAL SURVEY		BY	DATE
ORIGINAL SURVEY	SURVEYED		
	PLOTTED		
	TEMPLATE		
NOTE BOOK	AREAS		
NO.	AREAS CHECKED		

MODEL: WB IL 16 - 103+00.00 |Sheet|
FILE NAME: c:\pw_work\pwidot\hirtzelkl\d0852852\D774435-sheets-CrossSections-Stage3E.dgn

USER NAME = kaleb.hirtzel	DESIGNED -	REVISED -	
	DRAWN -	REVISED -	
PLOT SCALE = 0.16666633 ' / in.	CHECKED -	REVISED -	
PLOT DATE = 8/22/2024	DATE -	REVISED -	

STATE OF ILLINOIS
DEPARTMENT OF TRANSPORTATION

CROSS-SECTIONS
STAGE 3E: WB IL 16

SCALE: 1"=10' | SHEET 43 OF 50 SHEETS | STA. 103+00.00 | TO STA. 103+00.00

F.A.I RTE.	SECTION	COUNTY	TOTAL SHEETS	SHEET NO.
57	(15-22HB-4)BR (15-22)R	COLES	1086	1047
		CONTRACT NO. 74435		
		ILLINOIS	FED. AID PROJECT	

Cut Area	70.6 SF	Fill Area	10.5 SF
Cut Vol.	128.7 CY	Fill Vol.	16.7 CY
Cut Adj. Vol.	128.7 CY	Fill Adj. Vol.	16.7 CY

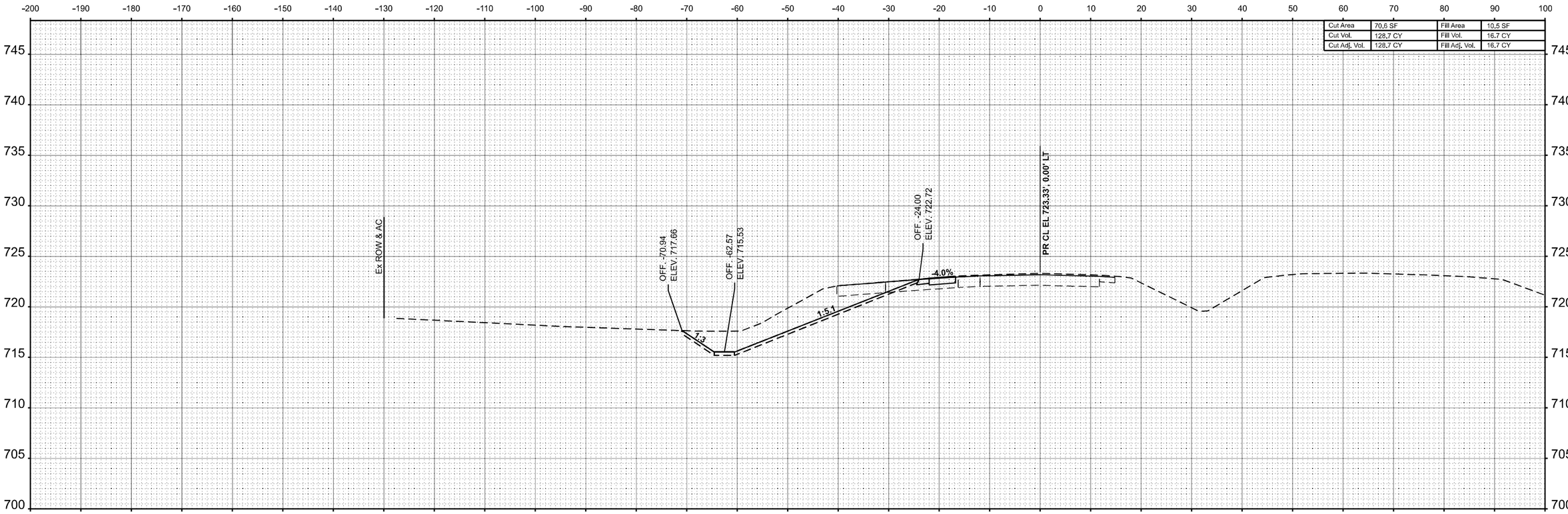

STA 103+50.00

FINAL SURVEY
NOTE BOOK
NO.

	BY	DATE
SURVEYED		
PLOTTED		
TEMPLATE		
AREAS		
AREAS CHECKED		

ORIGINAL SURVEY
NOTE BOOK
NO.

	BY	DATE
SURVEYED		
PLOTTED		
TEMPLATE		
AREAS		
AREAS CHECKED		

MODEL: WB IL 16 - 103+50.00 |Sheet|
FILE NAME: c:\pw_work\pwidot\hirtzelkl\d0852852\D774435-sheets-CrossSections-Stage3E.dgn

USER NAME = kaleb.hirtzel	DESIGNED -	REVISED -
	DRAWN -	REVISED -
PLOT SCALE = 0.16666633 ' / in.	CHECKED -	REVISED -
PLOT DATE = 8/22/2024	DATE -	REVISED -

STATE OF ILLINOIS
DEPARTMENT OF TRANSPORTATION

CROSS-SECTIONS
STAGE 3E: WB IL 16

SCALE: 1"=10' | SHEET 44 OF 50 SHEETS | STA. 103+50.00 | TO STA. 103+50.00

F.A.I RTE.	SECTION	COUNTY	TOTAL SHEETS	SHEET NO.
57	(15-22HB-4)BR (15-22)R	COLES	1086	1048
		CONTRACT NO. 74435		
		ILLINOIS	FED. AID PROJECT	

FINAL SURVEY		BY	DATE
	SURVEYED		
	PLOTTED		
	TEMPLATE		
	AREAS		
NOTE BOOK	AREAS CHECKED		
NO.			

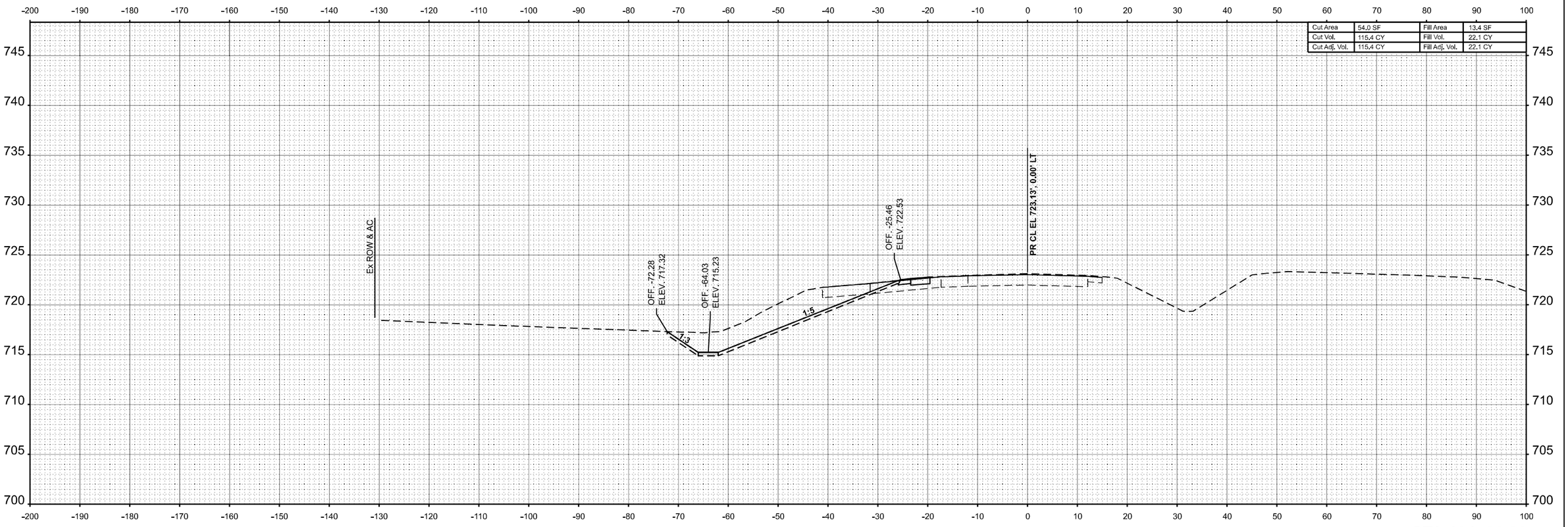

Cut Area	54.0 SF	Fill Area	13.4 SF
Cut Vol.	115.4 CY	Fill Vol.	22.1 CY
Cut Adj. Vol.	115.4 CY	Fill Adj. Vol.	22.1 CY

STA 104+00.00

FINAL SURVEY		BY	DATE
	SURVEYED		
	PLOTTED		
	TEMPLATE		
	AREAS		
NOTE BOOK	AREAS CHECKED		
NO.			

MODEL: WB IL 16 - 104+00.00 |Sheet|
FILE NAME: c:\pw_work\pwidot\hirtzelkl\d0852852\D774435-sheets-CrossSections-Stage3E.dgn

USER NAME = kaleb.hirtzel	DESIGNED -	REVISED -	
	DRAWN -	REVISED -	
PLOT SCALE = 0.16666633 ' / in.	CHECKED -	REVISED -	
PLOT DATE = 8/22/2024	DATE -	REVISED -	

STATE OF ILLINOIS
DEPARTMENT OF TRANSPORTATION

CROSS-SECTIONS
STAGE 3E: WB IL 16

SCALE: 1"=10' | SHEET 45 OF 50 SHEETS | STA. 104+00.00 | TO STA. 104+00.00

F.A.I RTE.	SECTION	COUNTY	TOTAL SHEETS	SHEET NO.
57	(15-22HB-4)BR (15-22)R	COLES	1086	1049
		CONTRACT NO. 74435		
	ILLINOIS FED. AID PROJECT			

FINAL SURVEY		BY	DATE
	SURVEYED		
	PLOTTED		
NOTE BOOK	TEMPLATE		
	AREAS		
NO.	AREAS CHECKED		

Cut Area	70.0 SF	Fill Area	15.8 SF
Cut Vol.	114.8 CY	Fill Vol.	27.0 CY
Cut Adj. Vol.	114.8 CY	Fill Adj. Vol.	27.0 CY

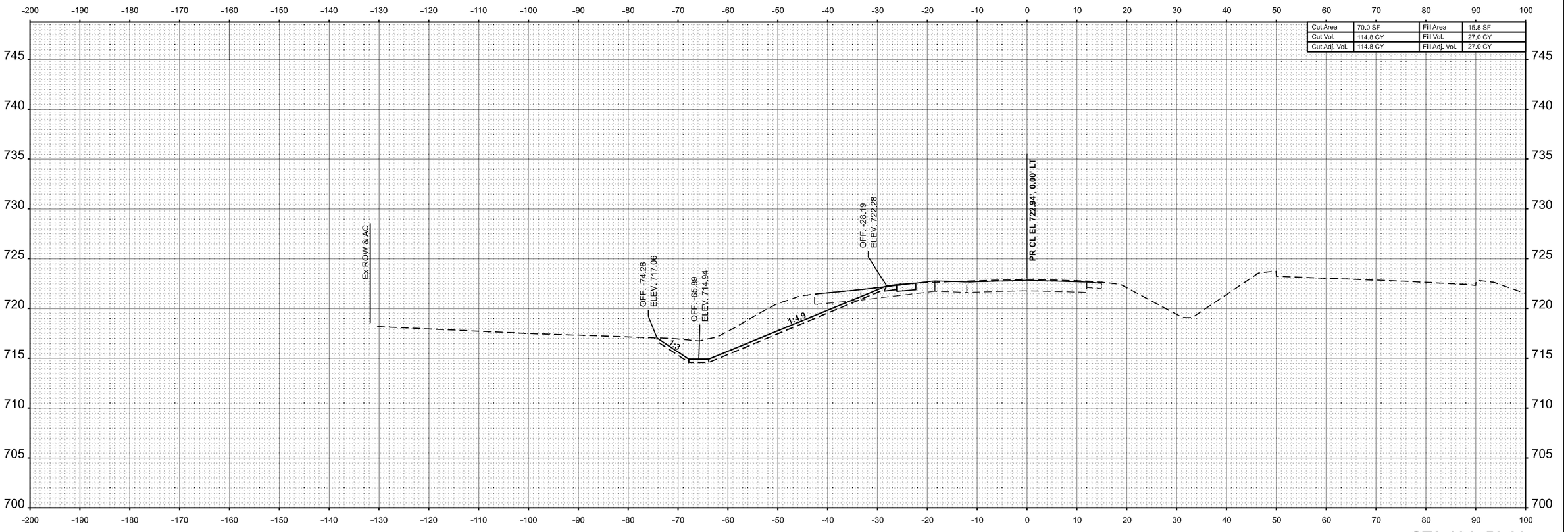

STA 104+50.00

ORIGINAL SURVEY		BY	DATE
	SURVEYED		
	PLOTTED		
NOTE BOOK	TEMPLATE		
	AREAS		
NO.	AREAS CHECKED		

MODEL: WB IL 16 - 104+50.00 [Sheet]
FILE NAME: c:\pw_work\pwidot\hirtzelkl\d0852852\D774435-sheets-CrossSections-Stage3E.dgn

USER NAME = kaleb.hirtzel	DESIGNED -	REVISED -	
	DRAWN -	REVISED -	
PLOT SCALE = 0.16666633 ' / in.	CHECKED -	REVISED -	
PLOT DATE = 8/22/2024	DATE -	REVISED -	

STATE OF ILLINOIS
DEPARTMENT OF TRANSPORTATION

CROSS-SECTIONS
STAGE 3E: WB IL 16

SCALE: 1"=10' | SHEET 46 OF 50 SHEETS | STA. 104+50.00 | TO STA. 104+50.00

F.A.I RTE.	SECTION	COUNTY	TOTAL SHEETS	SHEET NO.
57	(15-22HB-4)BR (15-22)R	COLES	1086	1050
		CONTRACT NO. 74435		
		ILLINOIS	FED. AID PROJECT	

FINAL SURVEY		BY	DATE
	SURVEYED		
	PLOTTED		
NOTE BOOK	TEMPLATE		
	AREAS		
NO.	AREAS CHECKED		

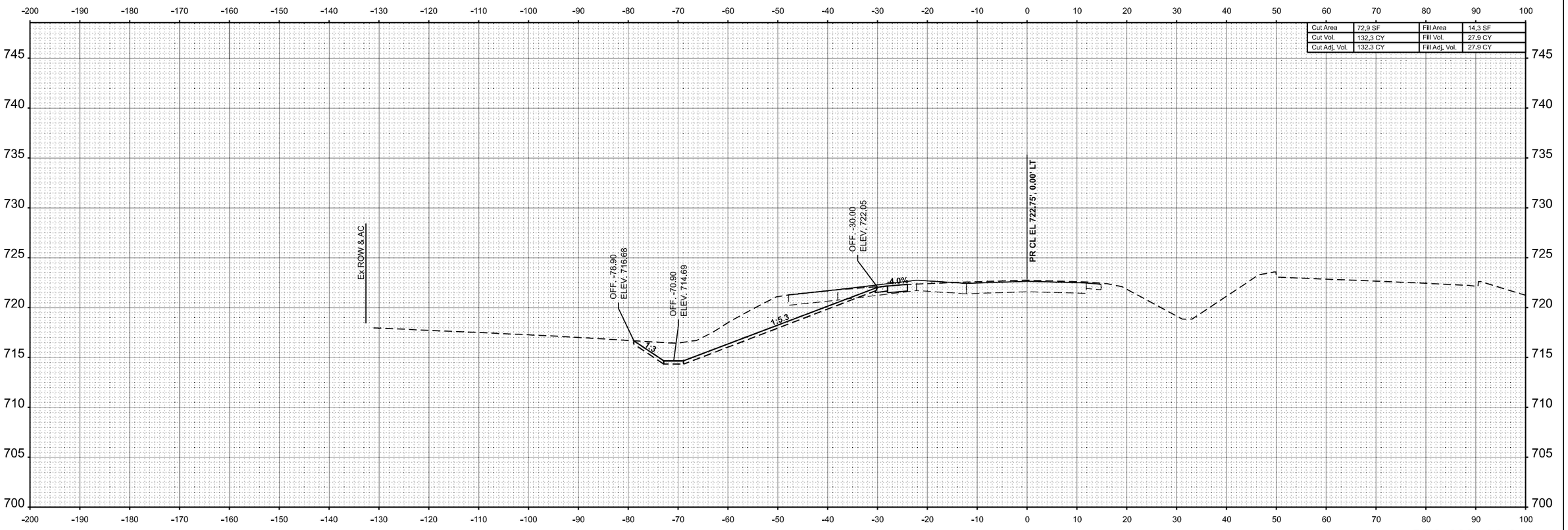

STA 105+00.00

USER NAME = kaleb.hirtzel	DESIGNED -	REVISED -	
	DRAWN -	REVISED -	
PLOT SCALE = 0.16666633 ' / in.	CHECKED -	REVISED -	
PLOT DATE = 8/22/2024	DATE -	REVISED -	

STATE OF ILLINOIS
DEPARTMENT OF TRANSPORTATION

CROSS-SECTIONS
STAGE 3E: WB IL 16

SCALE: 1"=10' | SHEET 47 OF 50 SHEETS | STA. 105+00.00 | TO STA. 105+00.00

F.A.I RTE.	SECTION	COUNTY	TOTAL SHEETS	SHEET NO.
57	(15-22HB-4)BR (15-22)R	COLES	1086	1051
		CONTRACT NO. 74435		
	ILLINOIS FED. AID PROJECT			

ORIGINAL SURVEY		BY	DATE
	SURVEYED		
	PLOTTED		
NOTE BOOK	TEMPLATE		
	AREAS		
NO.	AREAS CHECKED		

MODEL: WB IL 16 - 105+00.00 |Sheet|
FILE NAME: c:\pw_work\pwidot\hirtzelkl\d0852852\D774435-sheets-CrossSections-Stage3E.dgn

FINAL SURVEY		BY	DATE
NOTE BOOK	SURVEYED		
NO.	PLOTTED		
	TEMPLATE		
	AREAS		
	AREAS CHECKED		

Cut Area	127,8 SF	Fill Area	0,0 SF
Cut Vol.	185,8 CY	Fill Vol.	13,3 CY
Cut Adj. Vol.	185,8 CY	Fill Adj. Vol.	13,3 CY

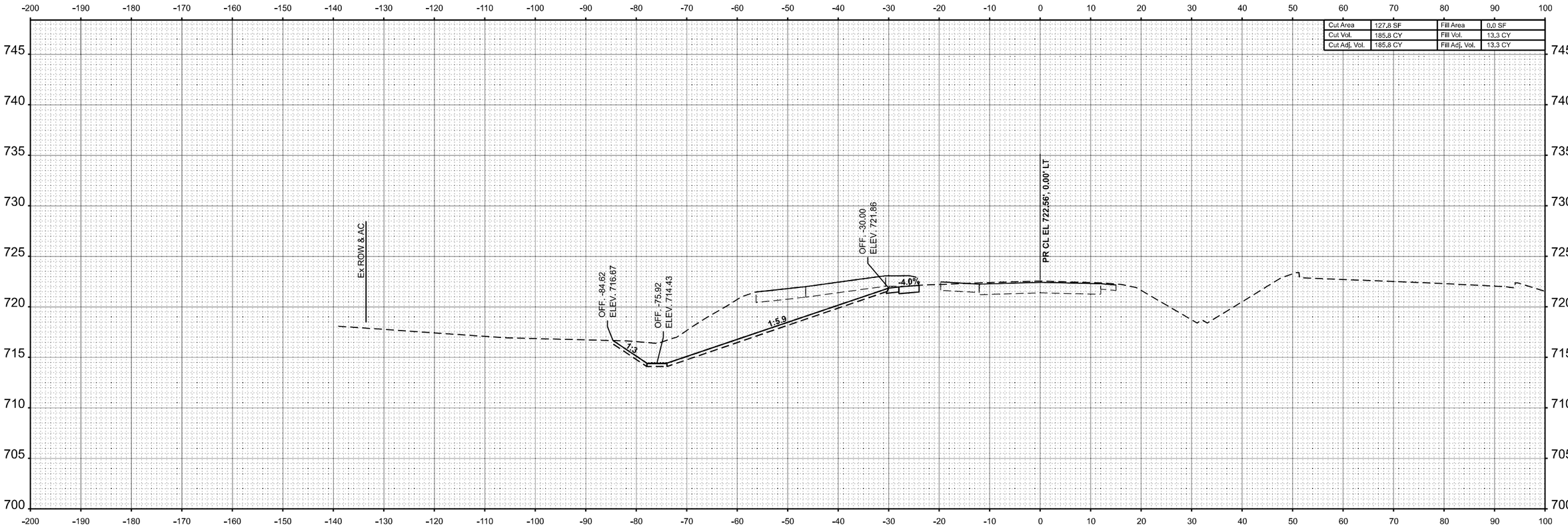

STA 105+50.00

ORIGINAL SURVEY		BY	DATE
NOTE BOOK	SURVEYED		
NO.	PLOTTED		
	TEMPLATE		
	AREAS		
	AREAS CHECKED		

MODEL: WB IL 16 - 105+50.00 |Sheet|
FILE NAME: c:\pw_work\pwidot\hirtzelkl\d0852852\D774435-sheets-CrossSections-Stage3E.dgn

USER NAME = kaleb.hirtzel	DESIGNED -	REVISED -	
	DRAWN -	REVISED -	
PLOT SCALE = 0.16666633 ' / in.	CHECKED -	REVISED -	
PLOT DATE = 8/22/2024	DATE -	REVISED -	

STATE OF ILLINOIS
DEPARTMENT OF TRANSPORTATION

CROSS-SECTIONS
STAGE 3E: WB IL 16

SCALE: 1"=10' | SHEET 48 OF 50 SHEETS | STA. 105+50.00 | TO STA. 105+50.00

F.A.I RTE.	SECTION	COUNTY	TOTAL SHEETS	SHEET NO.
57	(15-22HB-4)BR (15-22)R	COLES	1086	1052
		CONTRACT NO. 74435		
		ILLINOIS	FED. AID PROJECT	

FINAL SURVEY		BY	DATE
	SURVEYED		
	PLOTTED		
	TEMPLATE		
	AREAS		
NOTE BOOK	AREAS CHECKED		
NO.			

Cut Area	223.2 SF	Fill Area	0.0 SF
Cut Vol.	325.0 CY	Fill Vol.	0.0 CY
Cut Adj. Vol.	325.0 CY	Fill Adj. Vol.	0.0 CY

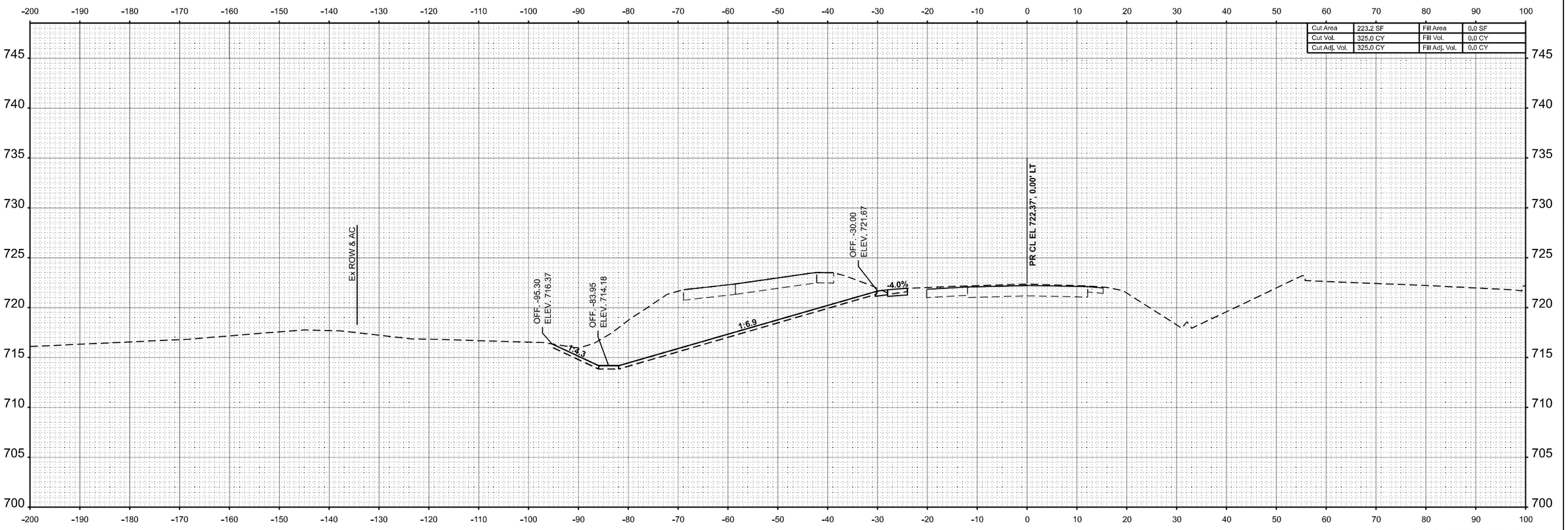

STA 106+00.00

USER NAME = kaleb.hirtzel	DESIGNED -	REVISED -	
	DRAWN -	REVISED -	
PLOT SCALE = 0.16666633 ' / in.	CHECKED -	REVISED -	
PLOT DATE = 8/22/2024	DATE -	REVISED -	

STATE OF ILLINOIS
DEPARTMENT OF TRANSPORTATION

CROSS-SECTIONS
STAGE 3E: WB IL 16

SCALE: 1"=10' | SHEET 49 OF 50 SHEETS | STA. 106+00.00 | TO STA. 106+00.00

F.A.I RTE.	SECTION	COUNTY	TOTAL SHEETS	SHEET NO.
57	(15-22HB-4)BR (15-22)R	COLES	1086	1053
		CONTRACT NO. 74435		
	ILLINOIS FED. AID PROJECT			

ORIGINAL SURVEY		BY	DATE
	SURVEYED		
	PLOTTED		
	TEMPLATE		
	AREAS		
NOTE BOOK	AREAS CHECKED		
NO.			

MODEL: WB IL 16 - 106+00.00 |Sheet|
FILE NAME: c:\pw_work\pwidot\hirtzelkl\d0852852\D774435-sheets-CrossSections-Stage3E.dgn

Cut Area	147.4 SF	Fill Area	0.0 SF
Cut Vol.	343.1 CY	Fill Vol.	0.0 CY
Cut Adj. Vol.	343.1 CY	Fill Adj. Vol.	0.0 CY

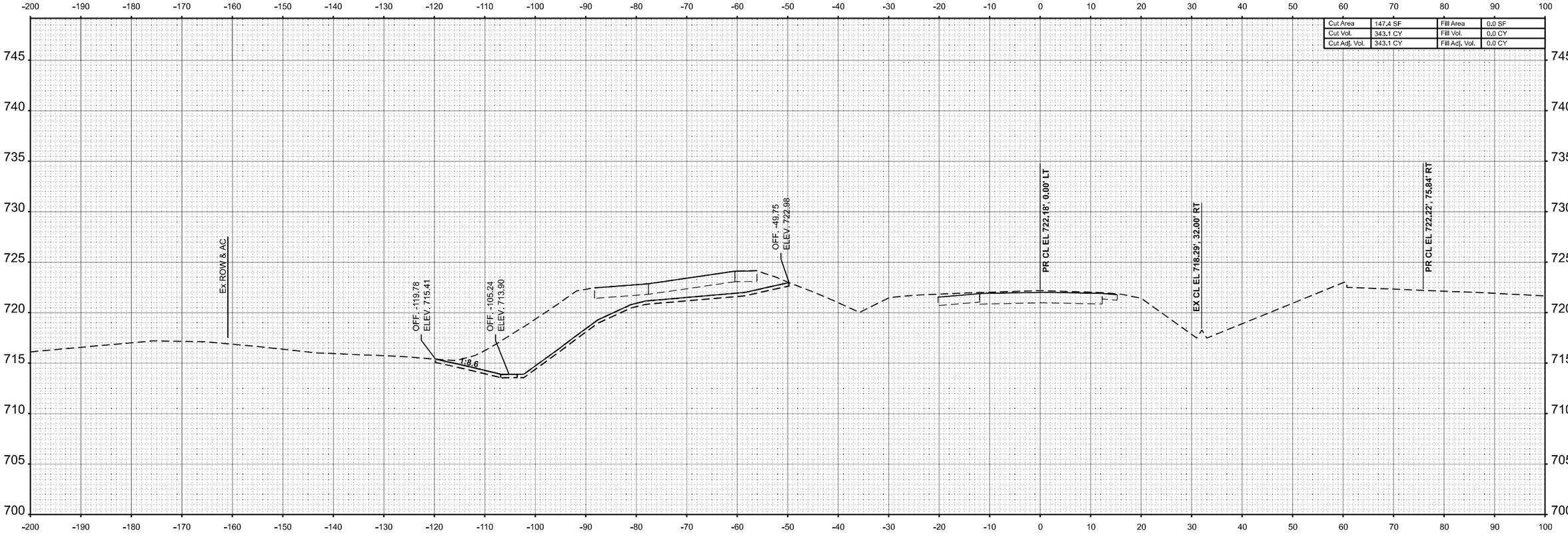

STA 106+50.00

FINAL SURVEY	BY	DATE
SURVEYED		
PLOTTED		
TEMPLATE		
AREAS		
AREAS CHECKED		
NOTE BOOK		
NO.		

ORIGINAL SURVEY	BY	DATE
SURVEYED		
PLOTTED		
TEMPLATE		
AREAS		
AREAS CHECKED		
NOTE BOOK		
NO.		

MODEL: WB IL 16 - 106+50.00 |Sheet|
FILE NAME: c:\pw_work\pwidot\hirtzelkl\d0852852\D774435-sheets-CrossSections-Stage3E.dgn

USER NAME = kaleb.hirtzel	DESIGNED -	REVISED -
	DRAWN -	REVISED -
PLOT SCALE = 0.16666633 ' / in.	CHECKED -	REVISED -
PLOT DATE = 8/22/2024	DATE -	REVISED -

STATE OF ILLINOIS
DEPARTMENT OF TRANSPORTATION

CROSS-SECTIONS
STAGE 3E: WB IL 16

SCALE: 1"=10' | SHEET 50 OF 50 SHEETS | STA. 106+50.00 | TO STA. 106+50.00

F.A.I RTE.	SECTION	COUNTY	TOTAL SHEETS	SHEET NO.
57	(15-22HB-4)BR (15-22)R	COLES	1086	1054
		CONTRACT NO. 74435		
		ILLINOIS	FED. AID PROJECT	

FINAL SURVEY	BY	DATE
SURVEYED		
PLOTTED		
TEMPLATE		
AREAS		
AREAS CHECKED		
NOTE BOOK		
NO.		

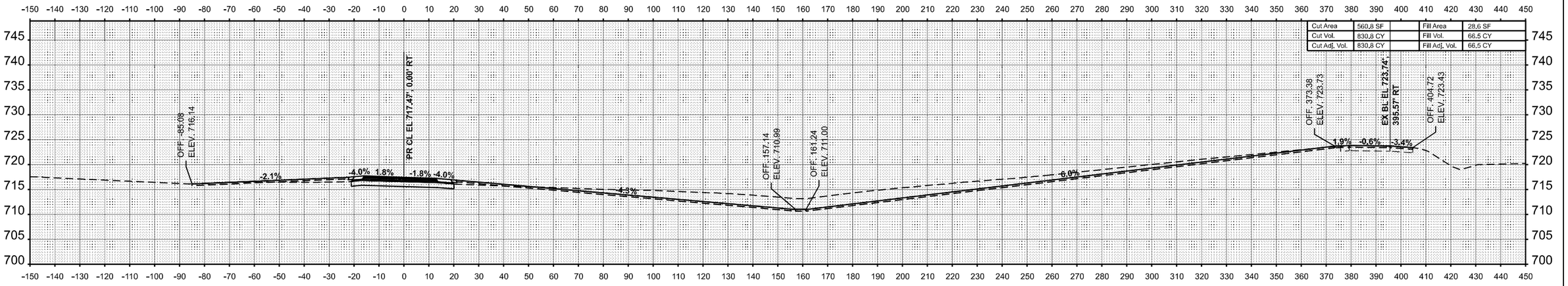

Cut Area	560,8 SF		Fill Area	28,6 SF	
Cut Vol.	830,8 CY		Fill Vol.	66,5 CY	
Cut Adj. Vol.	830,8 CY		Fill Adj. Vol.	66,5 CY	

STA 3002+00.00

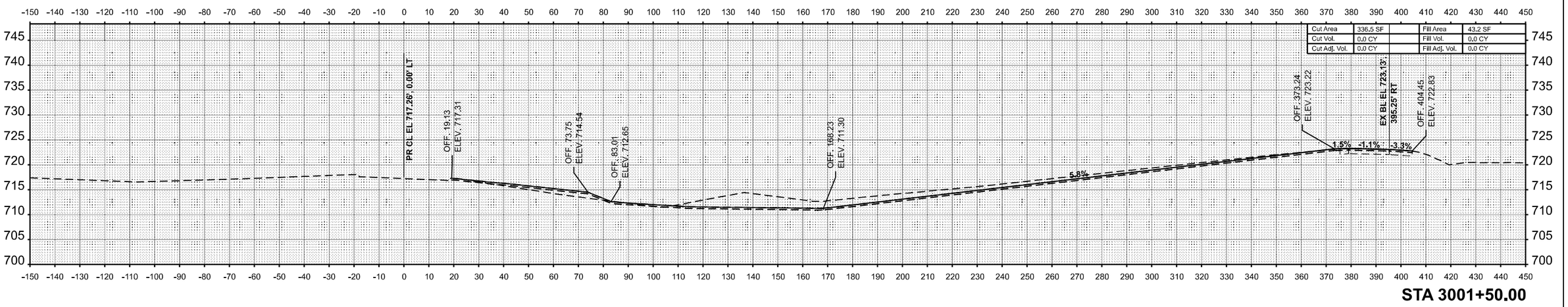

Cut Area	336,5 SF		Fill Area	43,2 SF	
Cut Vol.	0,0 CY		Fill Vol.	0,0 CY	
Cut Adj. Vol.	0,0 CY		Fill Adj. Vol.	0,0 CY	

STA 3001+50.00

ORIGINAL SURVEY	BY	DATE
SURVEYED		
PLOTTED		
TEMPLATE		
AREAS		
AREAS CHECKED		
NOTE BOOK		
NO.		

MODEL: RAMPB-NBON6 - 3001+50.00 [Sheet]
FILE NAME: C:\pw_work\pwidot\hirtzelkl\d0852852\D774435-sheets-CrossSections-Stage3F.dgn

USER NAME = kaleb.hirtzel	DESIGNED -	REVISED -	
	DRAWN -	REVISED -	
PLOT SCALE = 0.16666633 ' / In.	CHECKED -	REVISED -	
PLOT DATE = 8/22/2024	DATE -	REVISED -	

STATE OF ILLINOIS
DEPARTMENT OF TRANSPORTATION

CROSS-SECTIONS
STAGE 3F: PR RAMP B

SCALE: 1"=20' | SHEET 1 OF 32 SHEETS | STA. 3001+50.00 | TO STA. 3002+00.00

F.A.I RTE.	SECTION	COUNTY	TOTAL SHEETS	SHEET NO.
57	(15-22HB-4)BR (15-22)R	COLES	1086	1055
		CONTRACT NO. 74435		
	ILLINOIS	FED. AID PROJECT		

FINAL SURVEY	BY	DATE
SURVEYED		
PLOTTED		
TEMPLATE		
AREAS		
AREAS CHECKED		
NOTE BOOK		
NO.		

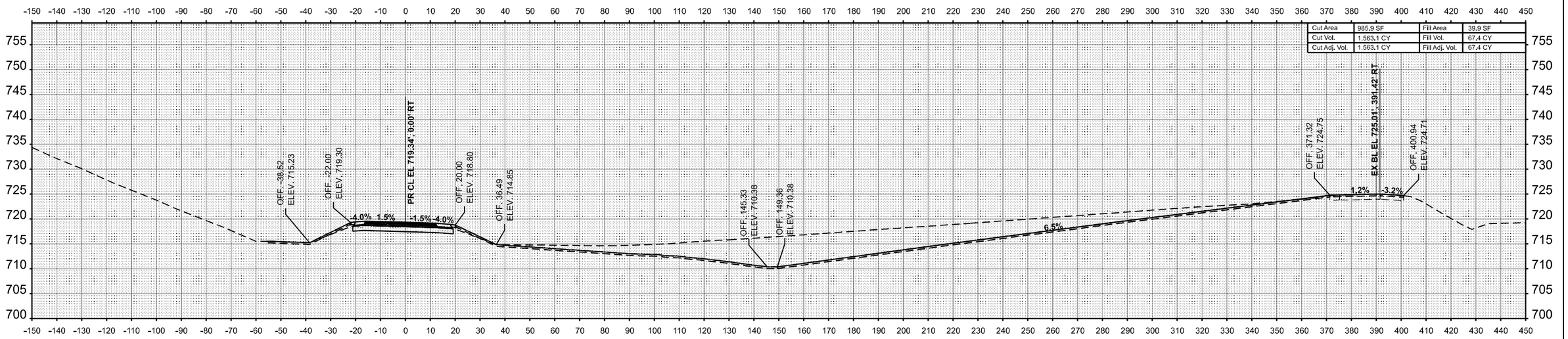

STA 3003+00.00

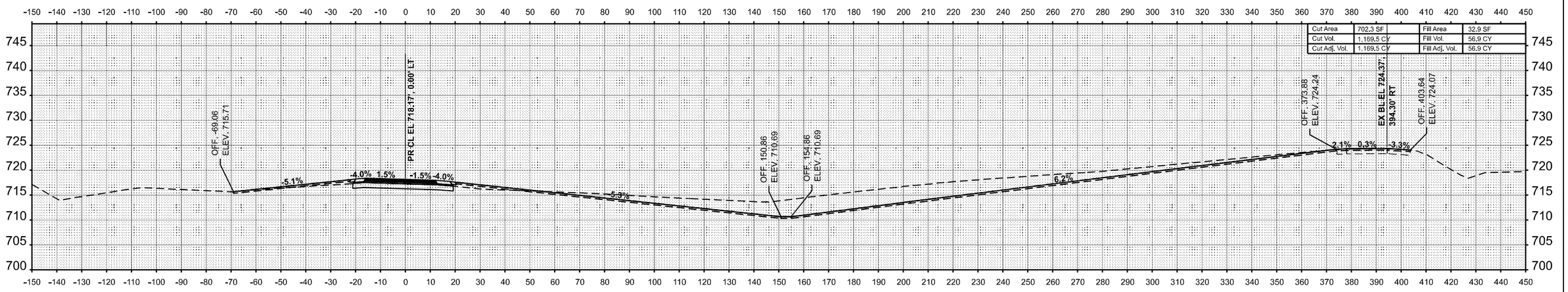

STA 3002+50.00

ORIGINAL SURVEY	BY	DATE
SURVEYED		
PLOTTED		
TEMPLATE		
AREAS		
AREAS CHECKED		
NOTE BOOK		
NO.		

MODEL: RAMP8-NBON6 - 3002+50.00 [Sheet]
FILE NAME: c:\pw_work\pwidot\hirtzelkld0852852\D774435-sheets-CrossSections-Stage3F.dgn

USER NAME = kaleb.hirtzel	DESIGNED -	REVISED -	
	DRAWN -	REVISED -	
PLOT SCALE = 0.16666633 ' / in.	CHECKED -	REVISED -	
PLOT DATE = 8/22/2024	DATE -	REVISED -	

STATE OF ILLINOIS
DEPARTMENT OF TRANSPORTATION

CROSS-SECTIONS
STAGE 3F: PR RAMP B

SCALE: 1"=20' | SHEET 2 OF 32 SHEETS | STA. 3002+50.00 | TO STA. 3003+00.00

F.A.I RTE.	SECTION	COUNTY	TOTAL SHEETS	SHEET NO.
57	(15-22HB-4)BR (15-22)R	COLES	1086	1056
		CONTRACT NO. 74435		
		ILLINOIS	FED. AID PROJECT	

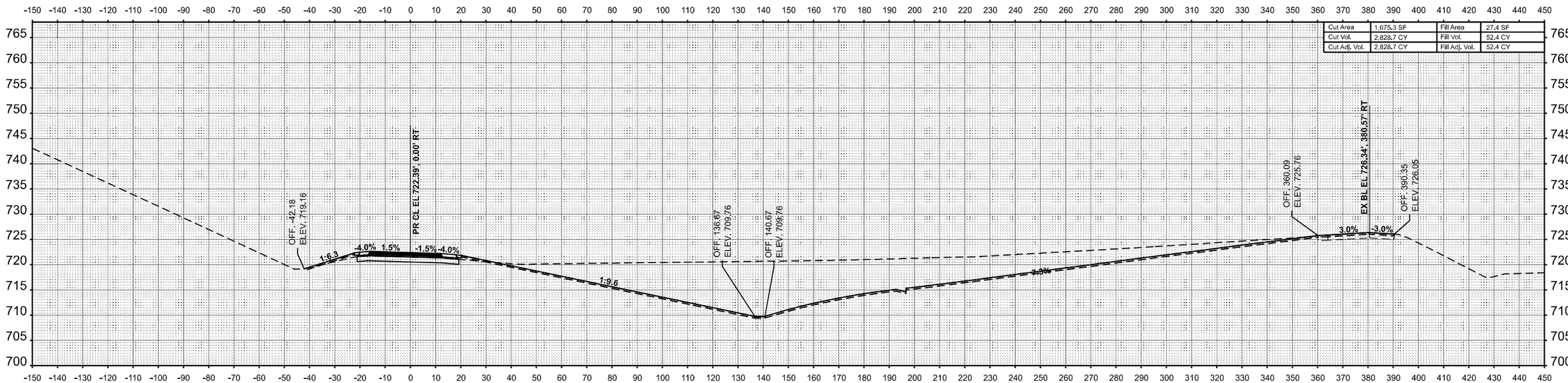

STA 3004+00.00

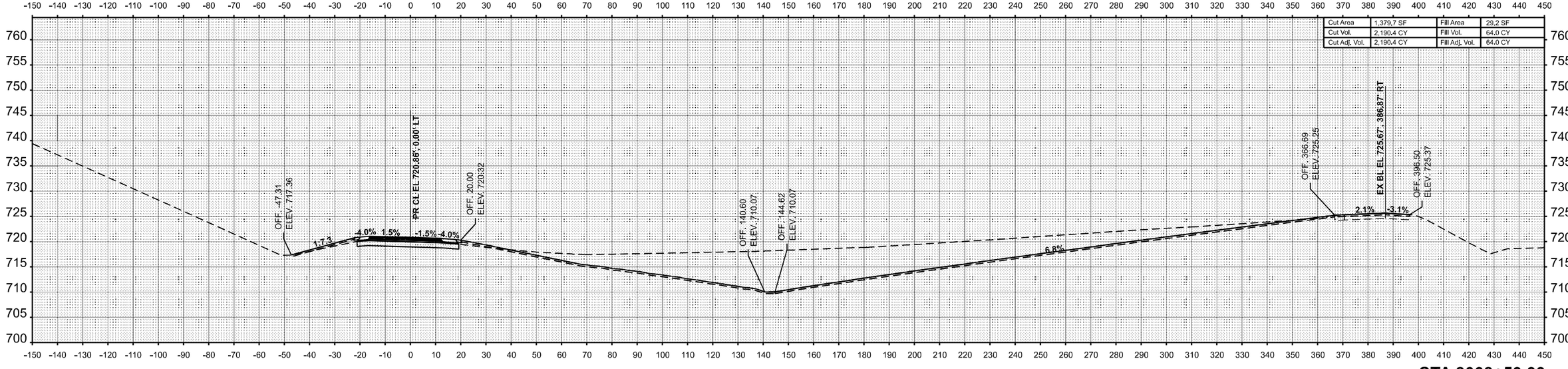

STA 3003+50.00

USER NAME = kaleb.hirtzel	DESIGNED -	REVISED -	
	DRAWN -	REVISED -	
PLOT SCALE = 0.16666633 ' / In.	CHECKED -	REVISED -	
PLOT DATE = 8/22/2024	DATE -	REVISED -	

STATE OF ILLINOIS
DEPARTMENT OF TRANSPORTATION

CROSS-SECTIONS
STAGE 3F: PR RAMP B

SCALE: 1"=20' | SHEET 3 OF 32 SHEETS | STA. 3003+50.00 | TO STA. 3004+00.00

F.A.I RTE.	SECTION	COUNTY	TOTAL SHEETS	SHEET NO.
57	(15-22HB-4)BR (15-22)R	COLES	1086	1057
		CONTRACT NO. 74435		
		ILLINOIS	FED. AID PROJECT	

FINAL SURVEY | NOTE BOOK | NO. | SURVEYED | PLOTTED | TEMPLATE | AREAS | AREAS CHECKED | BY | DATE

ORIGINAL SURVEY | NOTE BOOK | NO. | SURVEYED | PLOTTED | TEMPLATE | AREAS | AREAS CHECKED | BY | DATE

MODEL: RAMPB-NBON6 - 3003+50.00 [Sheet]
FILE NAME: c:\pw_work\pwidot\hirtzelkd\d0852852\D777435-sheets-CrossSections-Stage3F.dgn

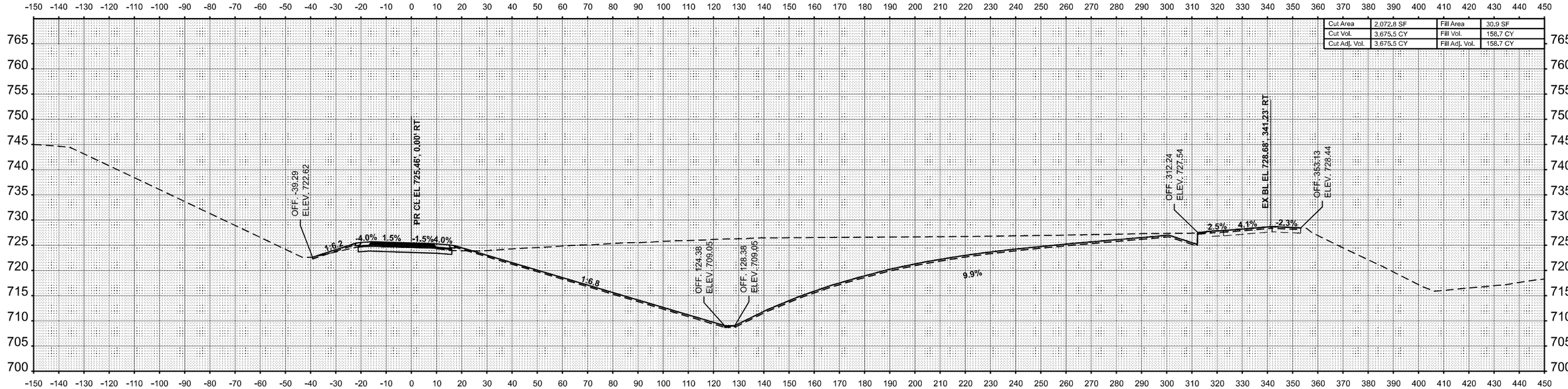

STA 3005+00.00

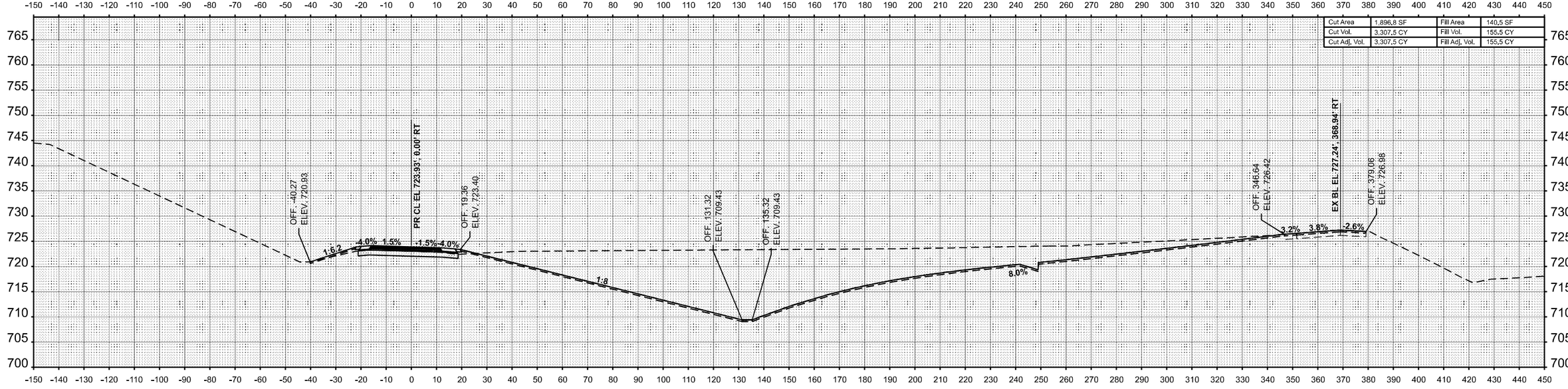

STA 3004+50.00

USER NAME = kaleb.hirtzel	DESIGNED -	REVISED -	
	DRAWN -	REVISED -	
PLOT SCALE = 0.16666633 ' / in.	CHECKED -	REVISED -	
PLOT DATE = 8/22/2024	DATE -	REVISED -	

STATE OF ILLINOIS
DEPARTMENT OF TRANSPORTATION

CROSS-SECTIONS
STAGE 3F: PR RAMP B

SCALE: 1"=20' | SHEET 4 OF 32 SHEETS | STA. 3004+50.00 TO STA. 3005+00.00

F.A.I RTE.	SECTION	COUNTY	TOTAL SHEETS	SHEET NO.
57	(15-22HB-4)BR (15-22)R	COLES	1086	1058
		CONTRACT NO. 74435		
	ILLINOIS	FED. AID PROJECT		

FINAL SURVEY | NOTE BOOK | NO. | SURVEYED | PLOTTED | TEMPLATE | AREAS | AREAS CHECKED | BY | DATE

ORIGINAL SURVEY | NOTE BOOK | NO. | SURVEYED | PLOTTED | TEMPLATE | AREAS | AREAS CHECKED | BY | DATE

MODEL: RAMPB-NBON6 - 3004+50.00 [Sheet]
FILE NAME: c:\pw_work\pwidot\hirtzelkld\d0852852\D774435-sheets-CrossSections-Stage3F.dgn

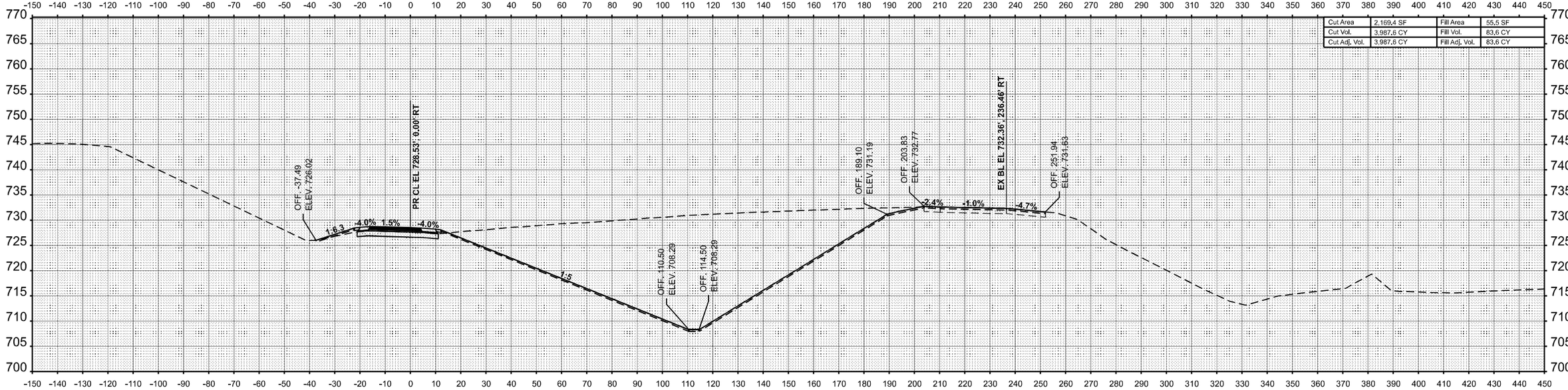

STA 3006+00.00

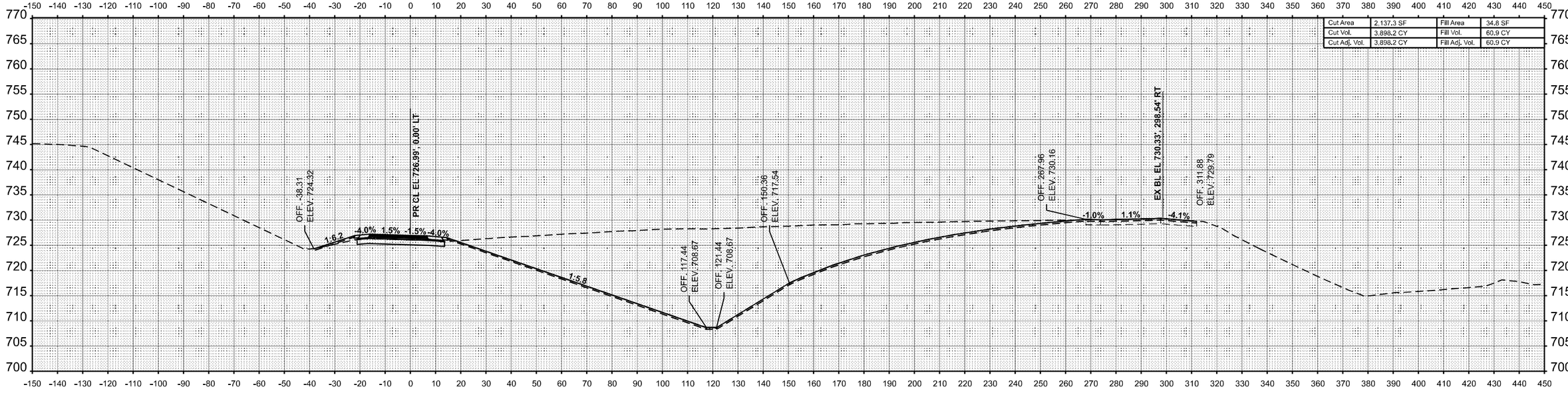

STA 3005+50.00

USER NAME = kaleb.hirtzel	DESIGNED -	REVISED -	
	DRAWN -	REVISED -	
PLOT SCALE = 0.16666633 ' / in.	CHECKED -	REVISED -	
PLOT DATE = 8/22/2024	DATE -	REVISED -	

STATE OF ILLINOIS
DEPARTMENT OF TRANSPORTATION

CROSS-SECTIONS
STAGE 3F: PR RAMP B

SCALE: 1"=20' | SHEET 5 OF 32 SHEETS | STA. 3005+50.00 | TO STA. 3006+00.00

F.A.I RTE.	SECTION	COUNTY	TOTAL SHEETS	SHEET NO.
57	(15-22HB-4)BR (15-22)R	COLES	1086	1059
		CONTRACT NO. 74435		
	ILLINOIS	FED. AID PROJECT		

FINAL SURVEY | NOTE BOOK | NO. | SURVEYED | PLOTTED | TEMPLATE | AREAS | AREAS CHECKED | BY | DATE

ORIGINAL SURVEY | NOTE BOOK | NO. | SURVEYED | PLOTTED | TEMPLATE | AREAS | AREAS CHECKED | BY | DATE

MODEL: RAMPB-NBON6 - 3005+50.00 [Sheet]
FILE NAME: c:\pw_work\pwidot\hirtzelkld\d0852852\D774435-sheets-CrossSections-Stage3F.dgn

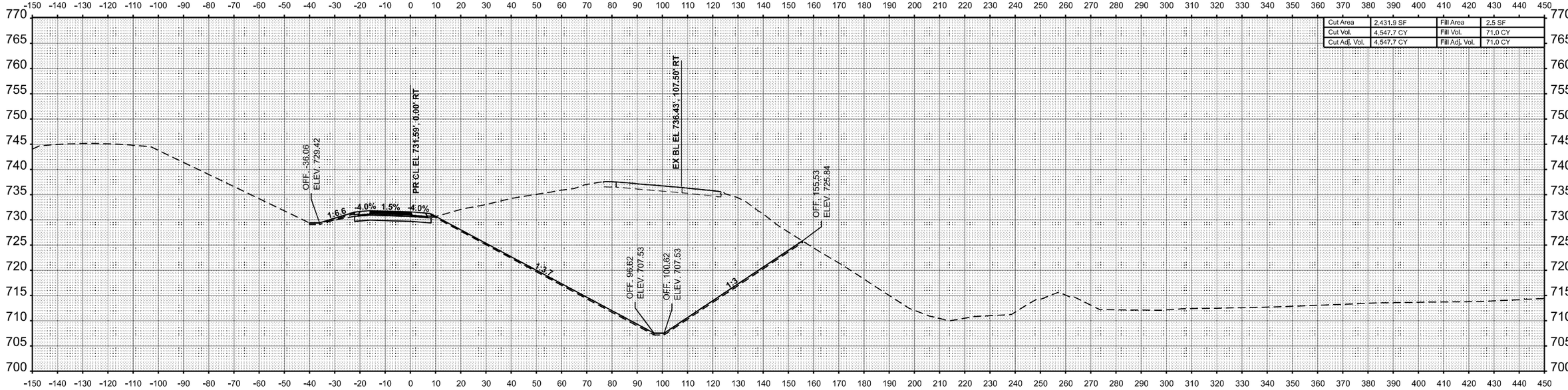

STA 3007+00.00

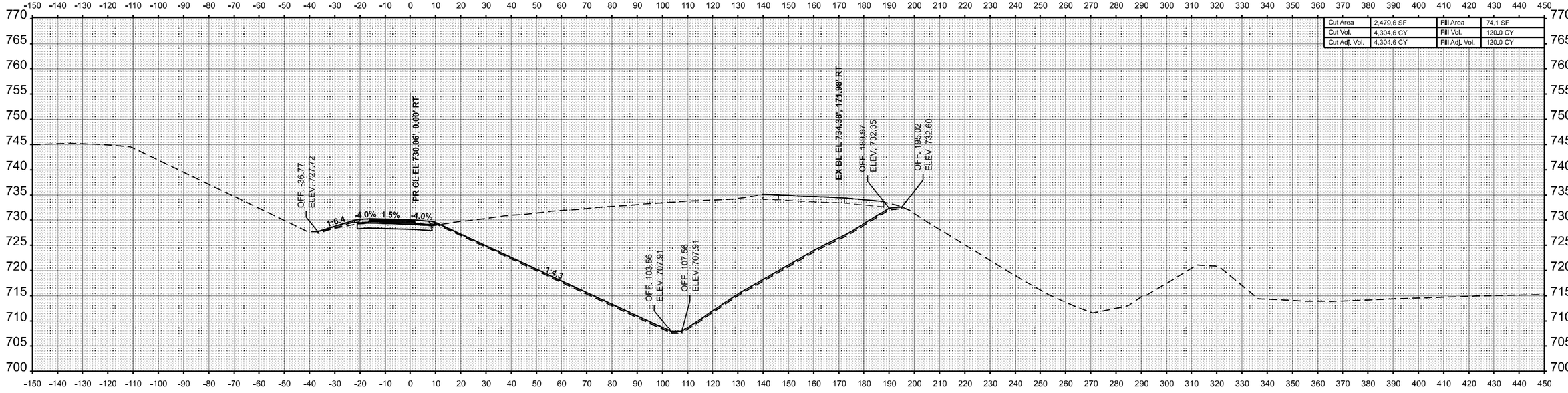

STA 3006+50.00

USER NAME = kaleb.hirtzel	DESIGNED -	REVISED -	
	DRAWN -	REVISED -	
PLOT SCALE = 0.16666633 ' / in.	CHECKED -	REVISED -	
PLOT DATE = 8/22/2024	DATE -	REVISED -	

STATE OF ILLINOIS
DEPARTMENT OF TRANSPORTATION

CROSS-SECTIONS
STAGE 3F: PR RAMP B

SCALE: 1"=20' | SHEET 6 OF 32 SHEETS | STA. 3006+50.00 | TO STA. 3007+00.00

F.A.I RTE.	SECTION	COUNTY	TOTAL SHEETS	SHEET NO.
57	(15-22HB-4)BR (15-22)R	COLES	1086	1060
		CONTRACT NO. 74435		
	ILLINOIS FED. AID PROJECT			

FINAL SURVEY | NO TE BOOK | NO. | SURVEYED | PLOTTED | TEMPLATE | AREAS | AREAS CHECKED | BY | DATE

ORIGINAL SURVEY | NOTE BOOK | NO. | SURVEYED | PLOTTED | TEMPLATE | AREAS | AREAS CHECKED | BY | DATE

MODEL: RAMPB-NBON6 - 3006+50.00 [Sheet]
FILE NAME: c:\pw_work\pwidot\hirtzelkld\d0852852\D774435-sheets-CrossSections-Stage3F.dgn

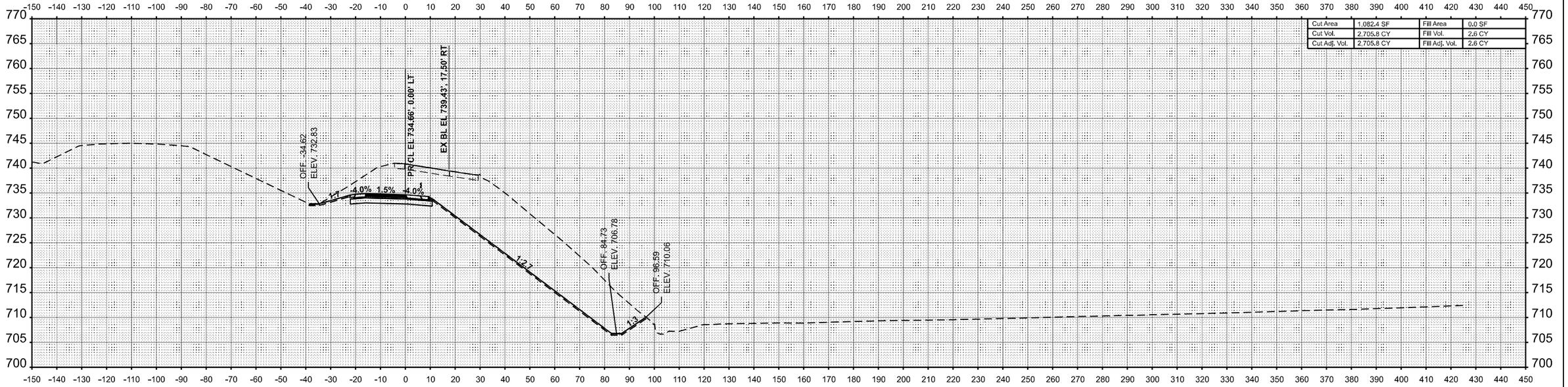

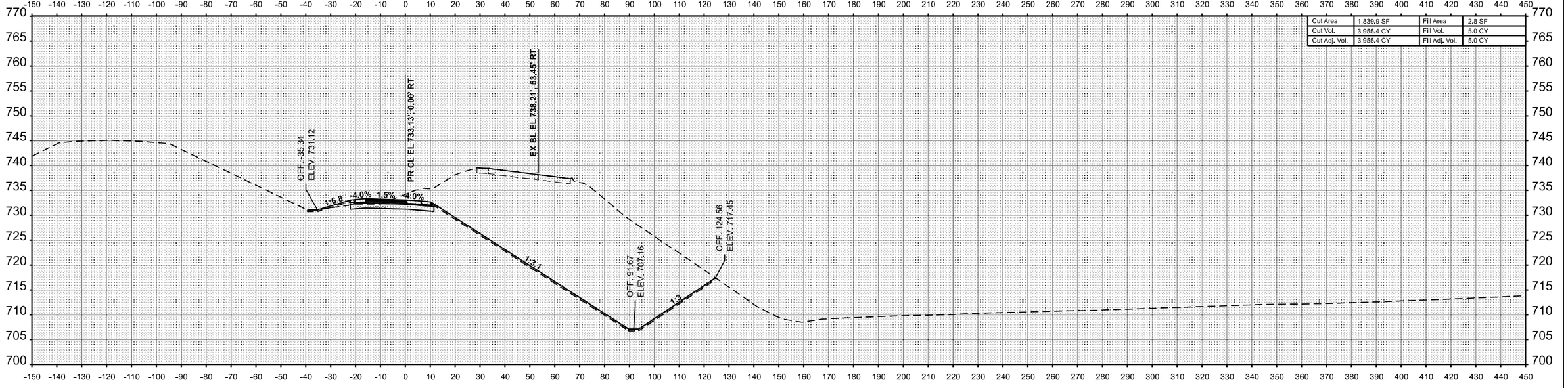

FINAL SURVEY | NO. | NOTE BOOK | SURVEYED | PLOTTED | TEMPLATE | AREAS | AREAS CHECKED | BY | DATE

ORIGINAL SURVEY | NO. | NOTE BOOK | SURVEYED | PLOTTED | TEMPLATE | AREAS | AREAS CHECKED | BY | DATE

MODEL: RAMPB-NBON6 - 3007+50.00 [Sheet]
FILE NAME: c:\pw_work\pwidot\hirtzelkld\d0852852\D774435-sheets-CrossSections-Stage3F.dgn

USER NAME = kaleb.hirtzel	DESIGNED -	REVISED -	
	DRAWN -	REVISED -	
PLOT SCALE = 0.16666633 ' / in.	CHECKED -	REVISED -	
PLOT DATE = 8/22/2024	DATE -	REVISED -	

STATE OF ILLINOIS
DEPARTMENT OF TRANSPORTATION

CROSS-SECTIONS
STAGE 3F: PR RAMP B

SCALE: 1"=20' | SHEET 7 OF 32 SHEETS | STA. 3007+50.00 | TO STA. 3008+00.00

F.A.I RTE.	SECTION	COUNTY	TOTAL SHEETS	SHEET NO.
57	(15-22HB-4)BR (15-22)R	COLES	1086	1061
		CONTRACT NO. 74435		
		ILLINOIS	FED. AID PROJECT	

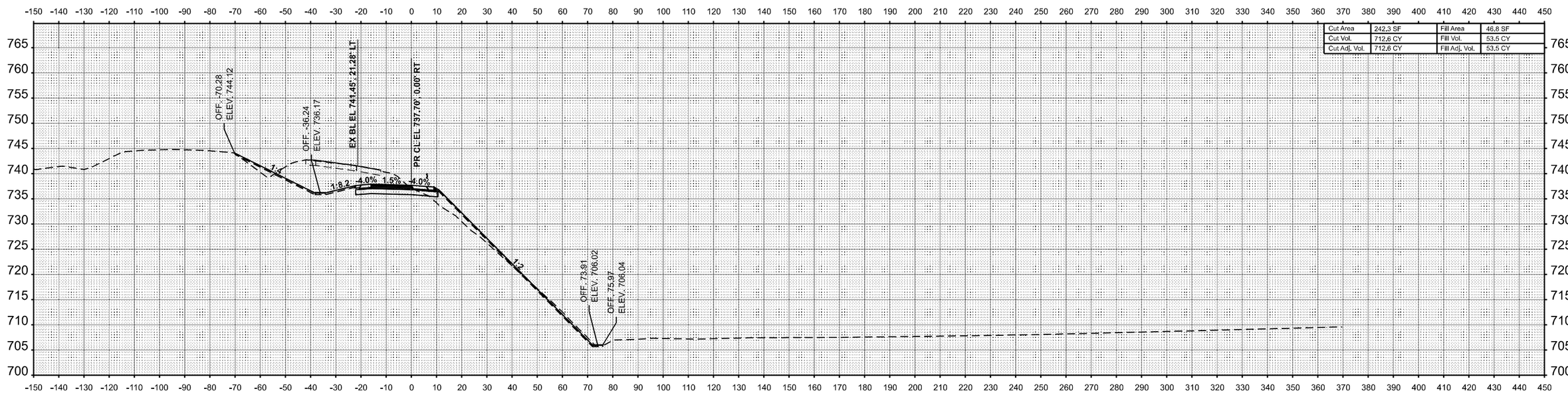

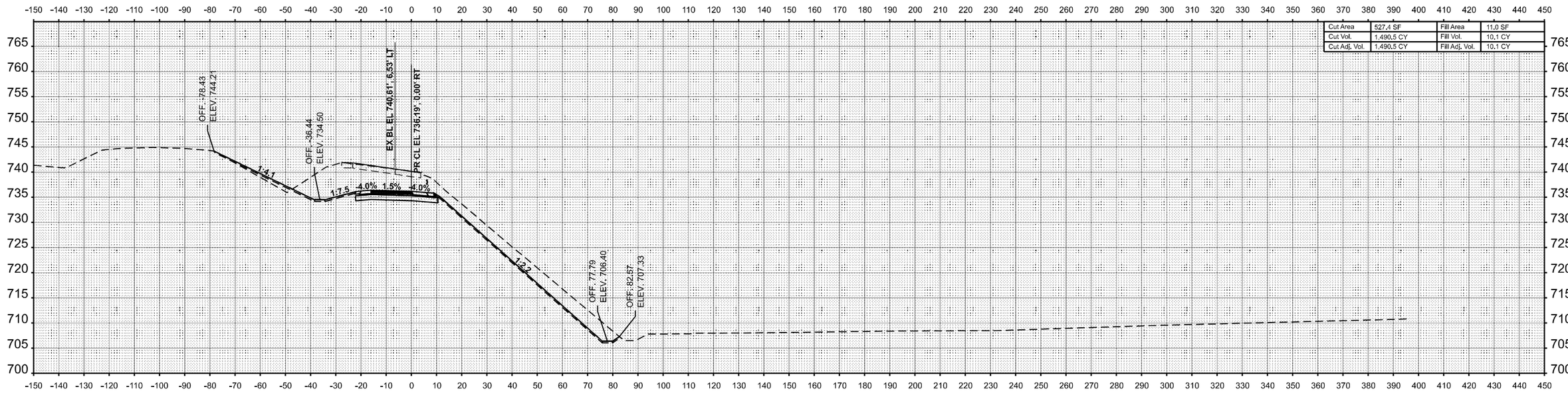

FINAL SURVEY | NOTE BOOK | NO.
SURVEYED | PLOTTED | TEMPLATE | AREAS | AREAS CHECKED
BY | DATE

ORIGINAL SURVEY | NOTE BOOK
SURVEYED | PLOTTED | TEMPLATE | AREAS | AREAS CHECKED
BY | DATE

MODEL: RAMPB-NBON6 - 3008+50.00 [Sheet]
FILE NAME: c:\pw_work\pwidot\hirtzelkld\d0852852\D774435-sheets-CrossSections-Stage3F.dgn

USER NAME = kaleb.hirtzel	DESIGNED -	REVISED -
	DRAWN -	REVISED -
PLOT SCALE = 0.16666633 ' / in.	CHECKED -	REVISED -
PLOT DATE = 8/22/2024	DATE -	REVISED -

STATE OF ILLINOIS
DEPARTMENT OF TRANSPORTATION

CROSS-SECTIONS
STAGE 3F: PR RAMP B

SCALE: 1"=20' | SHEET 8 OF 32 SHEETS | STA. 3008+50.00 | TO STA. 3009+00.00

F.A.I RTE.	SECTION	COUNTY	TOTAL SHEETS	SHEET NO.
57	(15-22HB-4)BR (15-22)R	COLES	1086	1062
		CONTRACT NO. 74435		
	ILLINOIS	FED. AID PROJECT		

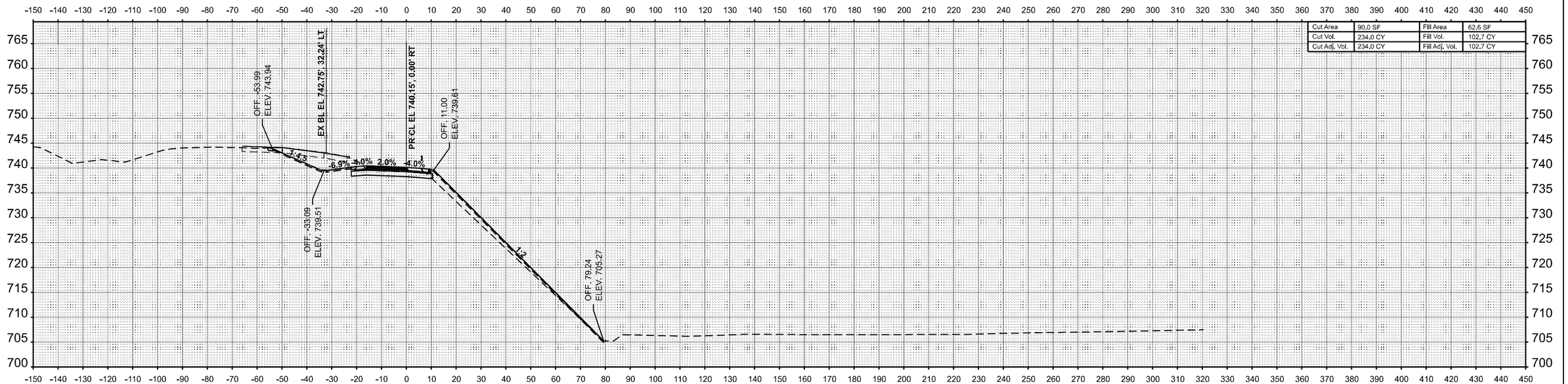

STA 3010+00.00

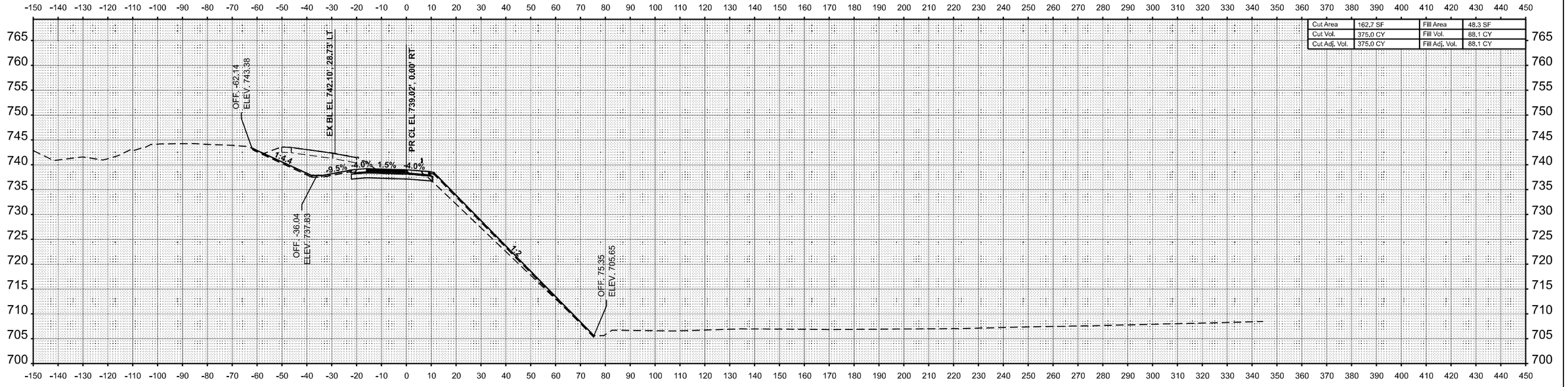

STA 3009+50.00

FINAL SURVEY	BY	DATE
SURVEYED		
PLOTTED		
TEMPLATE		
AREAS		
AREAS CHECKED		
NOTE BOOK		
NO.		

ORIGINAL SURVEY	BY	DATE
SURVEYED		
PLOTTED		
TEMPLATE		
AREAS		
AREAS CHECKED		
NOTE BOOK		
NO.		

MODEL: RAMPB-NBON6 - 3009+50.00 |Sheet|
FILE NAME: c:\pw_work\pwidot\hirtzelkl\d0852852\D774435-sheets-CrossSections-Stage3F.dgn

USER NAME = kaleb.hirtzel	DESIGNED -	REVISED -
	DRAWN -	REVISED -
PLOT SCALE = 0.16666633 ' / in.	CHECKED -	REVISED -
PLOT DATE = 8/22/2024	DATE -	REVISED -

STATE OF ILLINOIS
DEPARTMENT OF TRANSPORTATION

CROSS-SECTIONS
STAGE 3F: PR RAMP B

SCALE: 1"=20' | SHEET 9 OF 32 SHEETS | STA. 3009+50.00 | TO STA. 3010+00.00

F.A.I RTE.	SECTION	COUNTY	TOTAL SHEETS	SHEET NO.
57	(15-22HB-4)BR (15-22)R	COLES	1086	1063
		CONTRACT NO. 74435		
		ILLINOIS	FED. AID PROJECT	

FINAL SURVEY		BY	DATE
	SURVEYED		
	PLOTTED		
NOTE BOOK	TEMPLATE		
	AREAS		
NO.	AREAS CHECKED		

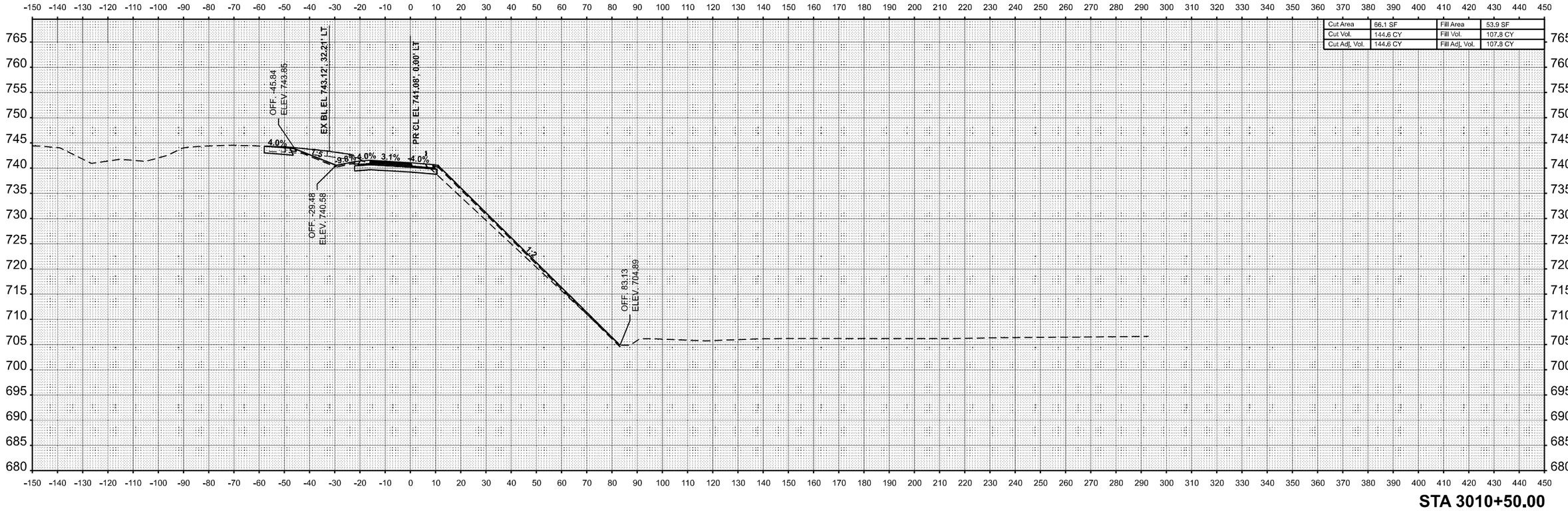

STA 3010+50.00

ORIGINAL SURVEY		BY	DATE
	SURVEYED		
	PLOTTED		
NOTE BOOK	TEMPLATE		
	AREAS		
NO.	AREAS CHECKED		

MODEL: RAMPB-NBON6 - 3010+50.00 [Sheet]
FILE NAME: c:\pw_work\pwidot\hirtzelkld\d0852852\D774435-sheets-CrossSections-Stage3F.dgn

USER NAME = kaleb.hirtzel	DESIGNED -	REVISED -	
	DRAWN -	REVISED -	
PLOT SCALE = 0.16666633 ' / in.	CHECKED -	REVISED -	
PLOT DATE = 8/22/2024	DATE -	REVISED -	

STATE OF ILLINOIS
DEPARTMENT OF TRANSPORTATION

CROSS-SECTIONS
STAGE 3F: PR RAMP B

SCALE: 1"=20' | SHEET 10 OF 32 SHEETS | STA. 3010+50.00 | TO STA. 3010+50.00

F.A.I RTE.	SECTION	COUNTY	TOTAL SHEETS	SHEET NO.
57	(15-22HB-4)BR (15-22)R	COLES	1086	1064
		CONTRACT NO. 74435		
		ILLINOIS	FED. AID PROJECT	

FINAL SURVEY		BY	DATE
NO'TE BOOK	SURVEYED		
	PLOTTED		
	TEMPLATE		
	ANGLES		
NO.	AREAS CHECKED		

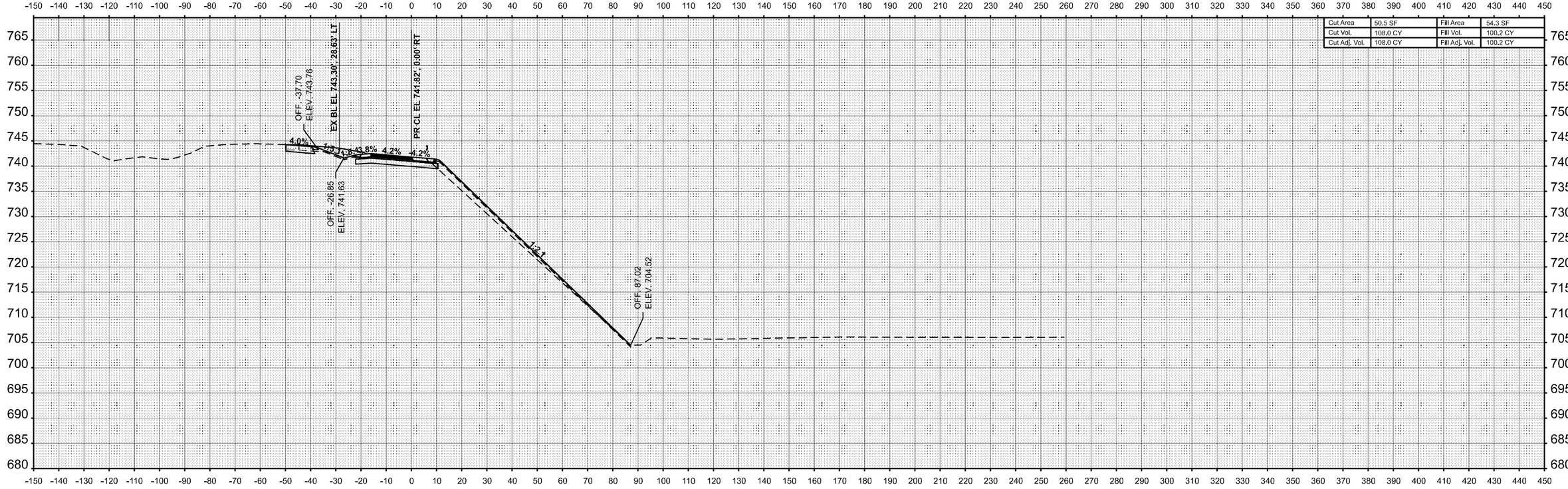

STA 3011+00.00

ORIGINAL SURVEY		BY	DATE
NOTE BOOK	SURVEYED		
	PLOTTED		
	TEMPLATE		
	ANGLES		
NO.	AREAS CHECKED		

MODEL: RAMPB-NBON6 - 3011+00.00 [Sheet]
FILE NAME: c:\pw_work\pwidot\hirtzelkld\d0852852\D774435-sheets-CrossSections-Stage3F.dgn

USER NAME = kaleb.hirtzel	DESIGNED -	REVISED -	
	DRAWN -	REVISED -	
PLOT SCALE = 0.16666633 ' / in.	CHECKED -	REVISED -	
PLOT DATE = 8/22/2024	DATE -	REVISED -	

STATE OF ILLINOIS
DEPARTMENT OF TRANSPORTATION

CROSS-SECTIONS
STAGE 3F: PR RAMP B

SCALE: 1"=20' | SHEET 11 OF 32 SHEETS | STA. 3011+00.00 | TO STA. 3011+00.00

F.A.I RTE.	SECTION	COUNTY	TOTAL SHEETS	SHEET NO.
57	(15-22HB-4)BR (15-22)R	COLES	1086	1065
		CONTRACT NO. 74435		
		ILLINOIS	FED. AID PROJECT	

FINAL SURVEY		BY	DATE
	SURVEYED		
	PLOTTED		
NOTE BOOK	TEMPLATE		
	AREAS		
NO.	AREAS CHECKED		

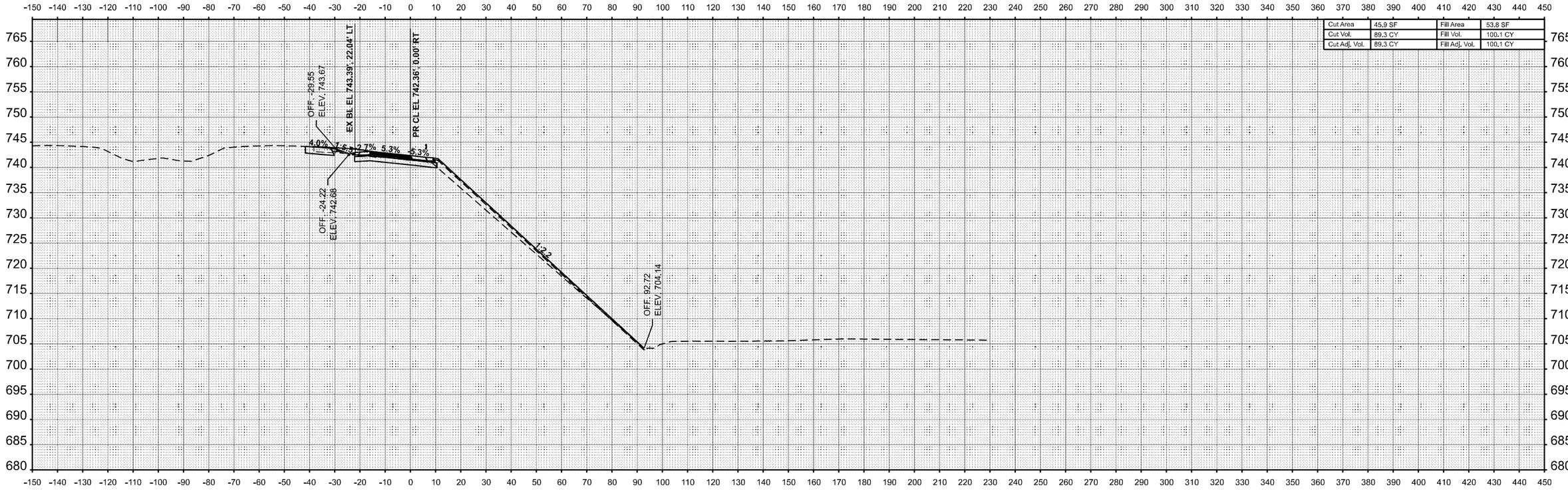

STA 3011+50.00

FINAL SURVEY		BY	DATE
ORIGINAL SURVEY	SURVEYED		
	PLOTTED		
NOTE BOOK	TEMPLATE		
	AREAS		
NO.	AREAS CHECKED		

MODEL: RAMPB-NBON6 - 3011+50.00 [Sheet]
FILE NAME: c:\pw_work\pwidot\hirtzelkl\d0852852\D774435-sheets-CrossSections-Stage3F.dgn

USER NAME = kaleb.hirtzel	DESIGNED -	REVISED -	
	DRAWN -	REVISED -	
PLOT SCALE = 0.16666633 ' / in.	CHECKED -	REVISED -	
PLOT DATE = 8/22/2024	DATE -	REVISED -	

STATE OF ILLINOIS
DEPARTMENT OF TRANSPORTATION

CROSS-SECTIONS
STAGE 3F: PR RAMP B

SCALE: 1"=20' | SHEET 12 OF 32 SHEETS | STA. 3011+50.00 | TO STA. 3011+50.00

F.A.I RTE.	SECTION	COUNTY	TOTAL SHEETS	SHEET NO.
57	(15-22HB-4)BR (15-22)R	COLES	1086	1066
		CONTRACT NO. 74435		
	ILLINOIS	FED. AID PROJECT		

FINAL SURVEY		BY	DATE
	SURVEYED		
	PLOTTED		
NOTE BOOK	TEMPLATE		
	AREAS		
NO.	AREAS CHECKED		

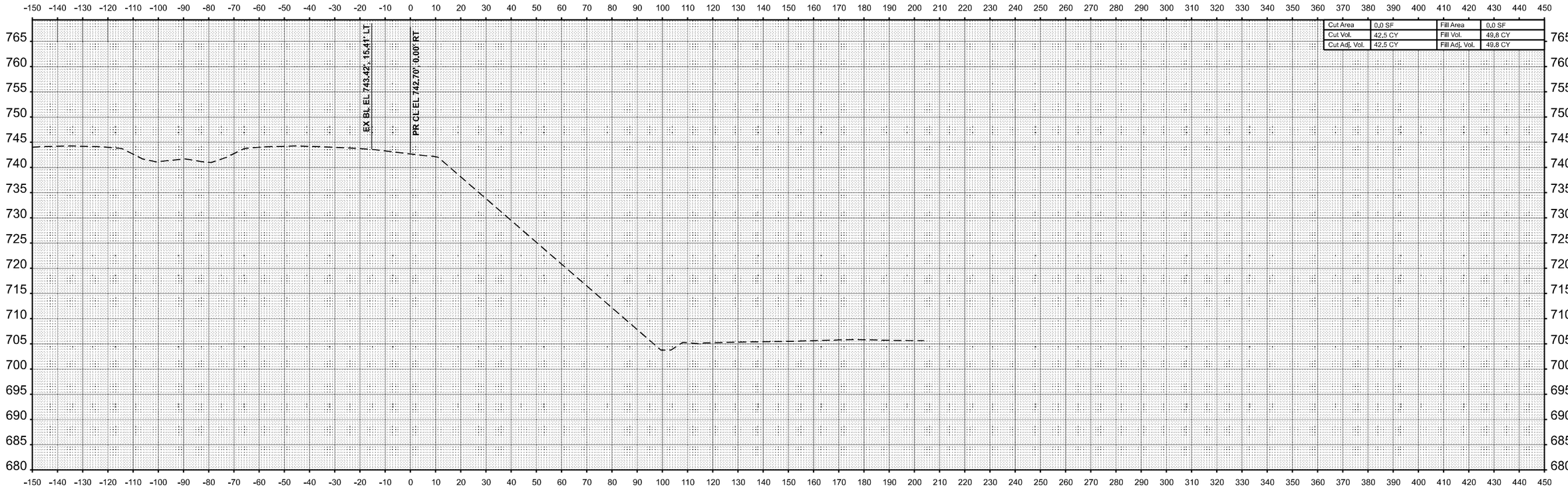

STA 3012+00.00

USER NAME = kaleb.hirtzel	DESIGNED -	REVISED -	
	DRAWN -	REVISED -	
PLOT SCALE = 0.16666633 ' / in.	CHECKED -	REVISED -	
PLOT DATE = 8/22/2024	DATE -	REVISED -	

STATE OF ILLINOIS
DEPARTMENT OF TRANSPORTATION

CROSS-SECTIONS
STAGE 3F: PR RAMP B

SCALE: 1"=20' | SHEET 13 OF 32 SHEETS | STA. 3012+00.00 | TO STA. 3012+00.00

F.A.I RTE.	SECTION	COUNTY	TOTAL SHEETS	SHEET NO.
57	(15-22HB-4)BR (15-22)R	COLES	1086	1067
		CONTRACT NO. 74435		
		ILLINOIS	FED. AID PROJECT	

ORIGINAL SURVEY		BY	DATE
	SURVEYED		
	PLOTTED		
NOTE BOOK	TEMPLATE		
	AREAS		
NO.	AREAS CHECKED		

MODEL: RAMPB-NBON6 - 3012+00.00 [Sheet]
FILE NAME: c:\pw_work\pwidot\hirtzelkld\d0852852\D774435-sheets-CrossSections-Stage3F.dgn

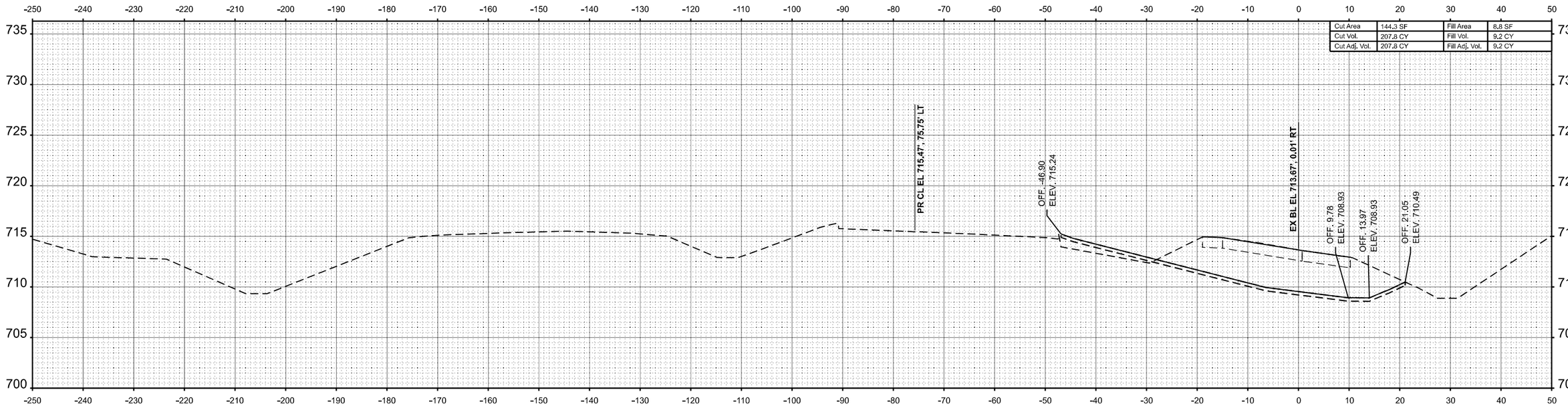

STA 785+50.00

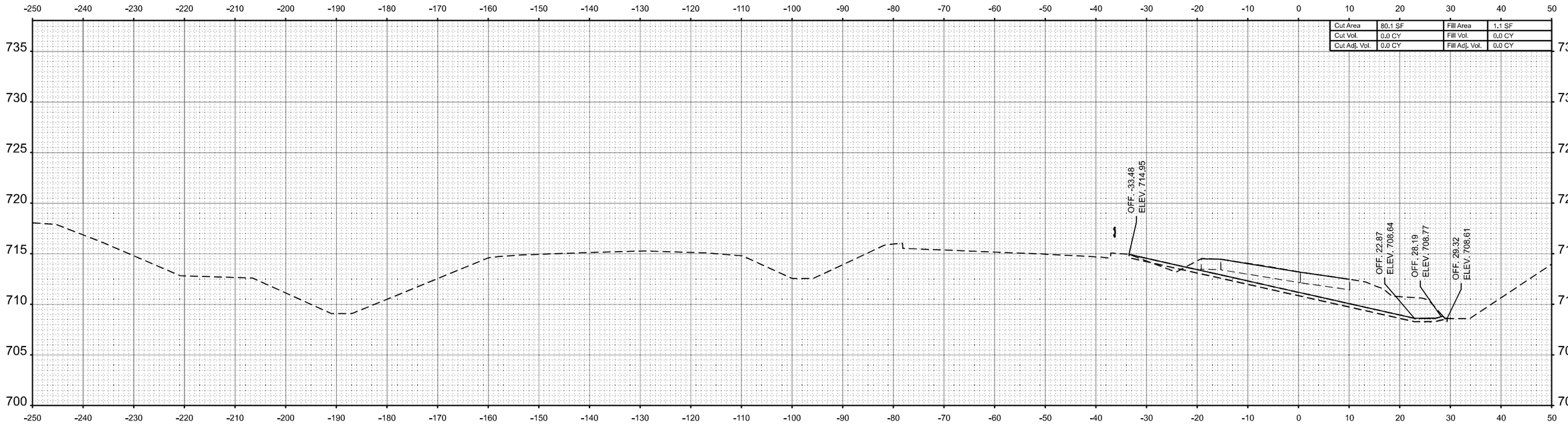

STA 785+00.00

FINAL SURVEY	BY	DATE
SURVEYED		
PLOTTED		
TEMPLATE		
AREAS		
AREAS CHECKED		
NOTE BOOK		
NO.		

ORIGINAL SURVEY	BY	DATE
SURVEYED		
PLOTTED		
TEMPLATE		
AREAS		
AREAS CHECKED		
NOTE BOOK		
NO.		

MODEL: RAMP_H - 785+00.00 [Sheet]
FILE NAME: c:\pw_work\pwidot\hirtzekld\d0852852\D774435-sheets-CrossSections-Stage3F.dgn

USER NAME = kaleb.hirtzel	DESIGNED -	REVISED -
	DRAWN -	REVISED -
PLOT SCALE = 0.16666633 ' / in.	CHECKED -	REVISED -
PLOT DATE = 8/22/2024	DATE -	REVISED -

STATE OF ILLINOIS
DEPARTMENT OF TRANSPORTATION

CROSS-SECTIONS
STAGE 3F: EX RAMP H

SCALE: 1"=10' | SHEET 14 OF 32 SHEETS | STA. 785+00.00 | TO STA. 785+50.00

F.A.I RTE.	SECTION	COUNTY	TOTAL SHEETS	SHEET NO.
57	(15-22HB-4)BR (15-22)R	COLES	1086	1068
		CONTRACT NO. 74435		
	ILLINOIS FED. AID PROJECT			

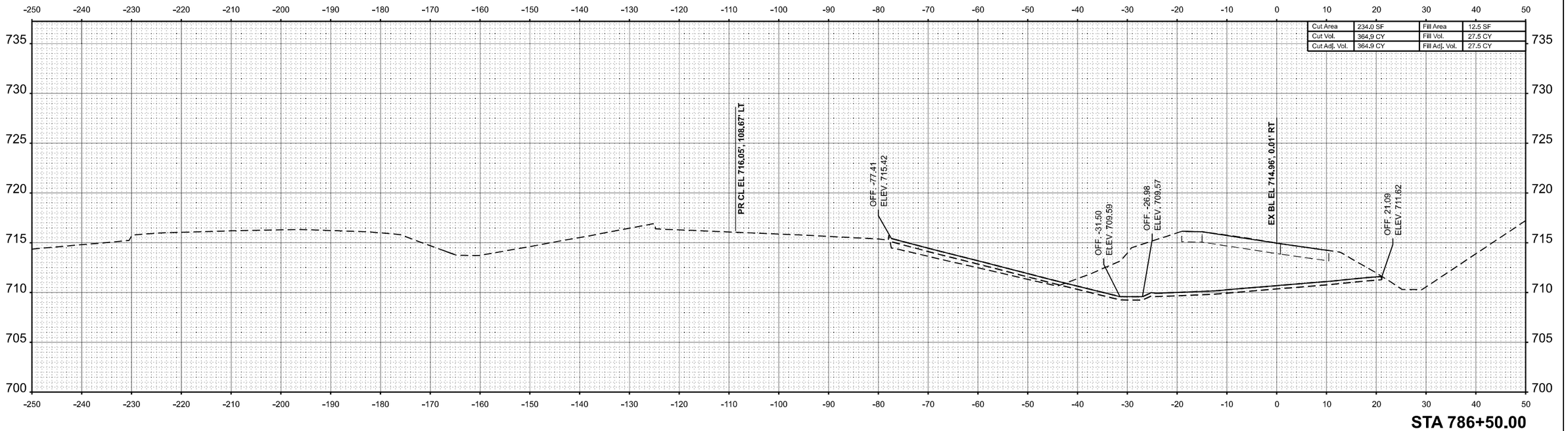

STA 786+50.00

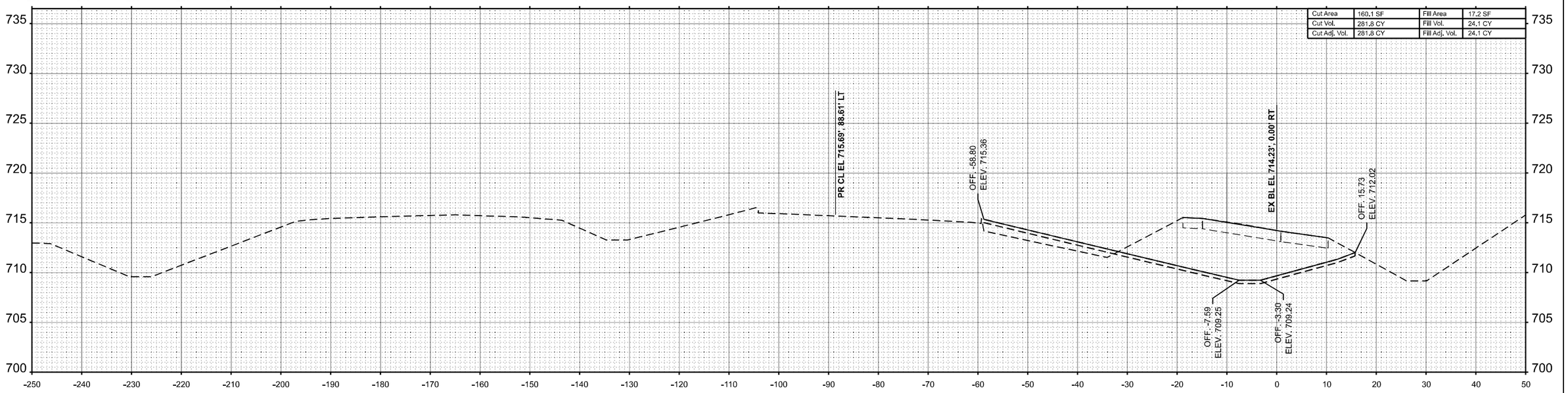

STA 786+00.00

FINAL SURVEY	BY	DATE
SURVEYED		
PLOTTED		
TEMPLATE		
AREAS		
AREAS CHECKED		
NOTE BOOK		
NO.		

ORIGINAL SURVEY	BY	DATE
SURVEYED		
PLOTTED		
TEMPLATE		
AREAS		
AREAS CHECKED		
NOTE BOOK		
NO.		

MODEL: RAMP_H - 786+00.00 [Sheet]
FILE NAME: c:\pw_work\pwidot\hirtzeld\d0852852\D774435-sheets-CrossSections-Stage3F.dgn

USER NAME = kaleb.hirtzel	DESIGNED -	REVISED -
	DRAWN -	REVISED -
PLOT SCALE = 0.16666633 ' / In.	CHECKED -	REVISED -
PLOT DATE = 8/22/2024	DATE -	REVISED -

STATE OF ILLINOIS
DEPARTMENT OF TRANSPORTATION

CROSS-SECTIONS
STAGE 3F: EX RAMP H

SCALE: 1"=10' | SHEET 15 OF 32 SHEETS | STA. 786+00.00 | TO STA. 786+50.00

F.A.I RTE.	SECTION	COUNTY	TOTAL SHEETS	SHEET NO.
57	(15-22HB-4)BR (15-22)R	COLES	1086	1069
		CONTRACT NO. 74435		
	ILLINOIS	FED. AID PROJECT		

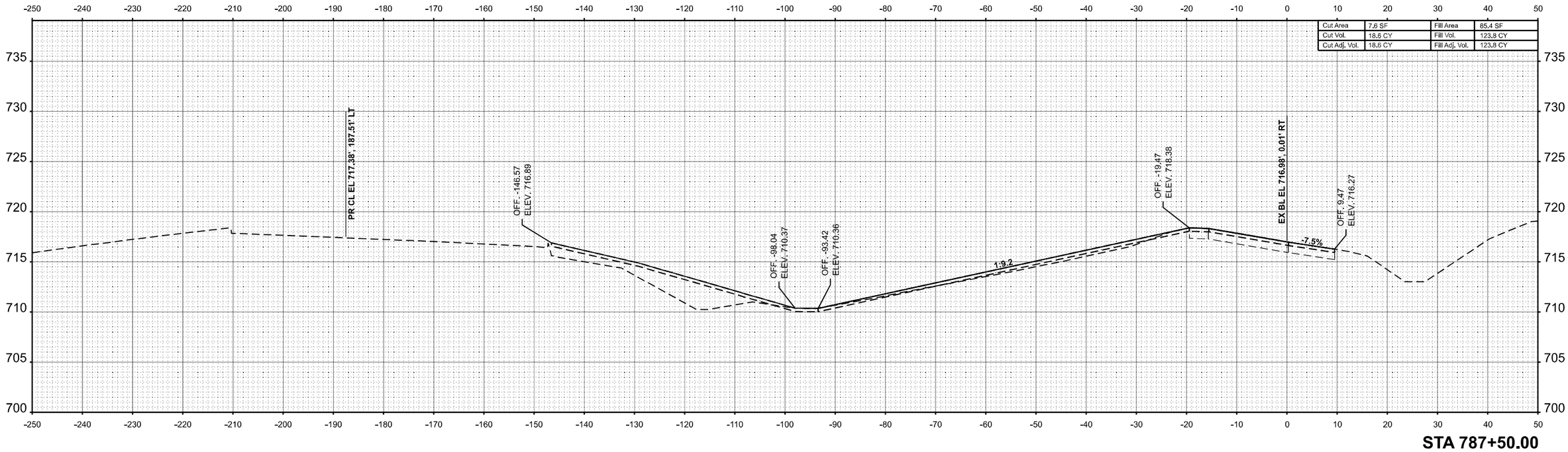

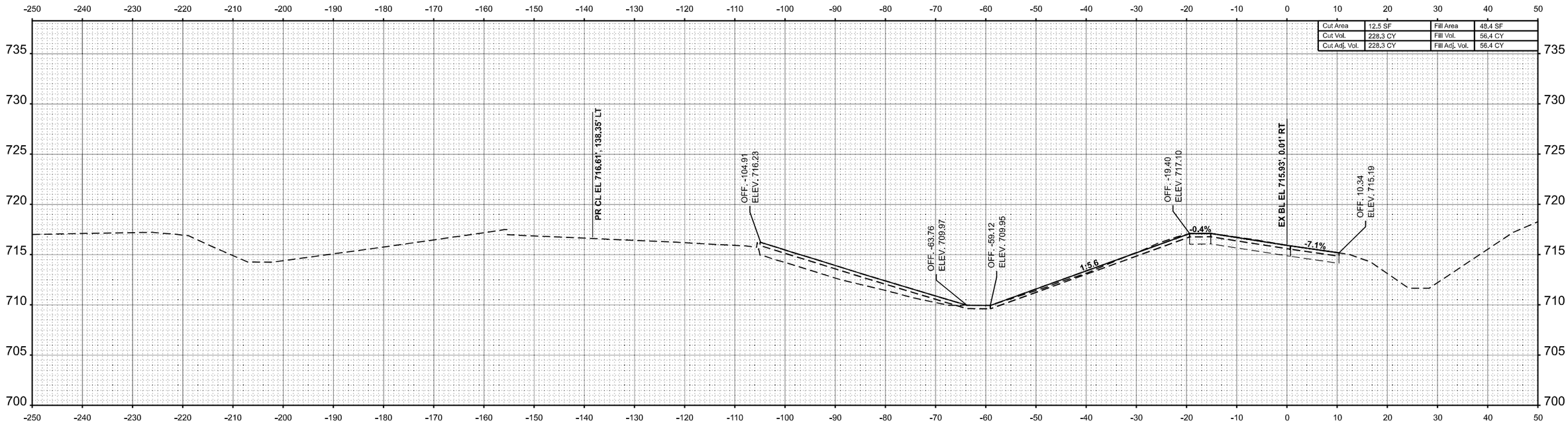

FINAL SURVEY | NOTE BOOK | NO. | SURVEYED | PLOTTED | TEMPLATE | AREAS | AREAS CHECKED | BY | DATE

ORIGINAL SURVEY | NOTE BOOK | NO. | SURVEYED | PLOTTED | TEMPLATE | AREAS | AREAS CHECKED | BY | DATE

MODEL: RAMP_H - 787+00.00 [Sheet]
FILE NAME: c:\dpw_work\pwidot\hirtzekld\d0852852\D774435-sheets-CrossSections-Stage3F.dgn

USER NAME = kaleb.hirtzel	DESIGNED -	REVISED -
	DRAWN -	REVISED -
PLOT SCALE = 0.16666633 ' / in.	CHECKED -	REVISED -
PLOT DATE = 8/22/2024	DATE -	REVISED -

STATE OF ILLINOIS
DEPARTMENT OF TRANSPORTATION

CROSS-SECTIONS
STAGE 3F: EX RAMP H

SCALE: 1"=10' | SHEET 16 OF 32 SHEETS | STA. 787+00.00 | TO STA. 787+50.00

F.A.I RTE.	SECTION	COUNTY	TOTAL SHEETS	SHEET NO.
57	(15-22HB-4)BR (15-22)R	COLES	1086	1070
		CONTRACT NO. 74435		
	ILLINOIS	FED. AID PROJECT		

FINAL SURVEY		BY	DATE
NOTE BOOK	SURVEYED		
NO.	PLOTTED		
	TEMPLATE		
	AREAS		
	AREAS CHECKED		

ORIGINAL SURVEY		BY	DATE
NOTE BOOK	SURVEYED		
NO.	PLOTTED		
	TEMPLATE		
	AREAS		
	AREAS CHECKED		

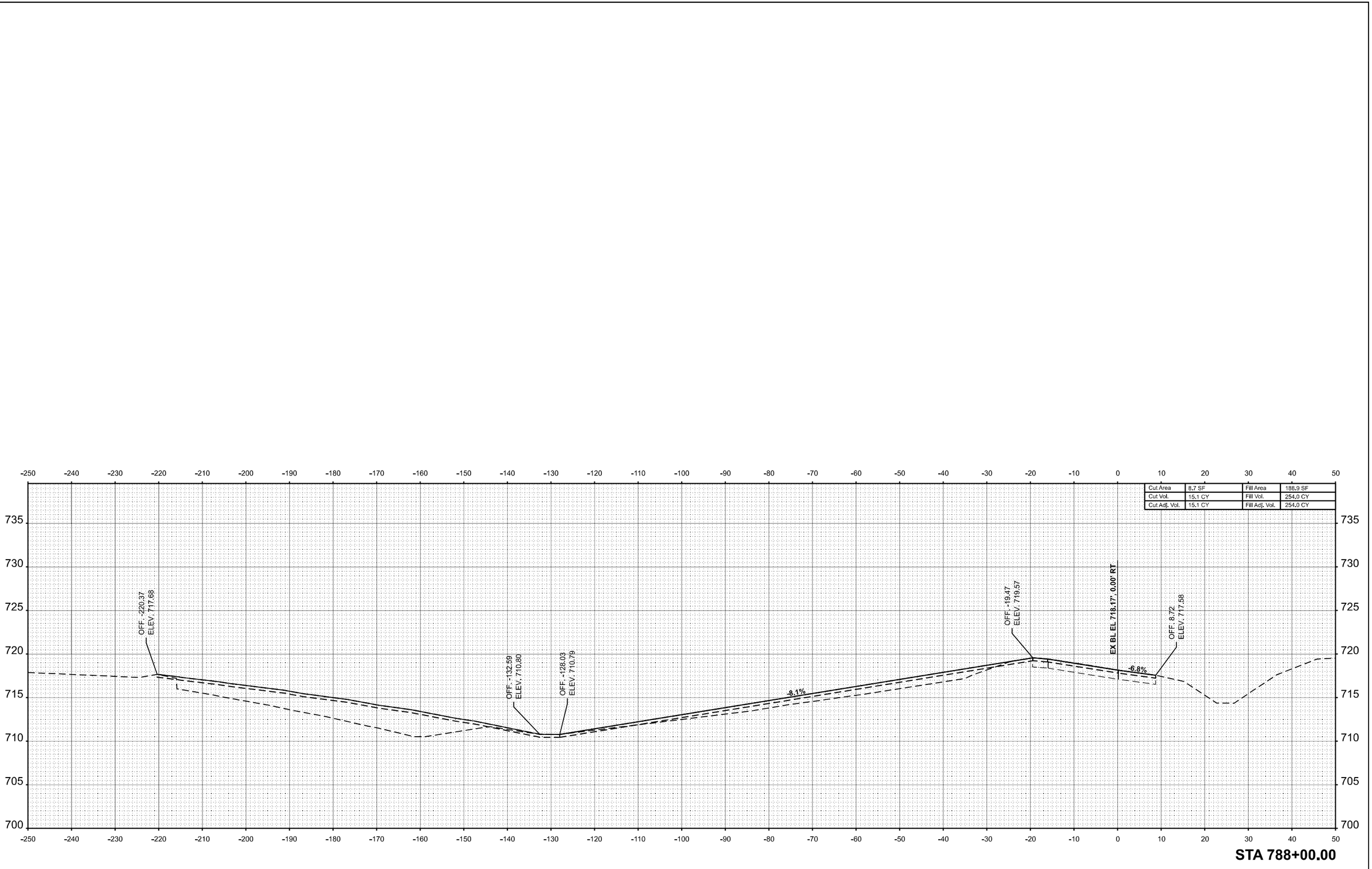

STA 788+00.00

MODEL: RAMP_H - 788+00.00 [Sheet]
FILE NAME: c:\pw_work\pwidot\hirtzelkld\d0852852\D774435-sheets-CrossSections-Stage3F.dgn

USER NAME = kaleb.hirtzel	DESIGNED -	REVISED -	
	DRAWN -	REVISED -	
PLOT SCALE = 0.16666633 ' / in.	CHECKED -	REVISED -	
PLOT DATE = 8/22/2024	DATE -	REVISED -	

STATE OF ILLINOIS
DEPARTMENT OF TRANSPORTATION

CROSS-SECTIONS
STAGE 3F: EX RAMP H

SCALE: 1"=10' | SHEET 17 OF 32 SHEETS | STA. 788+00.00 | TO STA. 788+50.00

F.A.I RTE.	SECTION	COUNTY	TOTAL SHEETS	SHEET NO.
57	(15-22HB-4)BR (15-22)R	COLES	1086	1071
		CONTRACT NO. 74435		
	ILLINOIS	FED. AID PROJECT		

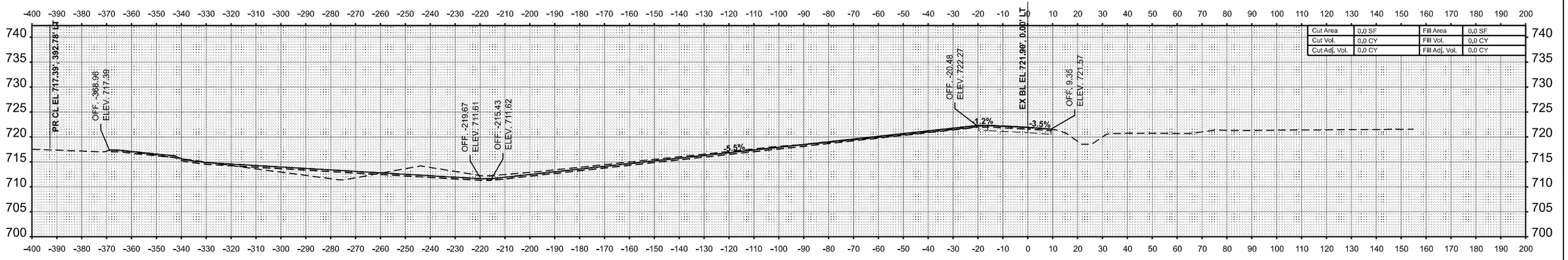

STA 789+50.00

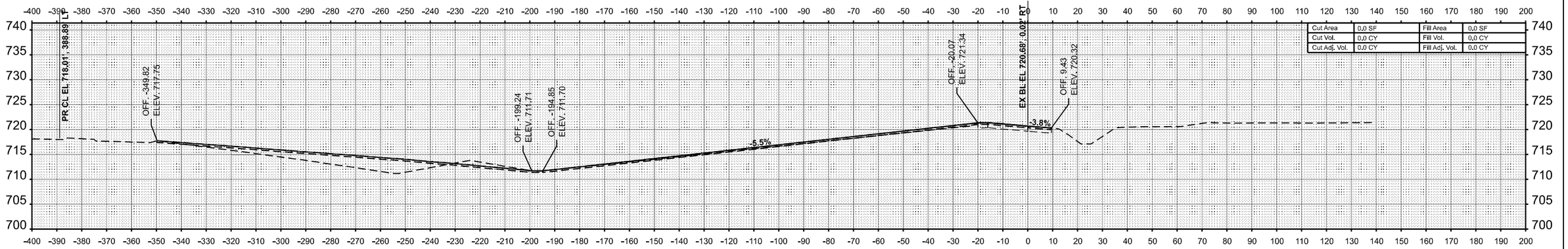

STA 789+00.00

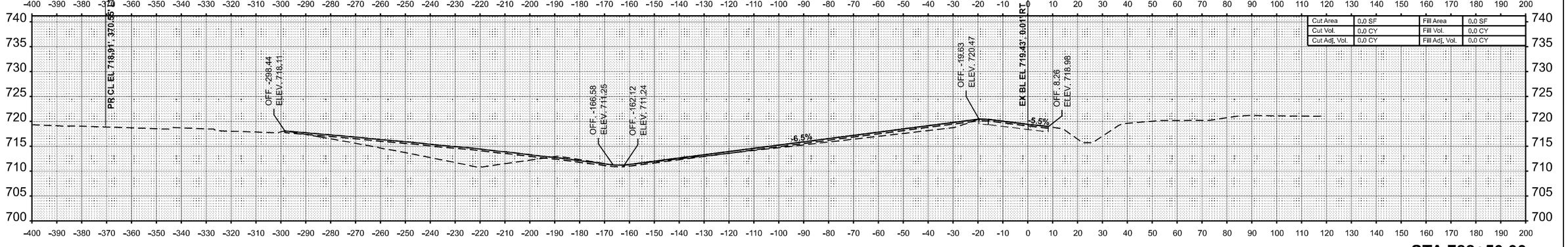

STA 788+50.00

USER NAME = kaleb.hirtzel	DESIGNED -	REVISED -	
	DRAWN -	REVISED -	
PLOT SCALE = 0.16666633 ' / in.	CHECKED -	REVISED -	
PLOT DATE = 8/22/2024	DATE -	REVISED -	

STATE OF ILLINOIS
DEPARTMENT OF TRANSPORTATION

CROSS-SECTIONS
STAGE 3F: EX RAMP H

SCALE: 1"=20' | SHEET 18 OF 32 SHEETS | STA. 788+50.00 | TO STA. 789+50.00

F.A.I RTE.	SECTION	COUNTY	TOTAL SHEETS	SHEET NO.
57	(15-22HB-4)BR (15-22)R	COLES	1086	1072
		CONTRACT NO. 74435		
	ILLINOIS FED. AID PROJECT			

FINAL SURVEY	BY	DATE
NOTE BOOK	SURVEYED	
NO.	PLOTTED	
	TEMPLATE	
	AREAS	
	AREAS CHECKED	

ORIGINAL SURVEY	BY	DATE
NOTE BOOK	SURVEYED	
NO.	PLOTTED	
	TEMPLATE	
	AREAS	
	AREAS CHECKED	

MODEL: RAMP_H - 788+50.00 [Sheet]
FILE NAME: c:\pw_work\pwidot\hirtzelkl\d0852852\D7744435-sheets-CrossSections-Stage3F.dgn

FINAL SURVEY		BY	DATE
	SURVEYED		
	PLOTTED		
NOTE BOOK	TEMPLATE		
	AREAS		
NO.	AREAS CHECKED		

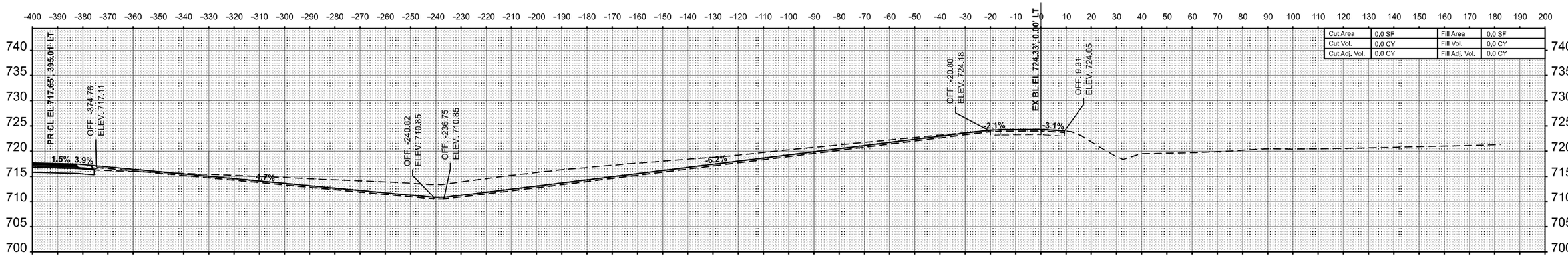

STA 790+50.00

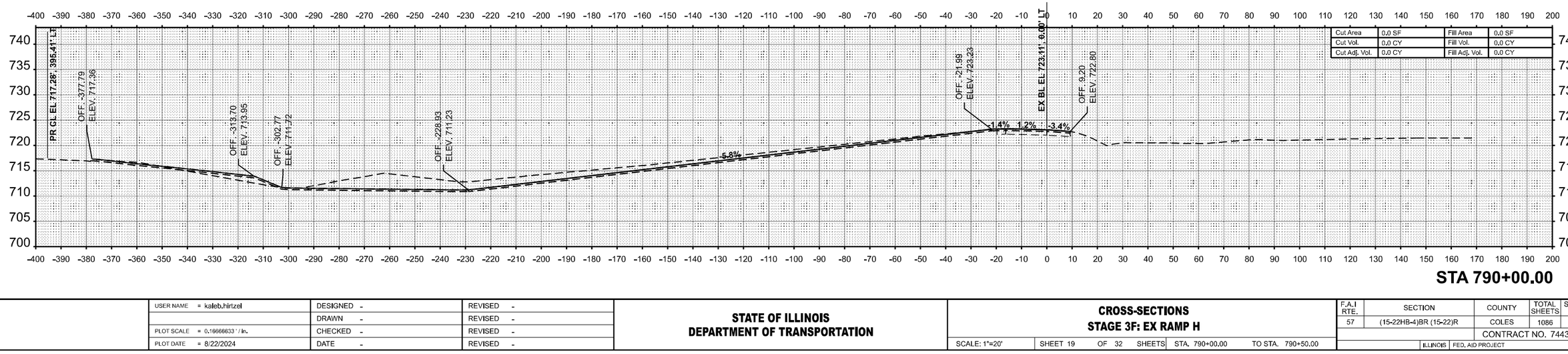

STA 790+00.00

ORIGINAL SURVEY		BY	DATE
	SURVEYED		
	PLOTTED		
NOTE BOOK	TEMPLATE		
	AREAS		
NO.	AREAS CHECKED		

MODEL: RAMP_H - 790+00.00-1 [Sheet]
FILE NAME: c:\pw_work\pwidot\hirtzelkl\d0852852\D777435-sheets-CrossSections-Stage3F.dgn

USER NAME = kaleb.hirtzel	DESIGNED -	REVISED -	
	DRAWN -	REVISED -	
PLOT SCALE = 0.16666633 ' / In.	CHECKED -	REVISED -	
PLOT DATE = 8/22/2024	DATE -	REVISED -	

STATE OF ILLINOIS
DEPARTMENT OF TRANSPORTATION

CROSS-SECTIONS
STAGE 3F: EX RAMP H

SCALE: 1"=20' | SHEET 19 OF 32 SHEETS | STA. 790+00.00 | TO STA. 790+50.00

F.A.I RTE.	SECTION	COUNTY	TOTAL SHEETS	SHEET NO.
57	(15-22HB-4)BR (15-22)R	COLES	1086	1073
		CONTRACT NO. 74435		
	ILLINOIS FED. AID PROJECT			

FINAL SURVEY		BY	DATE
NOTE BOOK	SURVEYED		
NO.	PLOTTED		
	TEMPLATE		
	ANGLES		
	AREAS CHECKED		

Cut Area	37.7 SF	Fill Area	1.4 SF
Cut Vol.	0.0 CY	Fill Vol.	0.0 CY
Cut Adj. Vol.	0.0 CY	Fill Adj. Vol.	0.0 CY

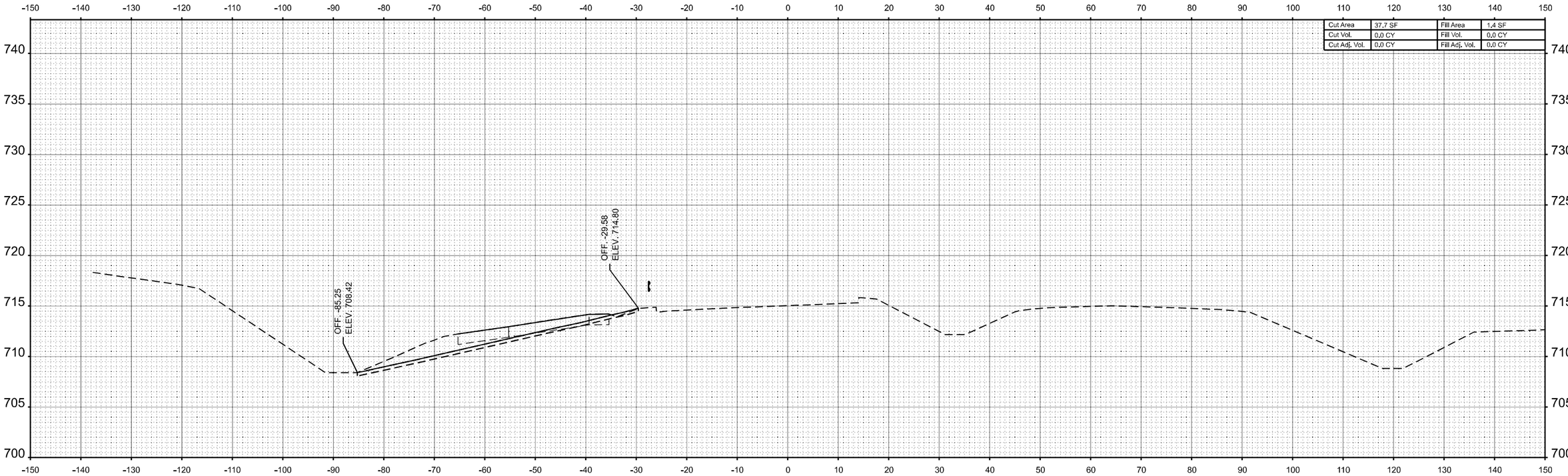

STA 126+00.00

FINAL SURVEY		BY	DATE
ORIGINAL SURVEY	SURVEYED		
NOTE BOOK	PLOTTED		
NO.	TEMPLATE		
	ANGLES		
	AREAS CHECKED		

MODEL: WB IL 16 - 126+00.00 [Sheet]
FILE NAME: c:\pw_work\pwidot\hirtzelkld\d0852852\D774435-sheets-CrossSections-Stage3F.dgn

USER NAME = kaleb.hirtzel	DESIGNED -	REVISED -	
	DRAWN -	REVISED -	
PLOT SCALE = 0.16666633 ' / In.	CHECKED -	REVISED -	
PLOT DATE = 8/22/2024	DATE -	REVISED -	

STATE OF ILLINOIS
DEPARTMENT OF TRANSPORTATION

CROSS-SECTIONS
STAGE 3F: WB 16

SCALE: 1"=10' | SHEET 20 OF 32 SHEETS | STA. 126+00.00 | TO STA. 126+00.00

F.A.I RTE.	SECTION	COUNTY	TOTAL SHEETS	SHEET NO.
57	(15-22HB-4)BR (15-22)R	COLES	1086	1074
		CONTRACT NO. 74435		
	ILLINOIS	FED. AID PROJECT		

FINAL SURVEY		BY	DATE
NO'TE BOOK	SURVEYED		
NO.____	PLOTTED		
	TEMPLATE		
	AREAS		
	AREAS CHECKED		

Cut Area	25.4 SF	Fill Area	11.1 SF
Cut Vol.	58.4 CY	Fill Vol.	11.6 CY
Cut Adj. Vol.	58.4 CY	Fill Adj. Vol.	11.6 CY

OFF. -85.92
ELEV. 708.11

1:9.8

OFF. -25.00
ELEV. 714.29

STA 126+50.00

ORIGINAL SURVEY		BY	DATE
NOTE BOOK	SURVEYED		
NO.____	PLOTTED		
	TEMPLATE		
	AREAS		
	AREAS CHECKED		

MODEL: WB IL 16 - 126+50.00 [Sheet]
FILE NAME: c:\pw_work\pwidot\hirtzelkl\d0852852\D774435-sheets-CrossSections-Stage3F.dgn

USER NAME = kaleb.hirtzel	DESIGNED -	REVISED -
	DRAWN -	REVISED -
PLOT SCALE = 0.16666633 ' / in.	CHECKED -	REVISED -
PLOT DATE = 8/23/2024	DATE -	REVISED -

STATE OF ILLINOIS
DEPARTMENT OF TRANSPORTATION

CROSS-SECTIONS
STAGE 3F: WB 16

SCALE: 1"=10' | SHEET 21 OF 32 SHEETS | STA. 126+50.00 | TO STA. 126+50.00

F.A.I RTE.	SECTION	COUNTY	TOTAL SHEETS	SHEET NO.
57	(15-22HB-4)BR (15-22)R	COLES	1086	1075
		CONTRACT NO. 74435		
	ILLINOIS FED. AID PROJECT			

FINAL SURVEY		BY	DATE
NOTE BOOK	SURVEYED		
NO.	PLOTTED		
	TEMPLATE		
	AREAS		
	AREAS CHECKED		

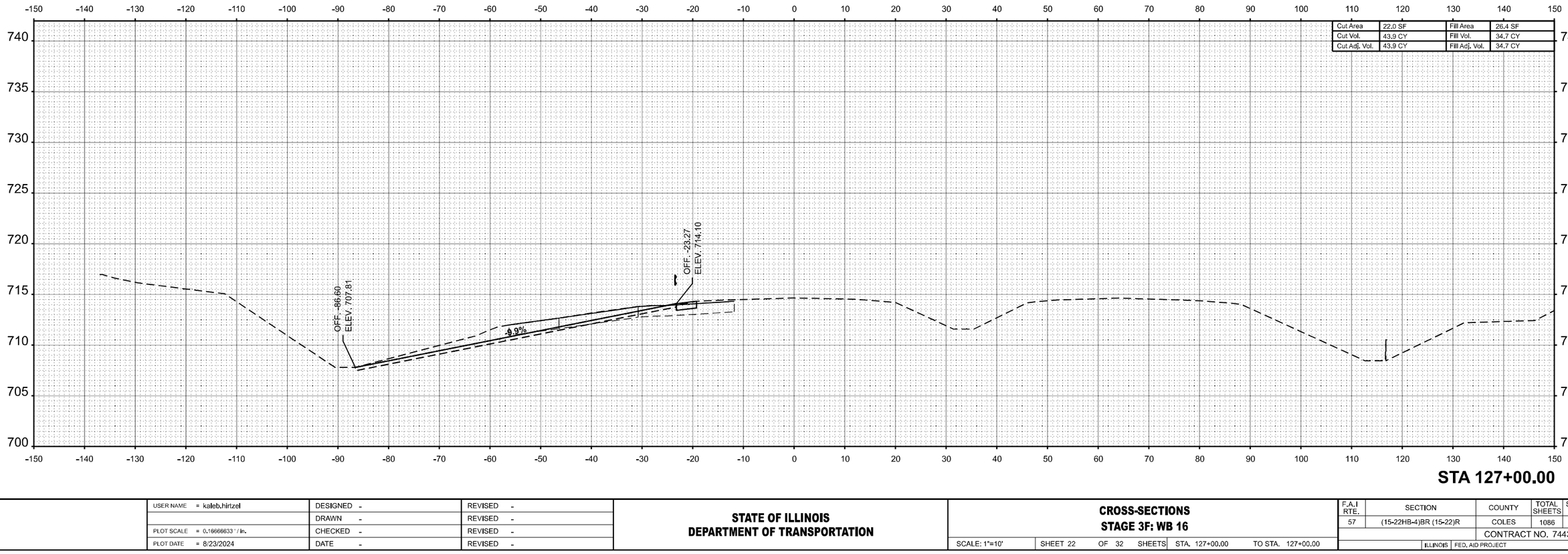

Cut Area	22.0 SF	Fill Area	26.4 SF
Cut Vol.	43.9 CY	Fill Vol.	34.7 CY
Cut Adj. Vol.	43.9 CY	Fill Adj. Vol.	34.7 CY

STA 127+00.00

ORIGINAL SURVEY		BY	DATE
NOTE BOOK	SURVEYED		
NO.	PLOTTED		
	TEMPLATE		
	AREAS		
	AREAS CHECKED		

MODEL: WB IL 16 - 127+00.00 [Sheet]
FILE NAME: c:\pw_work\pwidot\hirtzelkld0852852\D7744435-sheets-CrossSections-Stage3F.dgn

USER NAME = kaleb.hirtzel	DESIGNED -	REVISED -	
	DRAWN -	REVISED -	
PLOT SCALE = 0.16666633 ' / in.	CHECKED -	REVISED -	
PLOT DATE = 8/23/2024	DATE -	REVISED -	

STATE OF ILLINOIS
DEPARTMENT OF TRANSPORTATION

CROSS-SECTIONS
STAGE 3F: WB 16

SCALE: 1"=10' | SHEET 22 OF 32 SHEETS | STA. 127+00.00 | TO STA. 127+00.00

F.A.I RTE.	SECTION	COUNTY	TOTAL SHEETS	SHEET NO.
57	(15-22HB-4)BR (15-22)R	COLES	1086	1076
		CONTRACT NO. 74435		
		ILLINOIS	FED. AID PROJECT	

FINAL SURVEY		BY	DATE
NO'TE BOOK	SURVEYED		
NO.	PLOTTED		
	TEMPLATE		
	ANGLE		
	AREAS CHECKED		

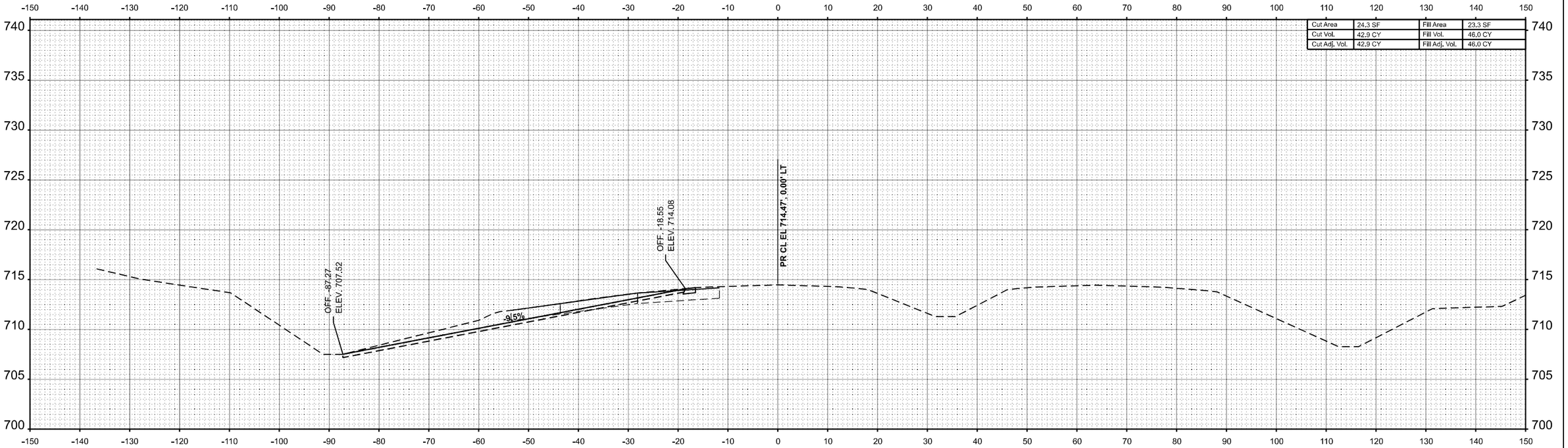

STA 127+50.00

ORIGINAL SURVEY		BY	DATE
NO'TE BOOK	SURVEYED		
NO.	PLOTTED		
	TEMPLATE		
	ANGLE		
	AREAS CHECKED		

MODEL: WB IL 16 - 127+50.00 [Sheet]
FILE NAME: c:\pw_work\pwidot\hirtzelkd\d0852852\D7774435-sheets-CrossSections-Stage3F.dgn

USER NAME = kaleb.hirtzel	DESIGNED -	REVISED -	
	DRAWN -	REVISED -	
PLOT SCALE = 0.16666633 ' / In.	CHECKED -	REVISED -	
PLOT DATE = 8/23/2024	DATE -	REVISED -	

STATE OF ILLINOIS
DEPARTMENT OF TRANSPORTATION

CROSS-SECTIONS
STAGE 3F: WB 16

SCALE: 1"=10' | SHEET 23 OF 32 SHEETS | STA. 127+50.00 | TO STA. 127+50.00

F.A.I RTE.	SECTION	COUNTY	TOTAL SHEETS	SHEET NO.
57	(15-22HB-4)BR (15-22)R	COLES	1086	1077
		CONTRACT NO. 74435		
	ILLINOIS	FED. AID PROJECT		

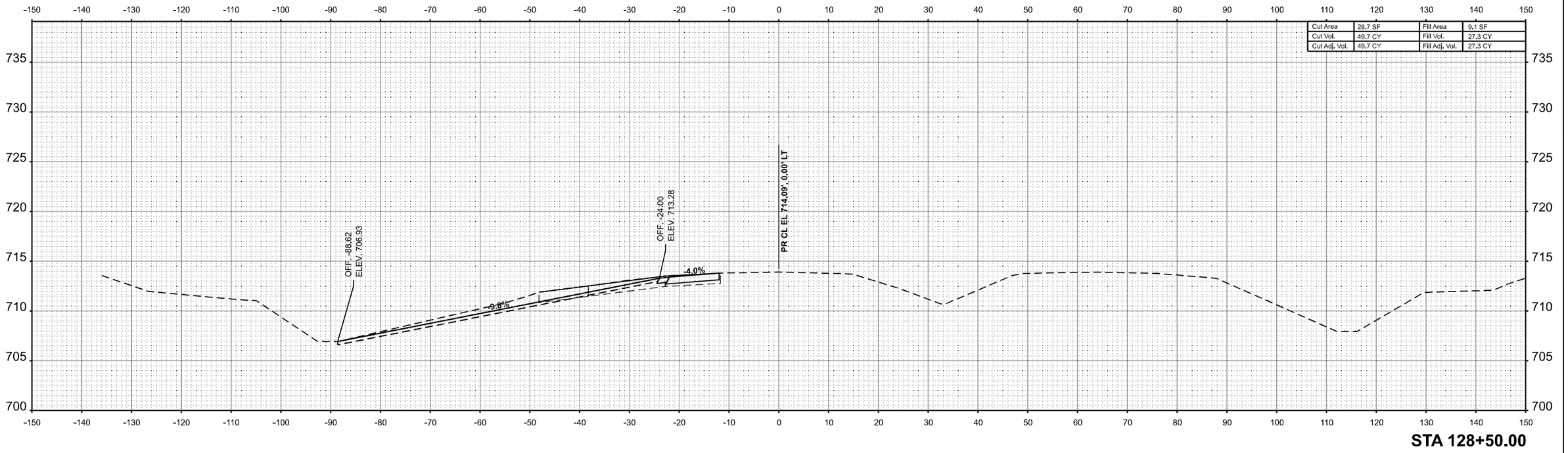

STA 128+50.00

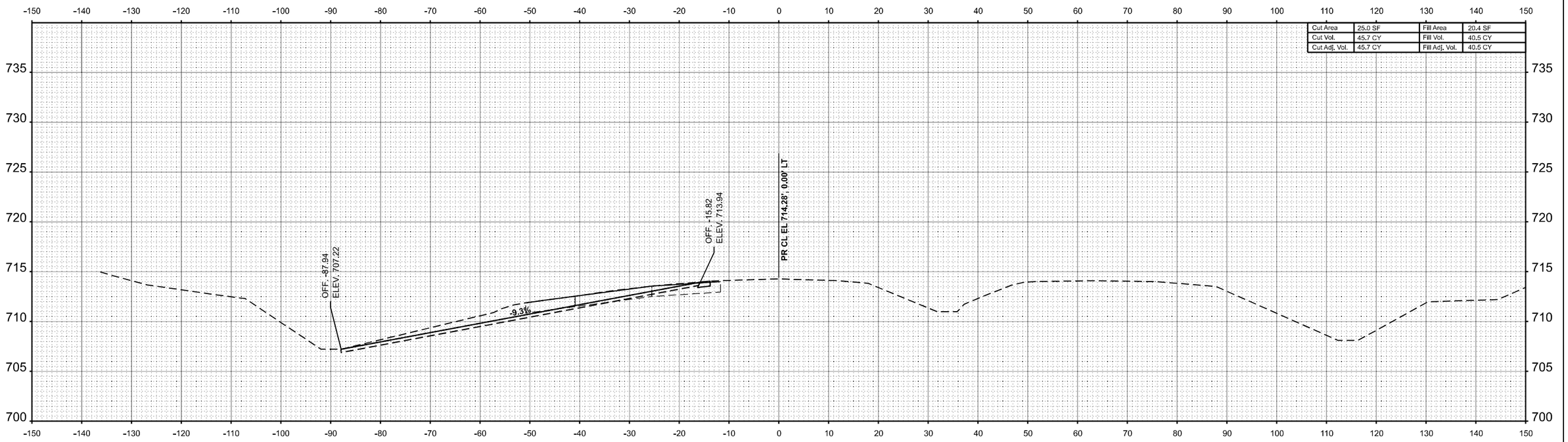

STA 128+00.00

FINAL SURVEY | ORIGINAL SURVEY

	BY	DATE
SURVEYED		
PLOTTED		
TEMPLATE		
AREAS		
AREAS CHECKED		
NOTE BOOK		
NO.		

MODEL: WB IL 16 - 128+00.00 [Sheet]
FILE NAME: c:\pw_work\pwidot\hirtzekld\d0852852\D774435-sheets-CrossSections-Stage3F.dgn

USER NAME = kaleb.hirtzel	DESIGNED -	REVISED -
	DRAWN -	REVISED -
PLOT SCALE = 0.16666633 ' / in.	CHECKED -	REVISED -
PLOT DATE = 8/23/2024	DATE -	REVISED -

STATE OF ILLINOIS
DEPARTMENT OF TRANSPORTATION

CROSS-SECTIONS
STAGE 3F: WB 16

SCALE: 1"=10' | SHEET 24 OF 32 SHEETS | STA. 128+00.00 | TO STA. 128+50.00

F.A.I RTE.	SECTION	COUNTY	TOTAL SHEETS	SHEET NO.
57	(15-22HB-4)BR (15-22)R	COLES	1086	1078
		CONTRACT NO. 74435		
	ILLINOIS	FED. AID PROJECT		

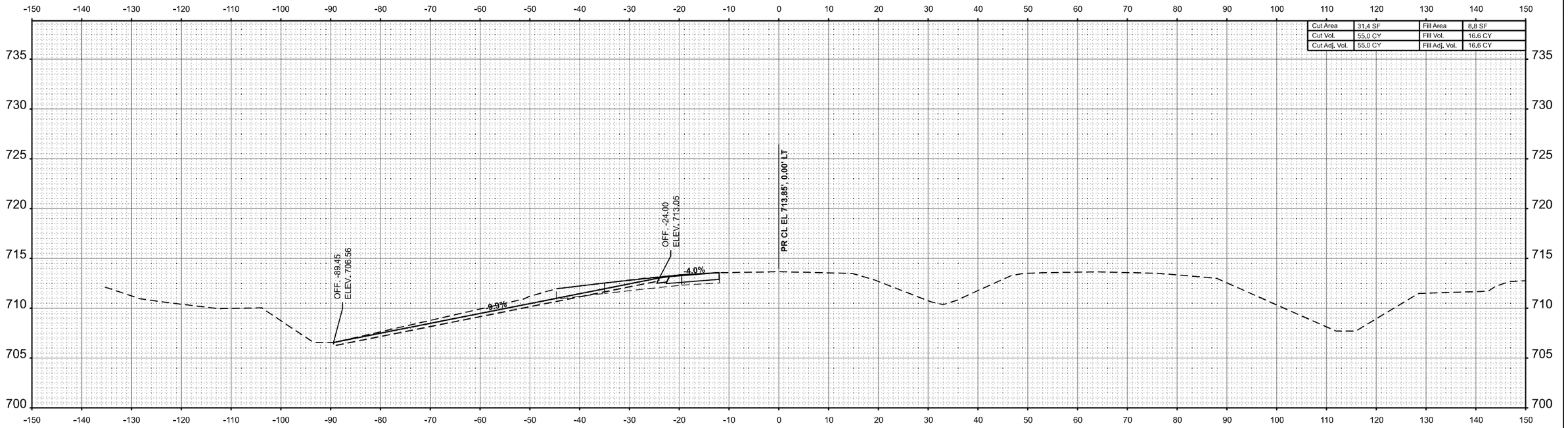

STA 128+50.00

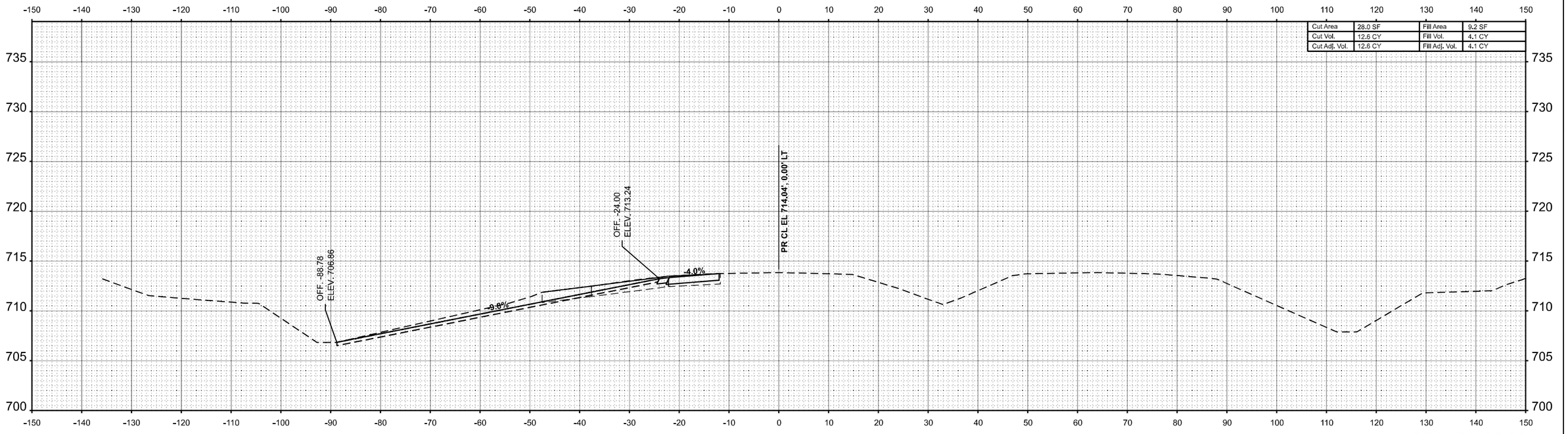

STA 128+00.00

FINAL SURVEY	BY	DATE
SURVEYED		
PLOTTED		
TEMPLATE		
AREAS		
AREAS CHECKED		
NOTE BOOK		
NO.		

ORIGINAL SURVEY	BY	DATE
SURVEYED		
PLOTTED		
TEMPLATE		
AREAS		
AREAS CHECKED		
NOTE BOOK		
NO.		

MODEL: WB IL 16 - 128+00.00 R2 [Sheet]
FILE NAME: c:\pw_work\pwidot\hirtzelkl\d0852852\D774435-sheets-CrossSections-Stage3F.dgn

USER NAME = kaleb.hirtzel	DESIGNED -	REVISED -
	DRAWN -	REVISED -
PLOT SCALE = 0.16666633 ' / in.	CHECKED -	REVISED -
PLOT DATE = 8/23/2024	DATE -	REVISED -

STATE OF ILLINOIS
DEPARTMENT OF TRANSPORTATION

CROSS-SECTIONS
STAGE 3F: WB 16

SCALE: 1"=10' | SHEET 25 OF 32 SHEETS | STA. 128+00.00 R2 | TO STA. 128+50.00 R2

F.A.I RTE.	SECTION	COUNTY	TOTAL SHEETS	SHEET NO.
57	(15-22HB-4)BR (15-22)R	COLES	1086	1079
		CONTRACT NO. 74435		
	ILLINOIS	FED. AID PROJECT		

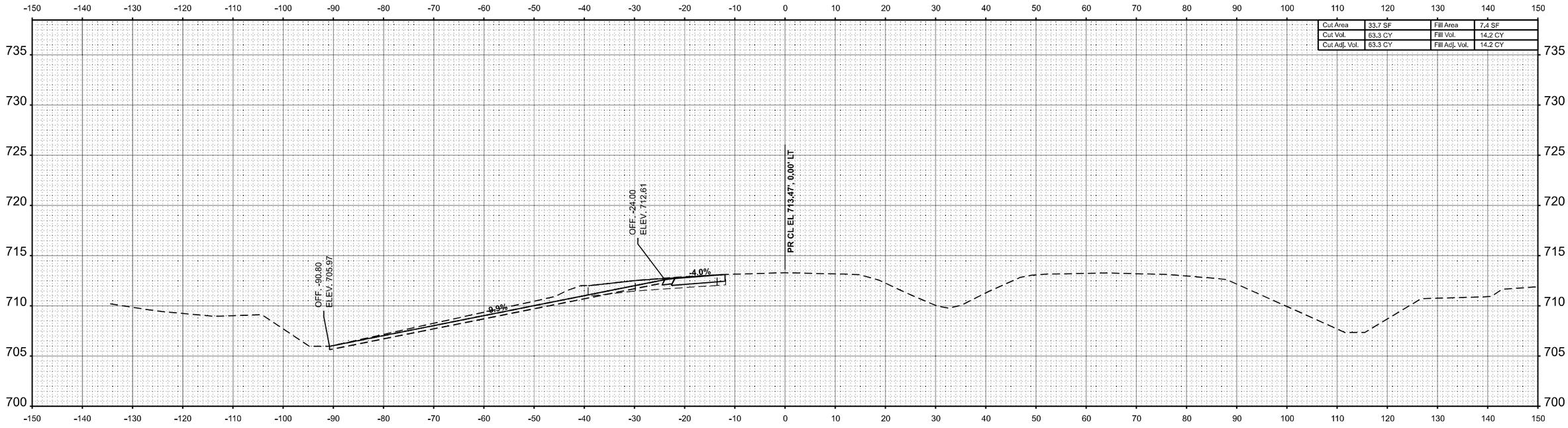

STA 129+50.00

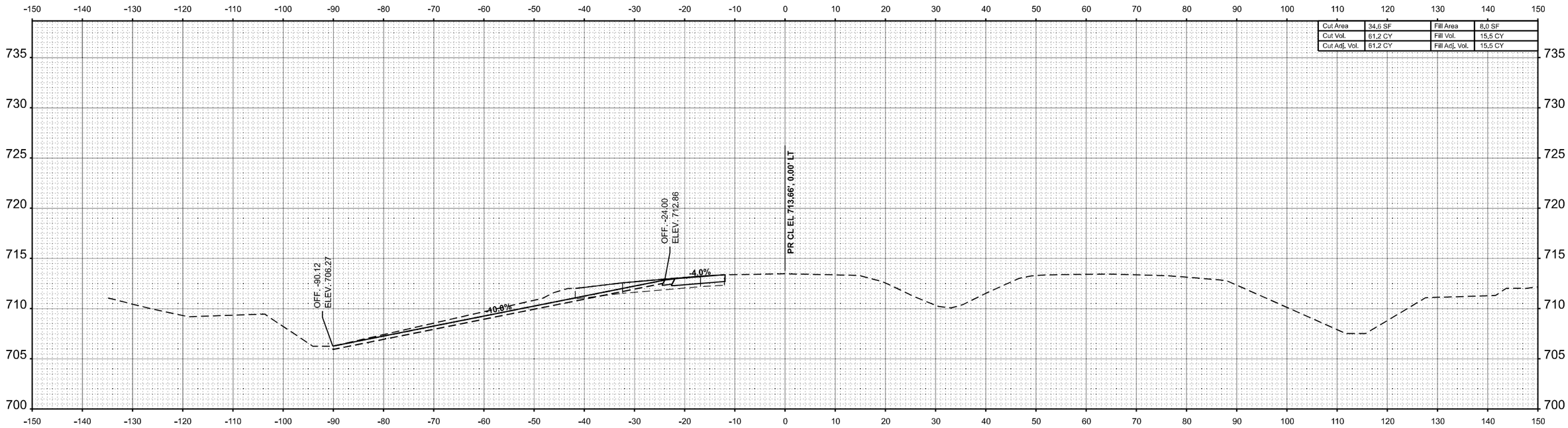

STA 129+00.00

USER NAME = kaleb.hirtzel	DESIGNED -	REVISED -	
	DRAWN -	REVISED -	
PLOT SCALE = 0.16666633 ' / in.	CHECKED -	REVISED -	
PLOT DATE = 8/23/2024	DATE -	REVISED -	

STATE OF ILLINOIS
DEPARTMENT OF TRANSPORTATION

CROSS-SECTIONS
STAGE 3F: WB 16

SCALE: 1"=10' | SHEET 26 OF 32 SHEETS | STA. 129+00.00 R2 | TO STA. 129+50.00 R2

F.A.I RTE.	SECTION	COUNTY	TOTAL SHEETS	SHEET NO.
57	(15-22HB-4)BR (15-22)R	COLES	1086	1080
		CONTRACT NO. 74435		
	ILLINOIS FED. AID PROJECT			

MODEL: WB IL 16 - 129+00.00 R2 [Sheet]
FILE NAME: c:\pw_work\pwidot\hirtzelkl\d0852852\D774435-sheets-CrossSections-Stage3F.dgn

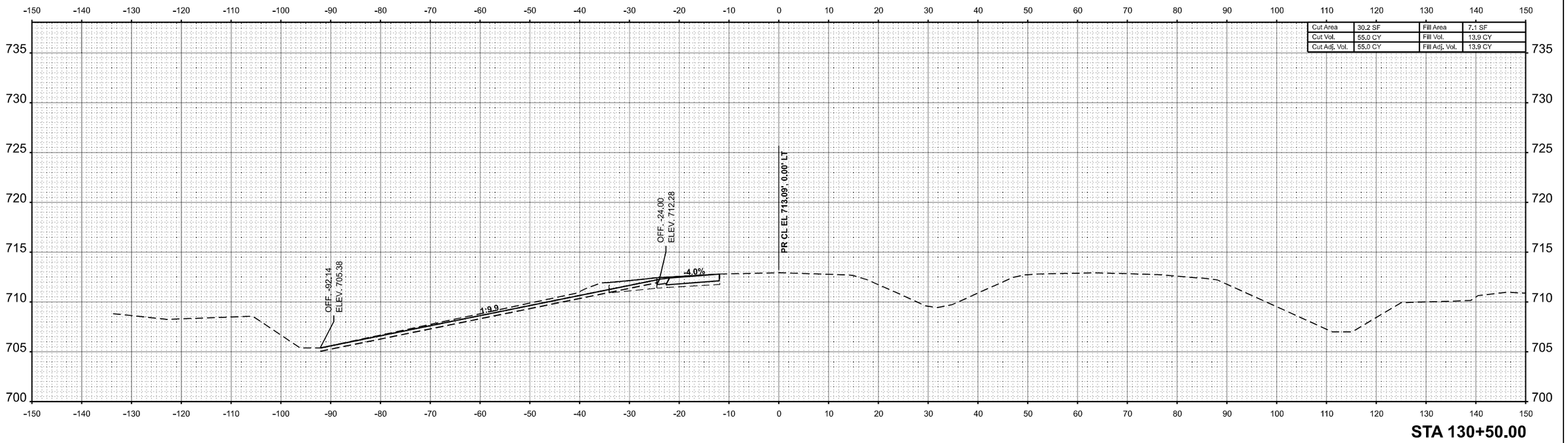

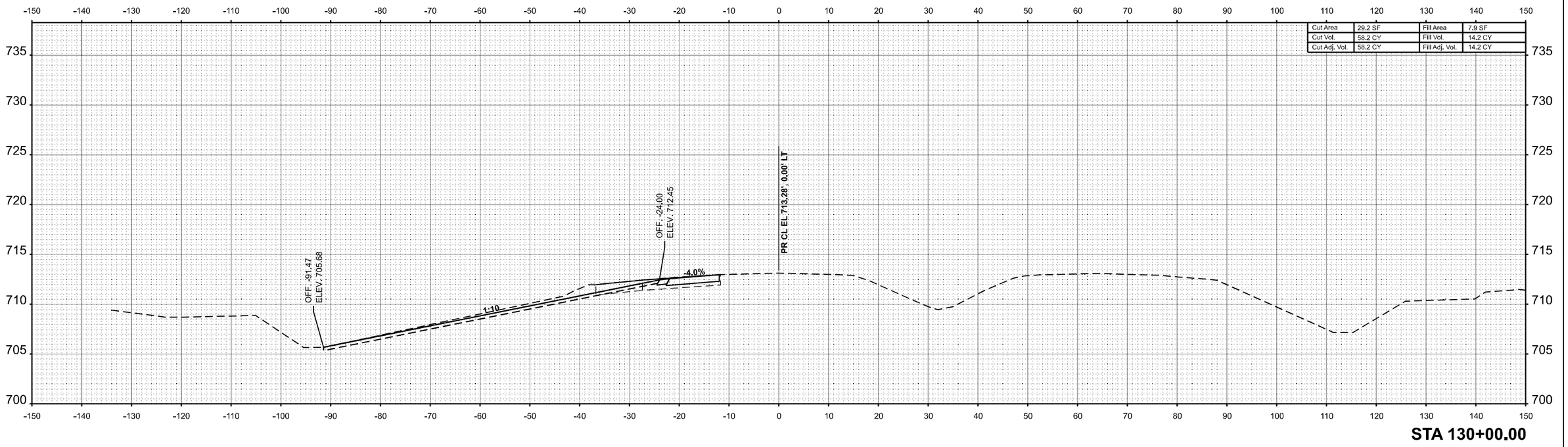

USER NAME = kaleb.hirtzel	DESIGNED -	REVISED -	
	DRAWN -	REVISED -	
PLOT SCALE = 0.16666633 ' / in.	CHECKED -	REVISED -	
PLOT DATE = 8/23/2024	DATE -	REVISED -	

STATE OF ILLINOIS
DEPARTMENT OF TRANSPORTATION

CROSS-SECTIONS
STAGE 3F: WB 16

SCALE: 1"=10' | SHEET 27 OF 32 SHEETS | STA. 130+00.00 R2 | TO STA. 130+50.00 R2

F.A.I RTE.	SECTION	COUNTY	TOTAL SHEETS	SHEET NO.
57	(15-22HB-4)BR (15-22)R	COLES	1086	1081
		CONTRACT NO. 74435		
	ILLINOIS	FED. AID PROJECT		

MODEL: WB IL 16 - 130+00.00 R2 [Sheet]
FILE NAME: c:\pw_work\pwidot\hirtzelkld\d0852852\D774435-sheets-CrossSections-Stage3F.dgn

FINAL SURVEY		BY	DATE
NOTE BOOK	SURVEYED		
	PLOTTED		
NO.	TEMPLATE		
	AREAS		
	AREAS CHECKED		

ORIGINAL SURVEY		BY	DATE
NOTE BOOK	SURVEYED		
	PLOTTED		
NO.	TEMPLATE		
	AREAS		
	AREAS CHECKED		

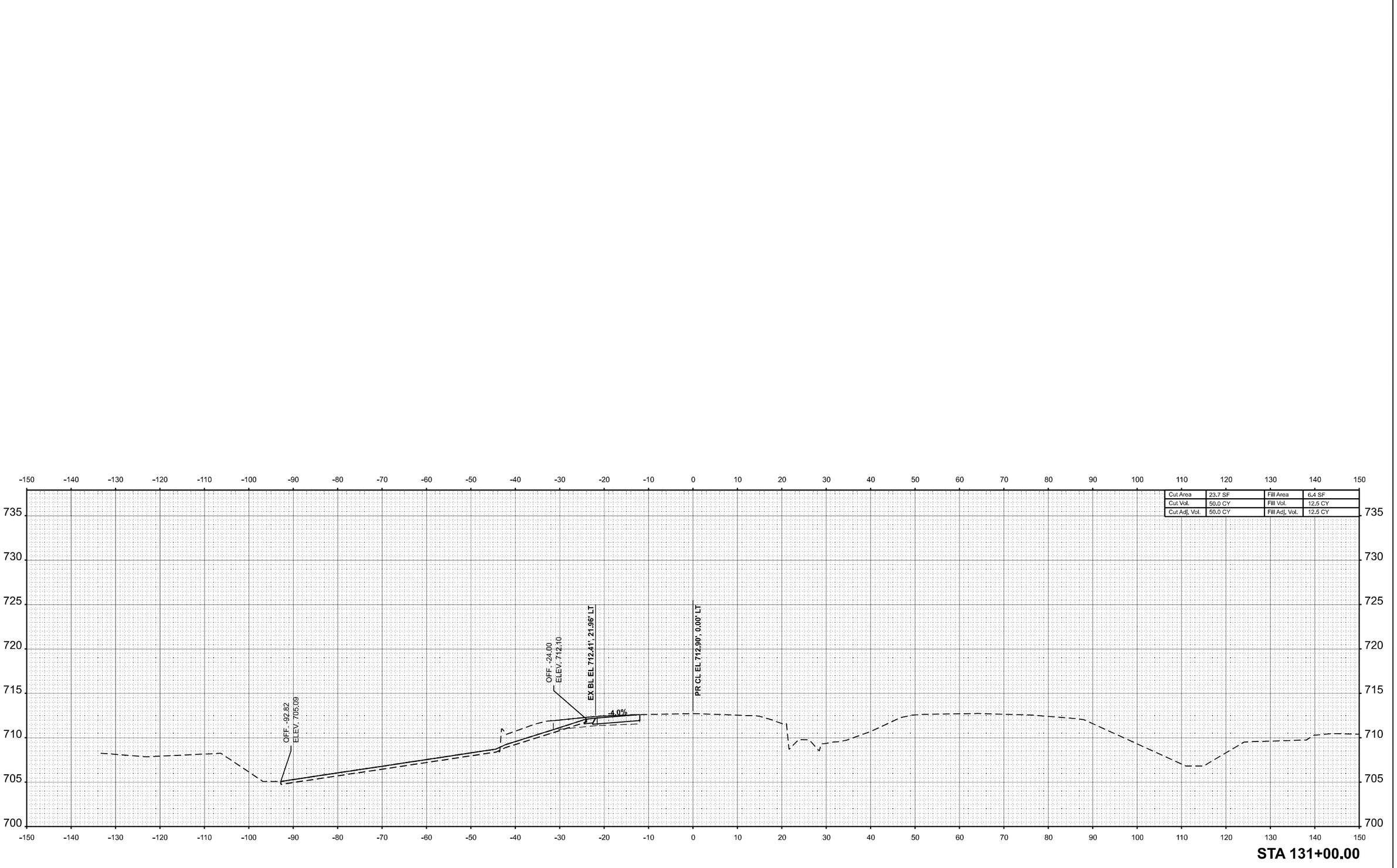

STA 131+00.00

MODEL: WB IL 16 - 131+00.00 R2 [Sheet]
FILE NAME: c:\pw_work\pwidot\hirtzekld\d0852852\D774435-sheets-CrossSections-Stage3F.dgn

USER NAME = kaleb.hirtzel	DESIGNED -	REVISED -	
	DRAWN -	REVISED -	
PLOT SCALE = 0.16666633 ' / in.	CHECKED -	REVISED -	
PLOT DATE = 8/23/2024	DATE -	REVISED -	

STATE OF ILLINOIS
DEPARTMENT OF TRANSPORTATION

CROSS-SECTIONS
STAGE 3F: WB 16

SCALE: 1"=10' | SHEET 28 OF 32 SHEETS | STA. 131+00.00 R2 | TO STA. 131+00.00 R2

F.A.I RTE.	SECTION	COUNTY	TOTAL SHEETS	SHEET NO.
57	(15-22HB-4)BR (15-22)R	COLES	1086	1082
		CONTRACT NO. 74435		
	ILLINOIS	FED. AID PROJECT		

Cut Area	28.6 SF	Fill Area	5.4 SF
Cut Vol.	48.5 CY	Fill Vol.	10.9 CY
Cut Adj. Vol.	48.5 CY	Fill Adj. Vol.	10.9 CY

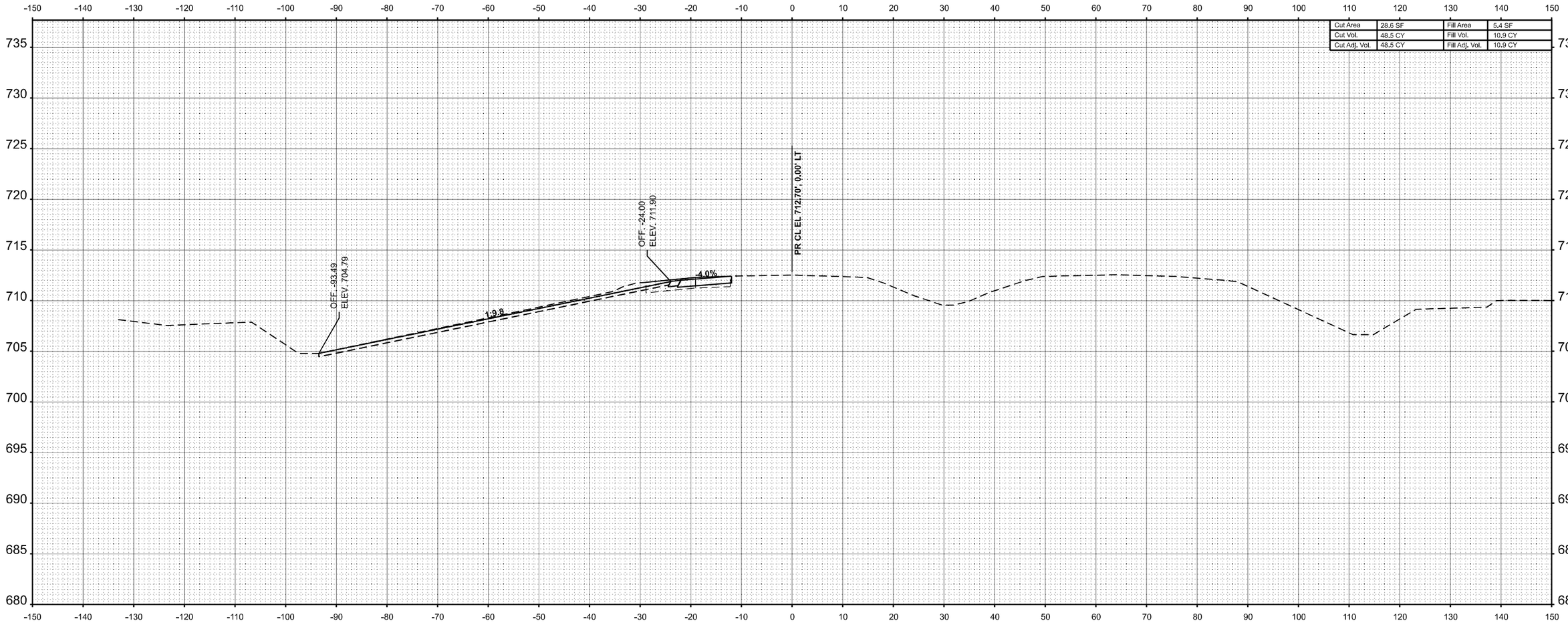

STA 131+50.00

USER NAME = kaleb.hirtzel	DESIGNED -	REVISED -
	DRAWN -	REVISED -
PLOT SCALE = 0.16666633 ' / in.	CHECKED -	REVISED -
PLOT DATE = 8/23/2024	DATE -	REVISED -

STATE OF ILLINOIS
DEPARTMENT OF TRANSPORTATION

CROSS-SECTIONS
STAGE 3F: WB 16

SCALE: 1"=10' | SHEET 29 OF 32 SHEETS | STA. 131+50.00 R2 | TO STA. 131+50.00 R2

F.A.I RTE.	SECTION	COUNTY	TOTAL SHEETS	SHEET NO.
57	(15-22HB-4)BR (15-22)R	COLES	1086	1083
		CONTRACT NO. 74435		
		ILLINOIS	FED. AID PROJECT	

FINAL SURVEY | NOTE BOOK | NO. | SURVEYED | PLOTTED | TEMPLATE | AREAS | AREAS CHECKED | BY | DATE

ORIGINAL SURVEY | NOTE BOOK | NO. | SURVEYED | PLOTTED | TEMPLATE | AREAS | AREAS CHECKED | BY | DATE

MODEL: WB IL 16 - 131+50.00 R2 [Sheet]
FILE NAME: c:\pw_work\pwidot\hirtzelkl\d0852852\D774435\sheets-CrossSections-Stage3F.dgn

FINAL SURVEY	
NOTE BOOK	
NO.	

	BY	DATE
SURVEYED		
PLOTTED		
TEMPLATE		
AREAS		
AREAS CHECKED		

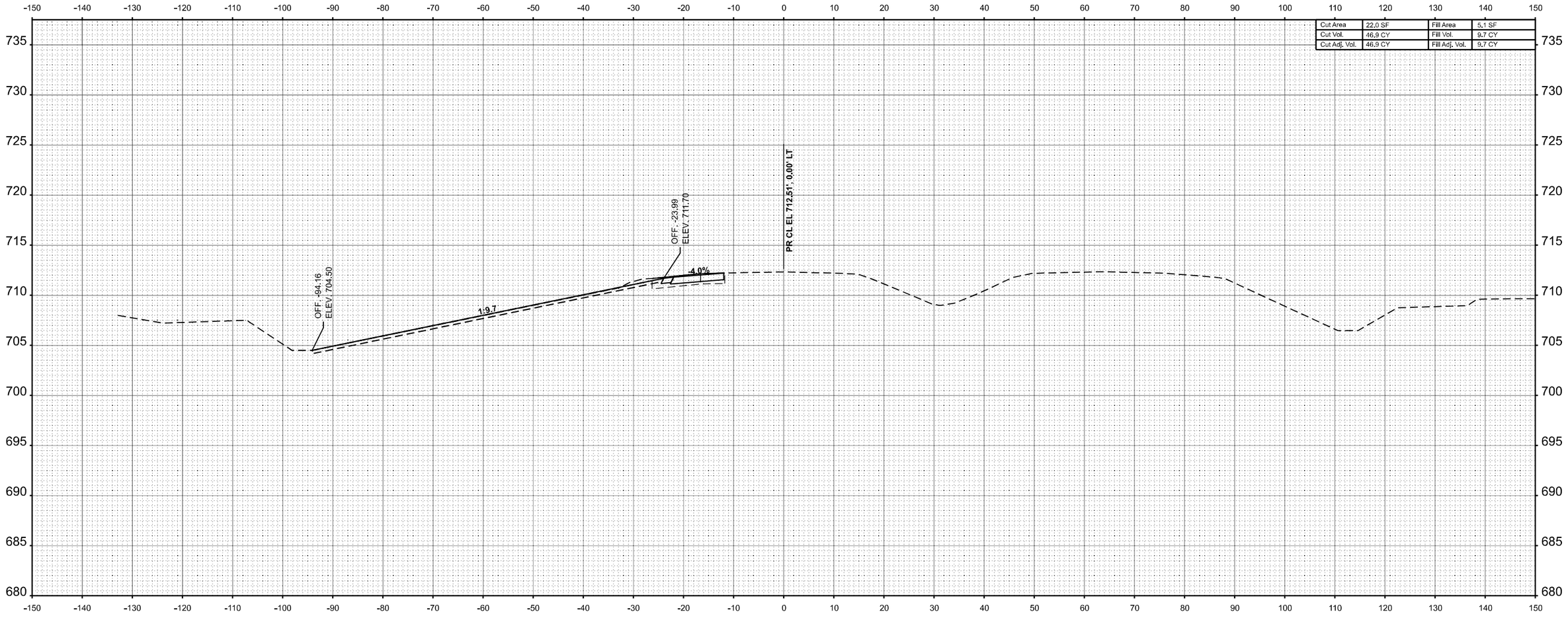

Cut Area	22.0 SF	Fill Area	5.1 SF
Cut Vol.	46.9 CY	Fill Vol.	9.7 CY
Cut Adj. Vol.	46.9 CY	Fill Adj. Vol.	9.7 CY

STA 132+00.00

USER NAME = kaleb.hirtzel	DESIGNED -	REVISED -	
	DRAWN -	REVISED -	
PLOT SCALE = 0.16666633 ' / in.	CHECKED -	REVISED -	
PLOT DATE = 8/23/2024	DATE -	REVISED -	

STATE OF ILLINOIS
DEPARTMENT OF TRANSPORTATION

CROSS-SECTIONS
STAGE 3F: WB 16

SCALE: 1"=10' | SHEET 30 OF 32 SHEETS | STA. 132+00.00 R2 | TO STA. 132+00.00 R2

F.A.I RTE.	SECTION	COUNTY	TOTAL SHEETS	SHEET NO.
57	(15-22HB-4)BR (15-22)R	COLES	1086	1084
		CONTRACT NO. 74435		
	ILLINOIS FED. AID PROJECT			

MODEL: WB IL 16 - 132+00.00 R2 [Sheet]
FILE NAME: c:\pw_work\pwidot\hirtzelkl\d0852852\D774435-sheets-CrossSections-Stage3F.dgn

ORIGINAL SURVEY	
NOTE BOOK	
NO.	

	BY	DATE
SURVEYED		
PLOTTED		
TEMPLATE		
AREAS		
AREAS CHECKED		

FINAL SURVEY	NOTE BOOK	NO.

	BY	DATE
SURVEYED		
PLOTTED		
TEMPLATE		
AREAS		
AREAS CHECKED		

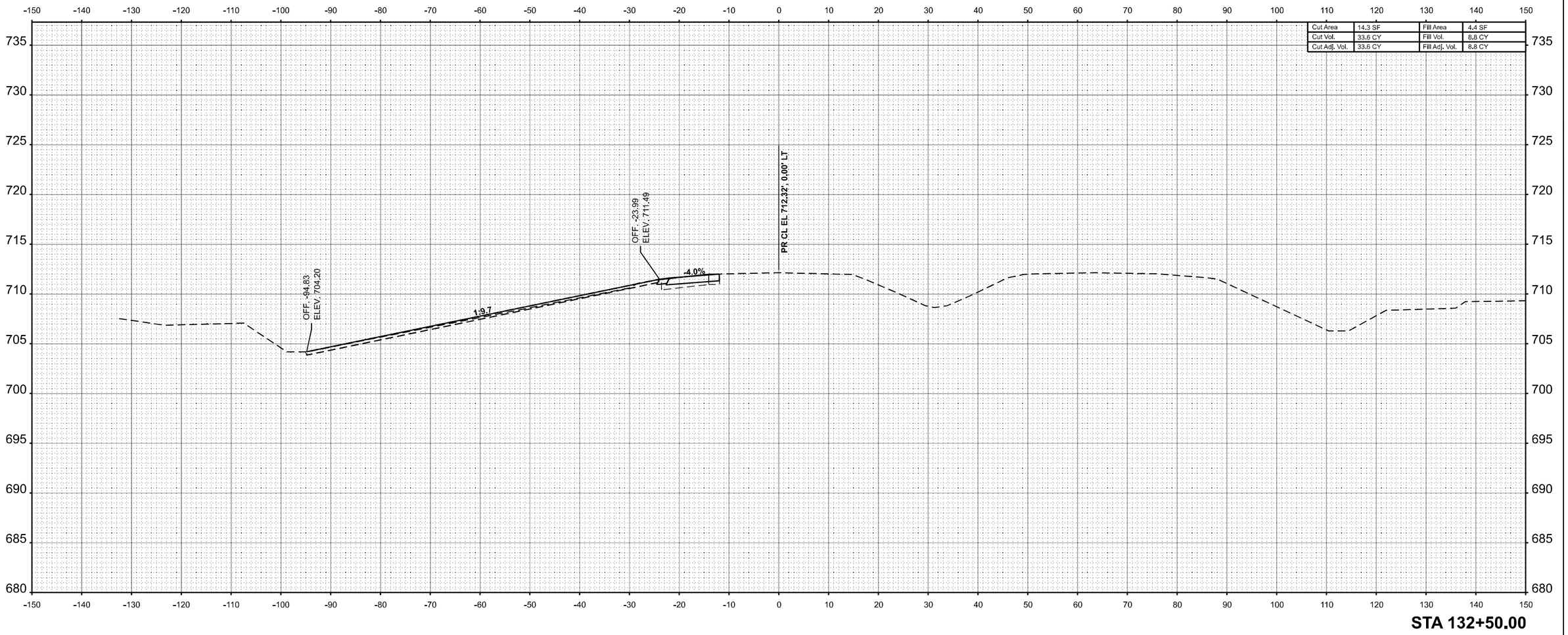

USER NAME = kaleb.hirtzel	DESIGNED -	REVISED -	
	DRAWN -	REVISED -	
PLOT SCALE = 0.16666633 ' / in.	CHECKED -	REVISED -	
PLOT DATE = 8/23/2024	DATE -	REVISED -	

STATE OF ILLINOIS
DEPARTMENT OF TRANSPORTATION

CROSS-SECTIONS
STAGE 3F: WB 16

SCALE: 1"=10' | SHEET 31 OF 32 SHEETS | STA. 132+50.00 R2 | TO STA. 132+50.00 R2

F.A.I RTE.	SECTION	COUNTY	TOTAL SHEETS	SHEET NO.
57	(15-22HB-4)BR (15-22)R	COLES	1086	1085
		CONTRACT NO. 74435		
	ILLINOIS FED. AID PROJECT			

MODEL: WB IL 16 - 132+50.00 R2 [Sheet]
FILE NAME: c:\pw_work\pwidot\hirtzelkl\d0852852\D774435\sheets-CrossSections-Stage3F.dgn

FINAL SURVEY	BY	DATE
SURVEYED		
PLOTTED		
TEMPLATE		
AREAS		
AREAS CHECKED		
NOTE BOOK		
NO.		

ORIGINAL SURVEY	BY	DATE
SURVEYED		
PLOTTED		
TEMPLATE		
AREAS		
AREAS CHECKED		
NOTE BOOK		
NO.		

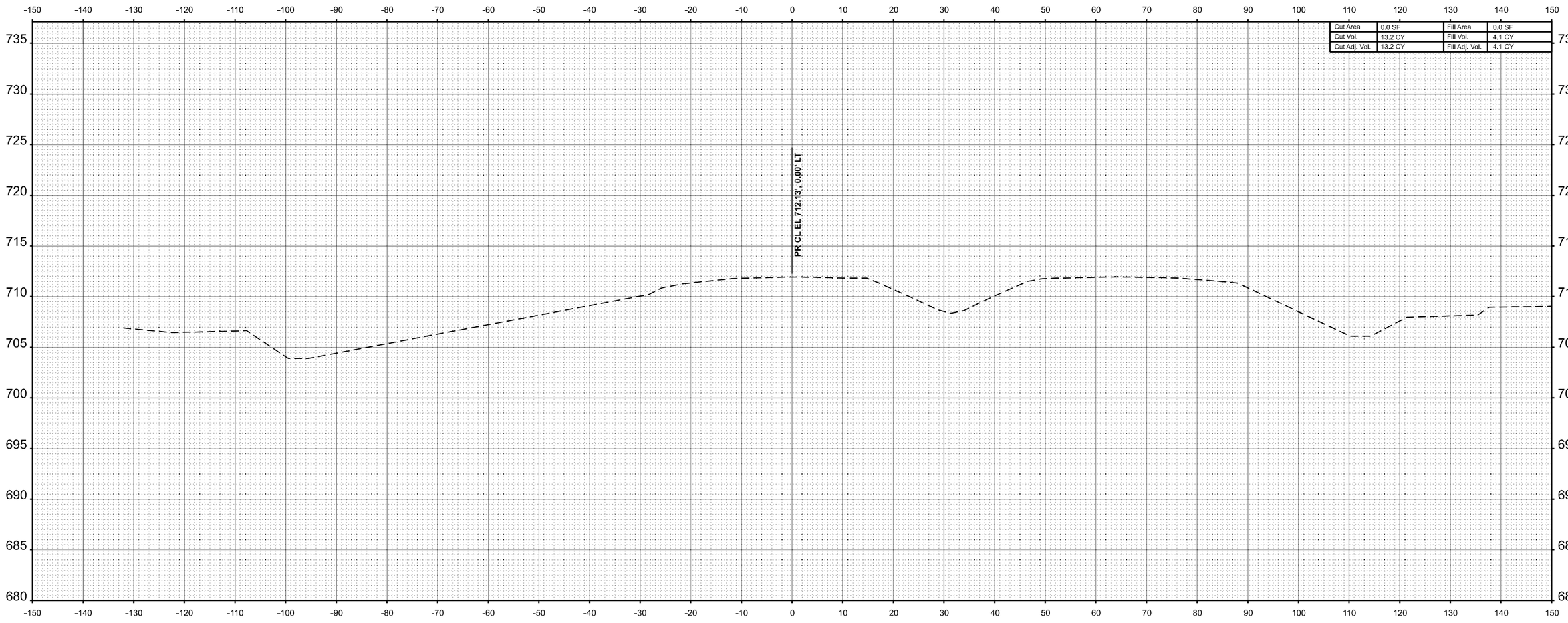

STA 133+00.00

MODEL: WB IL 16 - 133+00.00 R2 [Sheet]
FILE NAME: c:\pw_work\pwidot\hirtzelkl\d0852852\D774435-sheets-CrossSections-Stage3F.dgn

USER NAME = kaleb.hirtzel	DESIGNED -	REVISED -	
	DRAWN -	REVISED -	
PLOT SCALE = 0.16666633 ' / in.	CHECKED -	REVISED -	
PLOT DATE = 8/23/2024	DATE -	REVISED -	

STATE OF ILLINOIS
DEPARTMENT OF TRANSPORTATION

CROSS-SECTIONS
STAGE 3F: WB 16

SCALE: 1"=10' | SHEET 32 OF 32 SHEETS | STA. 133+00.00 R2 | TO STA. 133+00.00 R2

F.A.I RTE.	SECTION	COUNTY	TOTAL SHEETS	SHEET NO.
57	(15-22HB-4)BR (15-22)R	COLES	1086	1086
		CONTRACT NO. 74435		
	ILLINOIS FED. AID PROJECT			