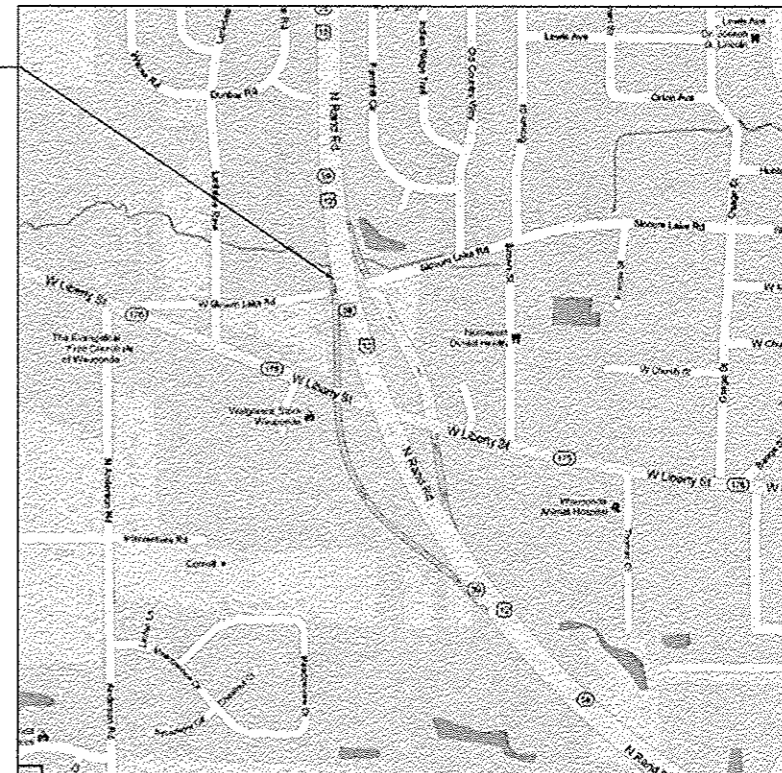
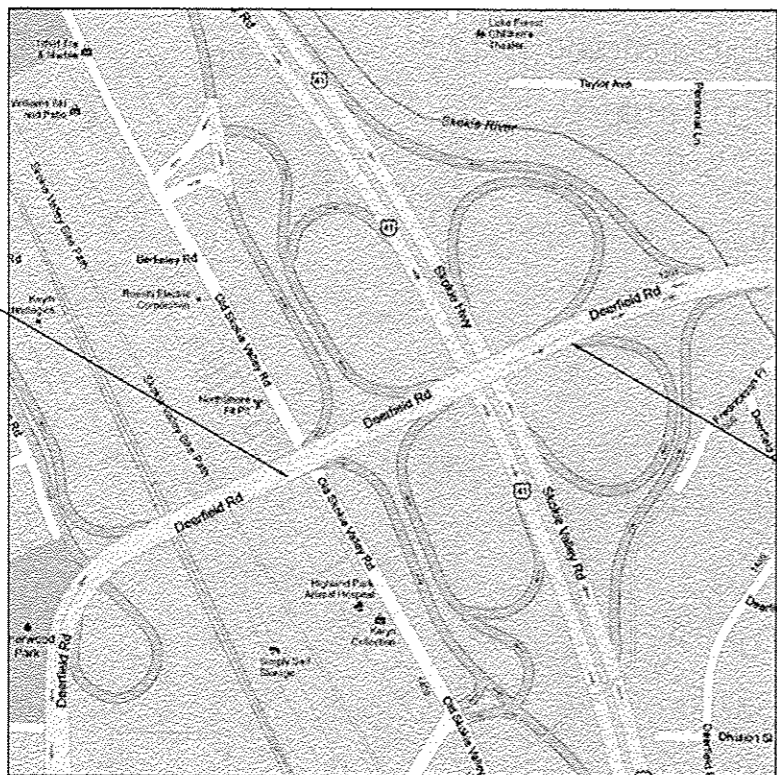


LOCATION 1
1M045S031L000.0-000
IL 31
CITY OF ELGIN
KANE COUNTY
ADT = 10,650 (2013)
SPEED LIMIT = 30 MPH

LOCATION 2
1S049U012R000.0-000
EB US 12/IL 59 SB AT IL 176 EXIT
VILLAGE OF FOX LAKE
LAKE COUNTY
ADT = 30,800 (2013)
SPEED LIMIT = 55 MPH

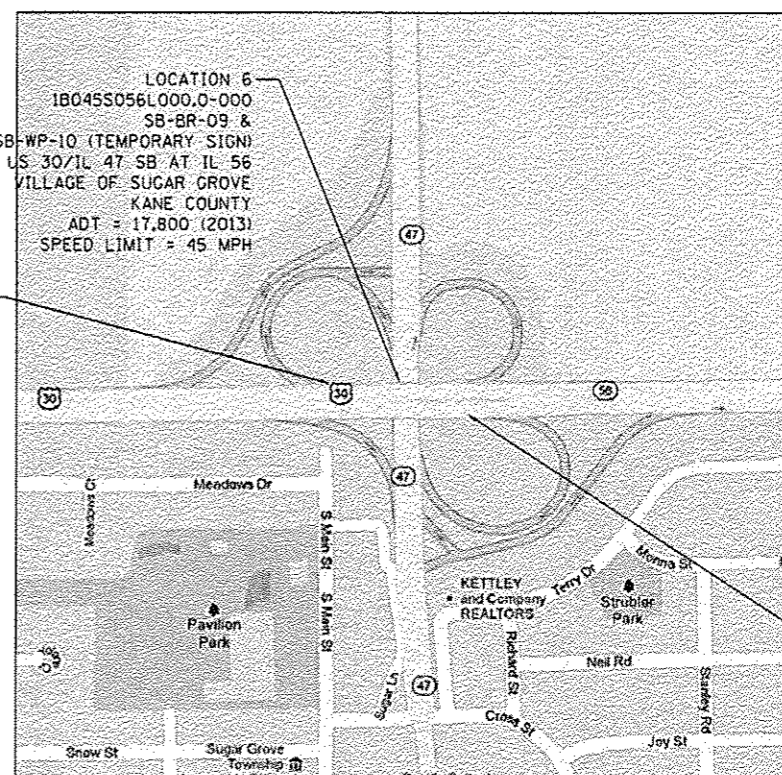


LOCATION 3
1C049U041L000.0-001
EB-TR-03
DEERFIELD RD EB AT US 41 SB EXIT
VILLAGE OF DEERFIELD
LAKE COUNTY
ADT = 24,800 (2013)
SPEED LIMIT = 35 MPH



LOCATION 4
1C049U041R000.0-000
EB-TR-05
DEERFIELD RD EB AT US 41 NB EXIT
VILLAGE OF DEERFIELD
LAKE COUNTY
ADT = 24,800 (2013)
SPEED LIMIT = 35 MPH

LOCATION 13
1S045S056L000.0-000
WB IL 56 AT EXIT RAMP TO
US 30 & IL 47
VILLAGE OF SUGAR GROVE
KANE COUNTY
ADT = 10,400 (2013)
SPEED LIMIT = 55 MPH



LOCATION 6
1B045S056L000.0-000
SB-BR-09 &
SB-WP-10 (TEMPORARY SIGN)
US 30/IL 47 SB AT IL 56
VILLAGE OF SUGAR GROVE
KANE COUNTY
ADT = 17,800 (2013)
SPEED LIMIT = 45 MPH

LOCATION 5
1C045S056R000.0-000
EB-TR-07 &
EB-WP-08 (TEMPORARY SIGN)
IL 56 EB AT IL 47 NB EXIT (Elburn)
VILLAGE OF SUGAR GROVE
KANE COUNTY
ADT = 10,400 (2013)
SPEED LIMIT = 55 MPH

LOCATION 7 WAS REMOVED FROM THIS CONTRACT

IF LOCATION 3 AND 4 ARE TO BE DONE AT THE SAME TIME THEN ONLY ONE SET OF TEMPORARY INFORMATION SIGNING - MOT SHOULD BE USED.

FILES 8/17/2013 5:01:00 PM

GR&EF
2501 N. Higgins Road Suite 280
Chicago, Illinois 60631
(773) 399-0112

USER NAME = 1485	DESIGNED - EF	REVISED -
PLOT SCALE = 2.0000' / in.	DRAWN - EF	REVISED -
PLOT DATE = 8/1/2013	CHECKED - RS	REVISED -
	DATE - 08/01/2013	REVISED -

STATE OF ILLINOIS
DEPARTMENT OF TRANSPORTATION

OVERHEAD SIGN STRUCTURE REPAIR & REPLACEMENT
LOCATION MAP LOCATIONS 1 - 6 & 13

SCALE: SHEET 1 OF 3 SHEETS STA. TO STA.

F.A. RTE.	SECTION	COUNTY	TOTAL SHEETS	SHEET NO.
VAR.	01 OVD SIN STR REPL-14-30	VARIOUS	53	6
			CONTRACT NO. 46291	
ILLINOIS FED. AID PROJECT				