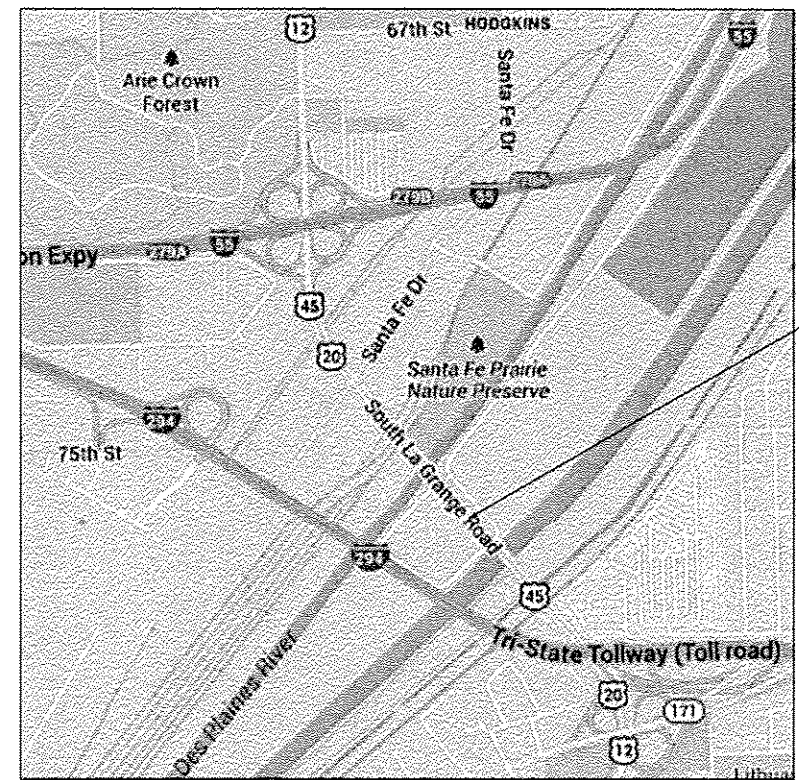
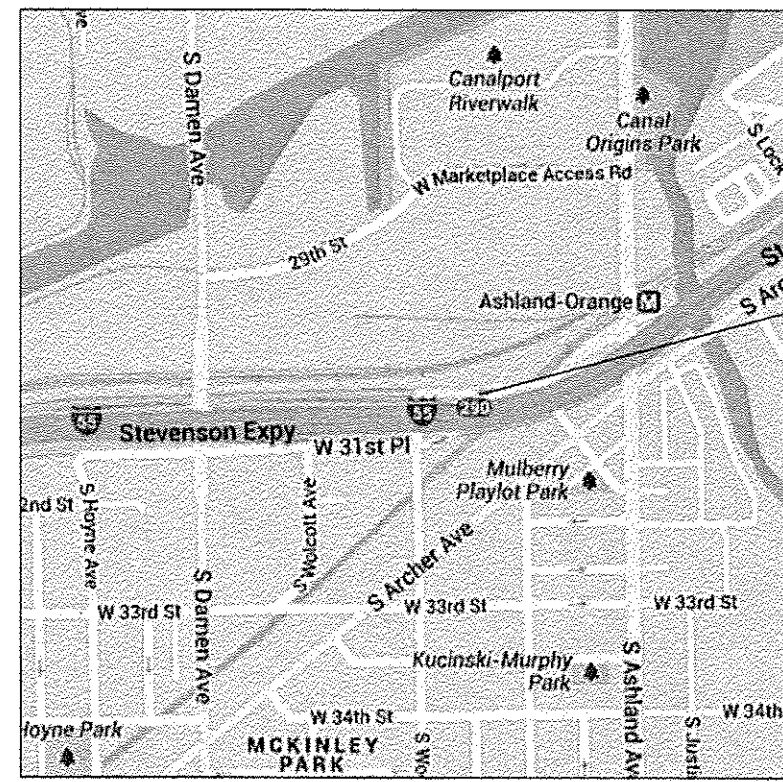


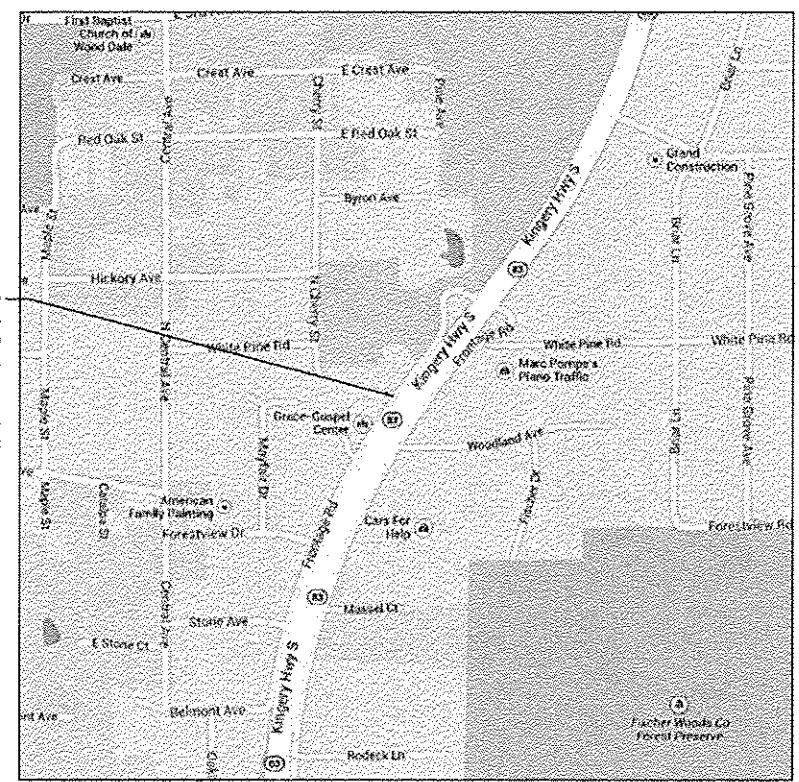
LOCATION 16
 150161090L079.9-000
 WB I-90 JUST EAST OF
 CUMBERLAND AVE.
 CITY OF CHICAGO
 COOK COUNTY
 ADT = 180,800 (2013)
 SPEED LIMIT = 55 MPH



LOCATION 17
 1C016U045R000.0-003
 NB LA GRANGE RD (US 45)
 SOUTH OF I-55
 VILLAGE OF WILLOW SPRINGS
 COOK COUNTY
 ADT = 73,700 (2013)
 SPEED LIMIT = 45 MPH

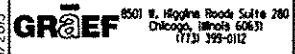


LOCATION 18
 150161055L290.2-000
 S.W. BOUND I-55 AT EXIT RAMP
 FOR DAMEN, @ WOOD ST.
 CITY OF CHICAGO
 COOK COUNTY
 ADT = 10,900 (2013)
 SPEED LIMIT = 55 MPH



LOCATION 19
 1C022S083L000.0-003
 SB IL 83 (KINGERY HWY)
 AT STA.
 VILLAGE OF BENSENVILLE
 DuPage COUNTY
 ADT = 49,500 (2013)
 SPEED LIMIT = 50 MPH

8/1/2013 5:01:45 PM



USER NAME = 1485	DESIGNED - EF	REVISED -
PLLOT SCALE = 2,0000' / 1" =	DRAWN - EF	REVISED -
PLLOT DATE = 8/1/2013	CHECKED - RS	REVISED -
	DATE - 08/01/2013	REVISED -

STATE OF ILLINOIS
 DEPARTMENT OF TRANSPORTATION

OVERHEAD SIGN STRUCTURE REPAIR & REPLACEMENT
 LOCATION MAP LOCATION 16-18

SCALE: SHEET 3 OF 3 SHEETS STA. TO STA.

F.A. RTE.	SECTION	COUNTY	TOTAL SHEETS	SHEET NO.
VAR. 01 OVD SIN STR REPL14-30		VARIOUS	53	8
ILLINOIS FED. AID PROJECT			CONTRACT NO. 46291	