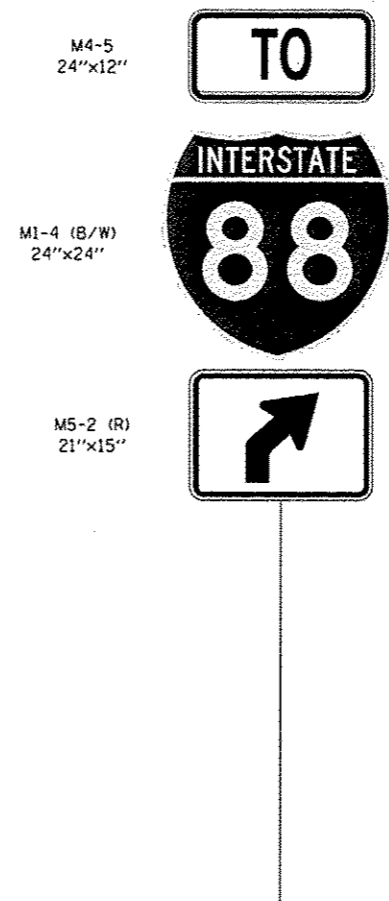
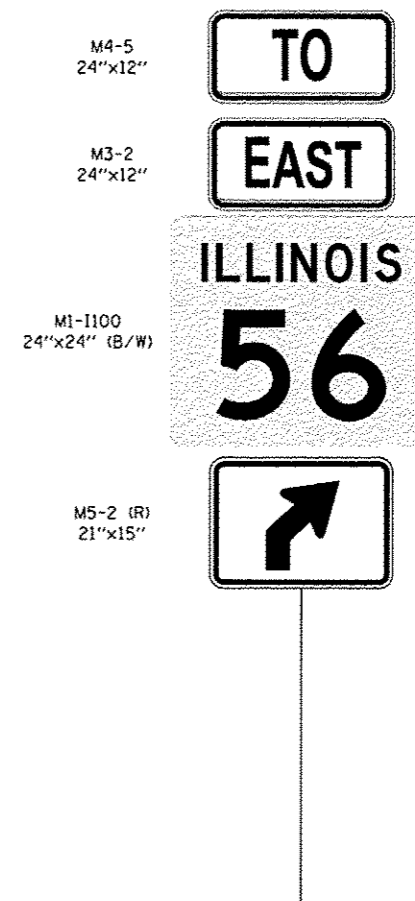


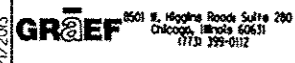
LOCATION 5 (1C045S056R000.0-000)
NORTHBOUND IL 47
TEMPORARY INFORMATION SIGNING



LOCATION 6 (1B045S056L000.0-000)
EASTBOUND IL 88
TEMPORARY INFORMATION SIGNING



8/1/2013 3:57:45 PM



USER NAME = 1485	DESIGNED - EF	REVISED -
	DRAWN - EF	REVISED -
PLOT SCALE = 10,0000' / 1"	CHECKED - RS	REVISED -
PLOT DATE = 8/1/2013	DATE - 08/01/2013	REVISED -

STATE OF ILLINOIS
DEPARTMENT OF TRANSPORTATION

OVERHEAD SIGN STRUCTURE REPAIR & REPLACEMENT			
SIGN PANEL PLAN - LOCATION 5 & 6 TEMPORARY			
SCALE: N.T.S.	SHEET 6	OF 9 SHEETS	STA. TO STA.

F.A. RTE.	SECTION	COUNTY	TOTAL SHEETS	SHEET NO.
VAR. 01 OVD SIN STR REPL14-30		VARIOUS	53	43
CONTRACT NO. 46291			ILLINOIS FED. AID PROJECT	