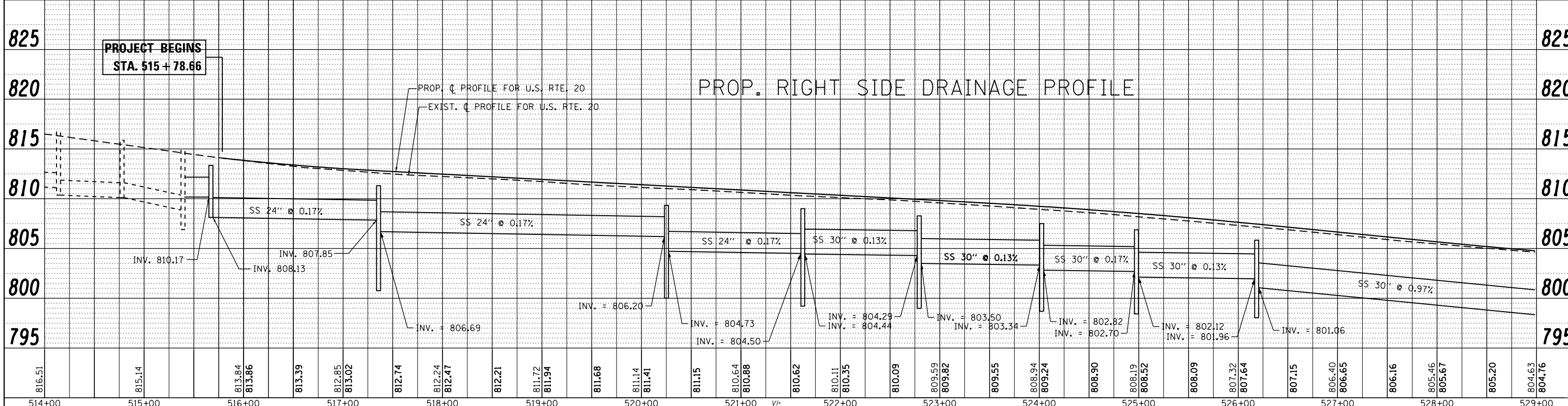
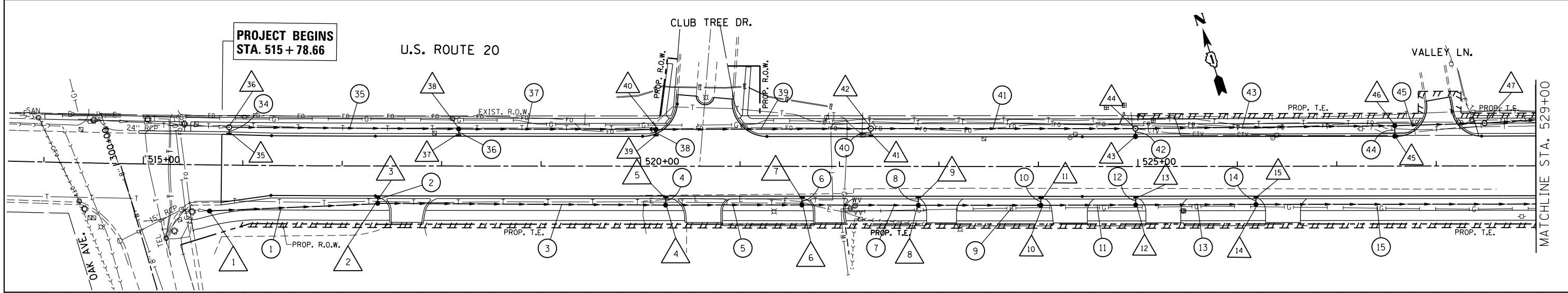
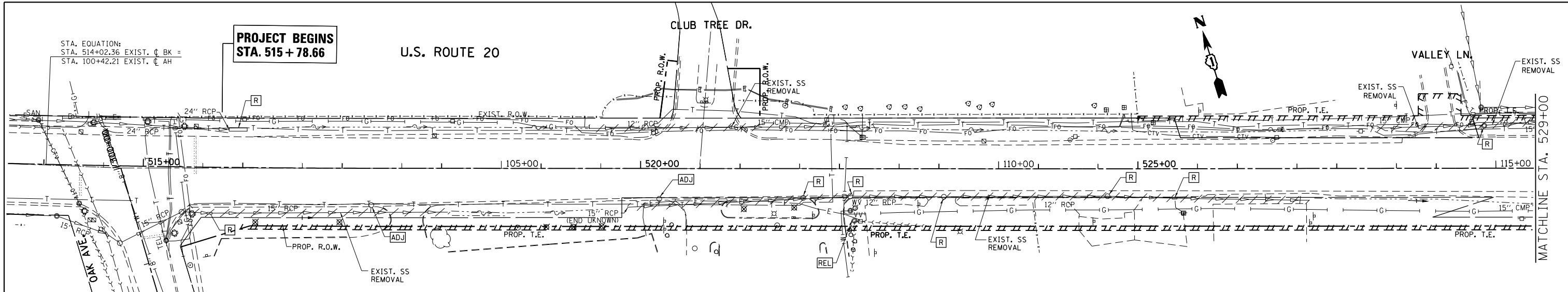


DATE	
BY	
SURVEYED	
PLOTTED	
ALIGNED	
CHECKED	
NO. OF SHEETS	
NOTE BOOK NO.	
CADD FILE NAME	

DATE	
BY	
SURVEYED	
PLOTTED	
GRADES CHECKED	
STRUCTURE NOTATIONS CHECKED	
NO. OF SHEETS	
NOTE BOOK NO.	
CADD FILE NAME	



FILE NAME =	USER NAME = galbanjr	DESIGNED -	REVISED -	STATE OF ILLINOIS DEPARTMENT OF TRANSPORTATION	DRAINAGE PLAN AND PROFILE (RIGHT SIDE) U.S. ROUTE 20 (OAK AVE. - PARK AVE.)			F.A.P. RTE. 345	SECTION 7Y-WRS	COUNTY COOK	TOTAL SHEETS 97	SHEET NO. 29
c:\pwork\pwork\galbanjr\0304019\157408-sht-drain.dgn		DRAWN -	REVISED -		SCALE: 1"=50'			CONTRACT NO. 60N18			ILLINOIS FED. AID PROJECT	
PLOT SCALE = 100.0000' / in.		CHECKED -	REVISED -		SHEET NO. OF SHEETS STA. 515+78.66 TO STA. 529+00							
PLOT DATE = 4/3/2013		DATE -	REVISED -									