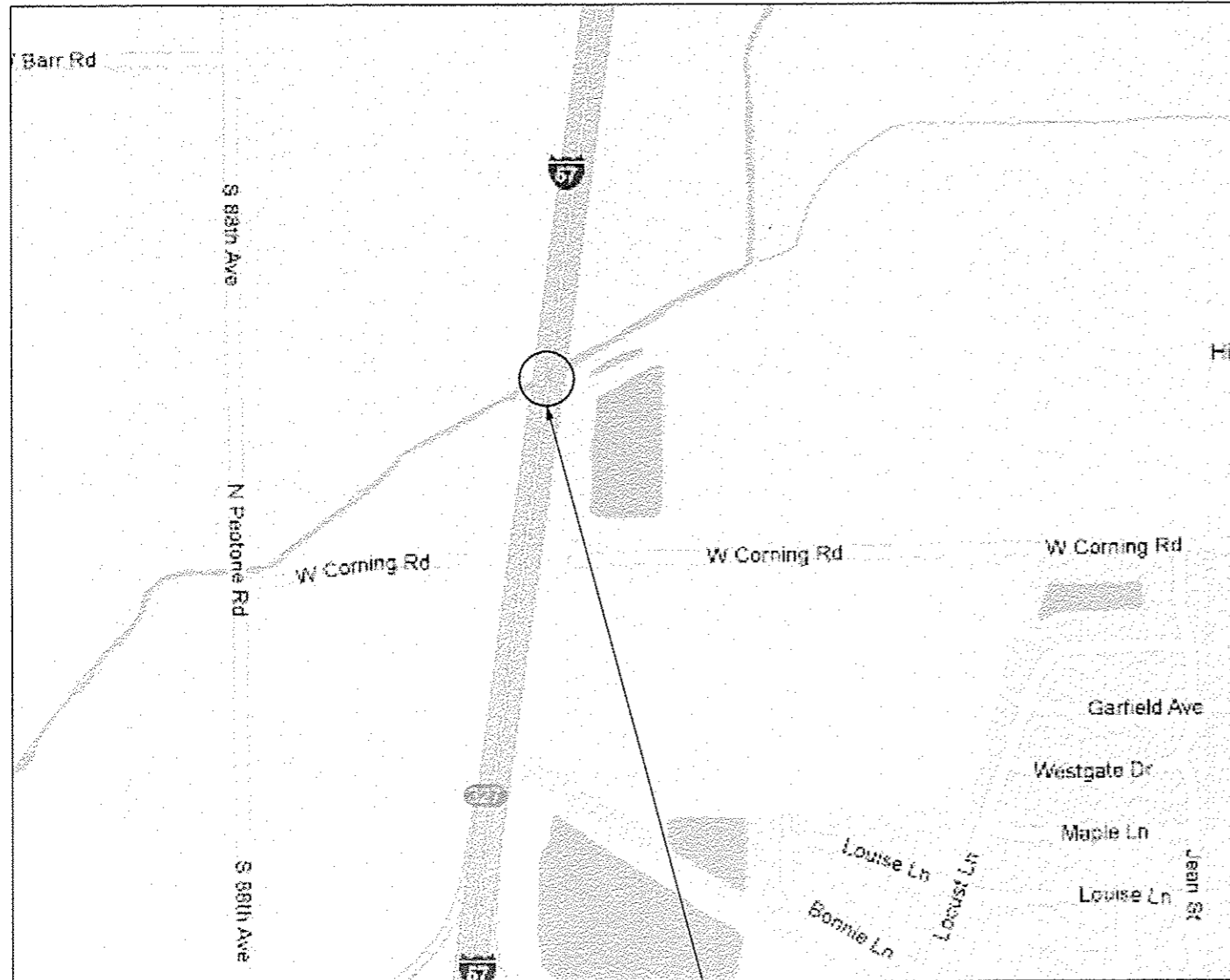


TRAFFIC DATA
 EXISTING ADT = 30,600
 SPEED LIMIT = 65 MPH

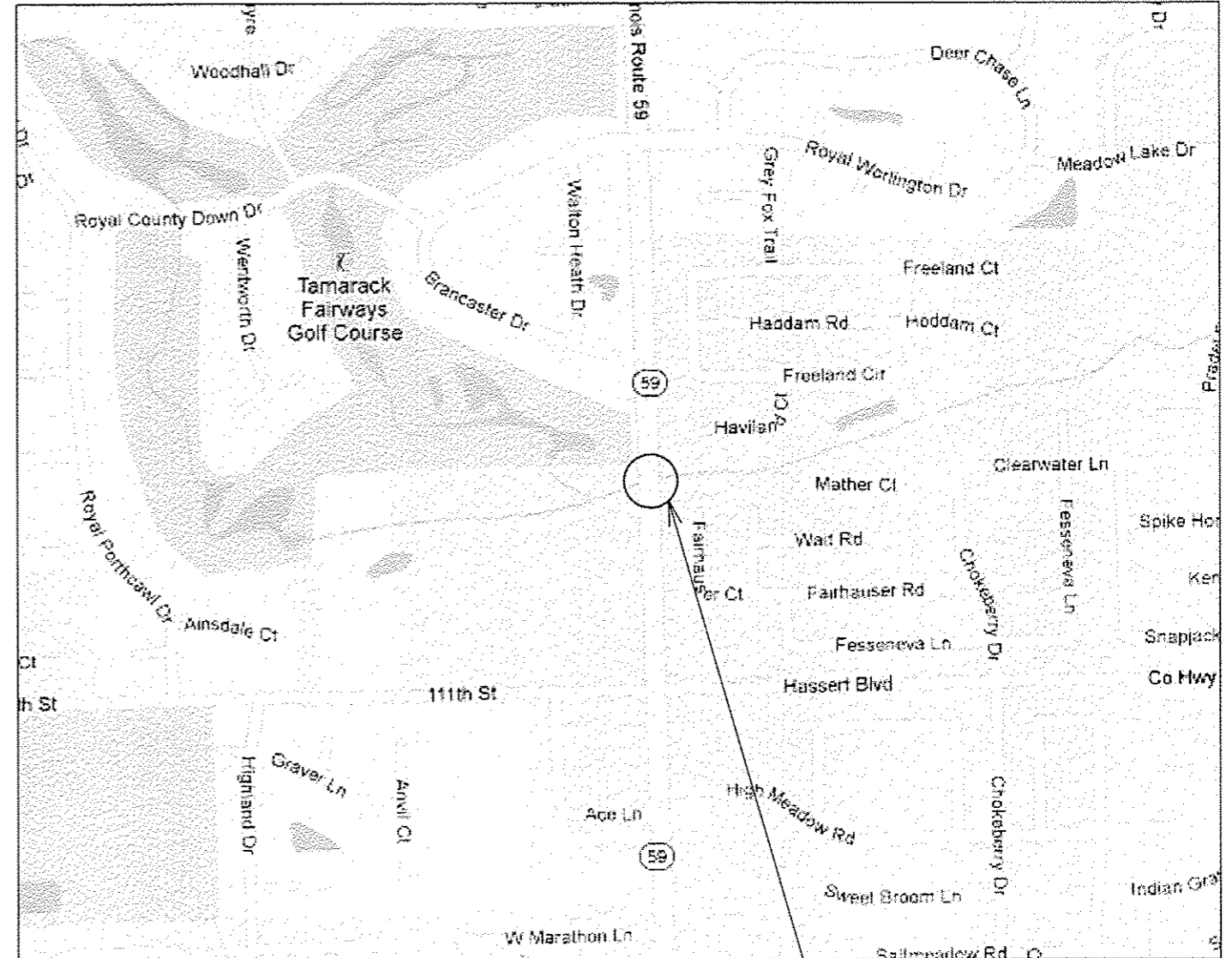
R. 12 E.



LOCATION 7
 I-57
 AT ROCK CREEK
 12.5 MILES SOUTH OF US 30
 SN 099-2001
 VILLAGE OF PEOTONE
 IN PEOTONE TOWNSHIP

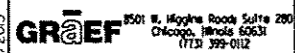
TRAFFIC DATA
 EXISTING ADT = 41,300
 SPEED LIMIT = 45 MPH

R. 9 E.



LOCATION 8
 IL 59
 OVER CLOW CREEK
 0.28 MILES NORTH OF 111TH STREET
 SN 099-4618
 CITY OF NAPERVILLE
 IN WHEATLAND TOWNSHIP

FILES 3/12/2013 10:24:25 AM



USER NAME	* 1485	DESIGNED	-	REVISED	-
DRAWN	-	REVISIONS	-	REVISED	-
CHECKED	-	REVISIONS	-	REVISED	-
DATE	03/20/2013	REVISIONS	-	REVISED	-

STATE OF ILLINOIS
 DEPARTMENT OF TRANSPORTATION

COOK & WILL COUNTY RIP RAP IMPROVEMENTS
 LOCATION MAP

SCALE: 1"=20' SHEET 4 OF 4 SHEETS STA. TO STA.

F.A. RTE.	SECTION	COUNTY	TOTAL SHEETS	SHEET NO.
•	2012-007 I	COOK/WILL	38	7
•	VARIOUS ROUTES			

CONTRACT NO. 60753
 ILLINOIS FED. AID PROJECT