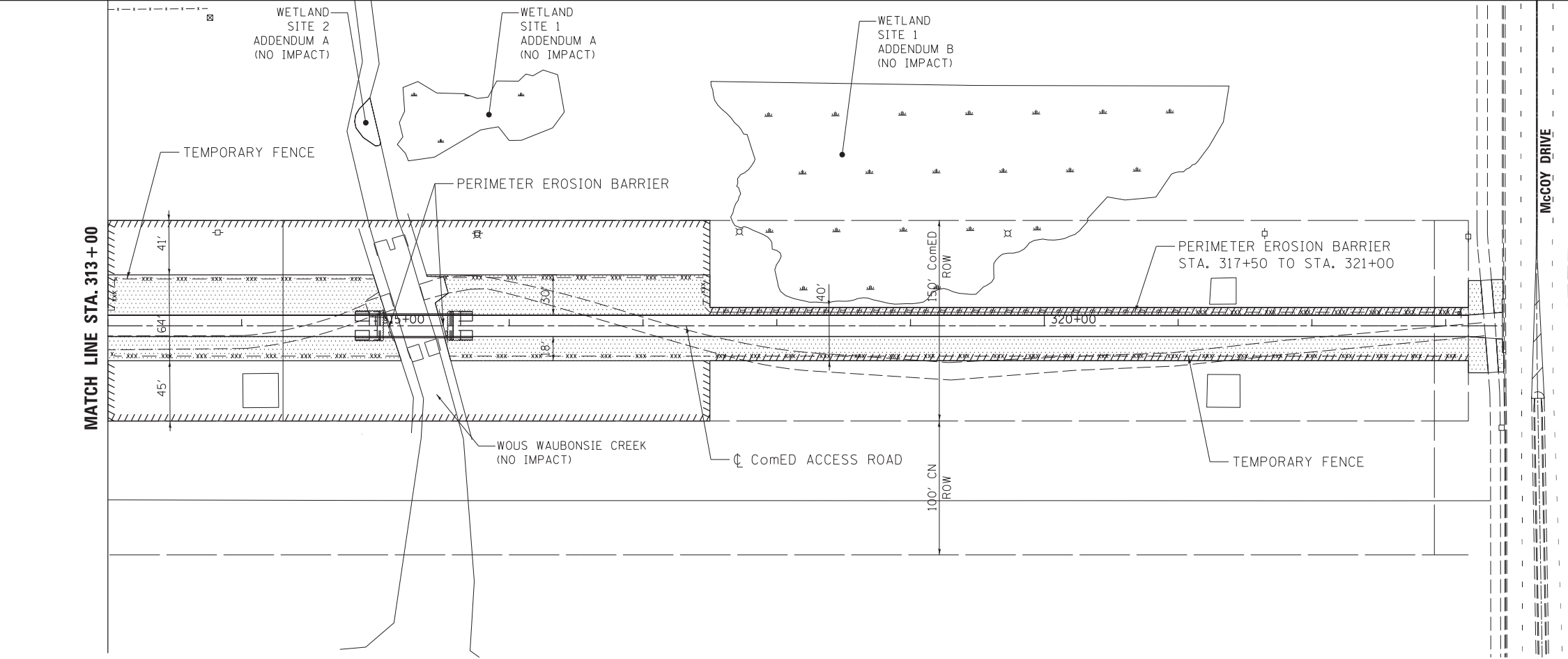
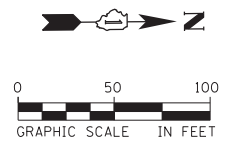







MATCH LINE STA. 313+00



McCOY DRIVE



EROSION CONTROL LEGEND

-  TEMPORARY DITCH CHECK
-  PERIMETER EROSION BARRIER
-  TEMPORARY FENCE
-  INLET AND PIPE PROTECTION
-  TEMPORARY EROSION CONTROL SEEDING
MULCH METHOD 2
TOPSOIL FURNISH AND PLACE, 4"
SEEDING CLASS 3
EROSION CONTROL BLANKET SPECIAL

FILE NAME = Q:\1001_25368367_US_34.ctb CN Ph2\Drawings-Advance Contr\Roadway\Erosion Control\160183-shf-Eros_001_comed.dgn



USER NAME = URS	DESIGNED - MB	REVISED -
	DRAWN - KJB	REVISED -
PLOT SCALE = 50.0000' / in.	CHECKED - SPF	REVISED -
PLOT DATE = 5/13/2013	DATE - 5/13/2013	REVISED -

STATE OF ILLINOIS
DEPARTMENT OF TRANSPORTATION

EROSION AND SEDIMENT CONTROL PLAN
COMED DRIVE

SCALE: 50 SHEET NO. 1 OF 1 SHEETS STA. 300+00 TO STA. 323+43

F.A.P. RTE. 311	SECTION 2012-0371	COUNTY DUPAGE	TOTAL SHEETS 45	SHEET NO. 14
CONTRACT NO. 60T83				
FED. ROAD DIST. NO. 1 ILLINOIS FED. AID PROJECT				