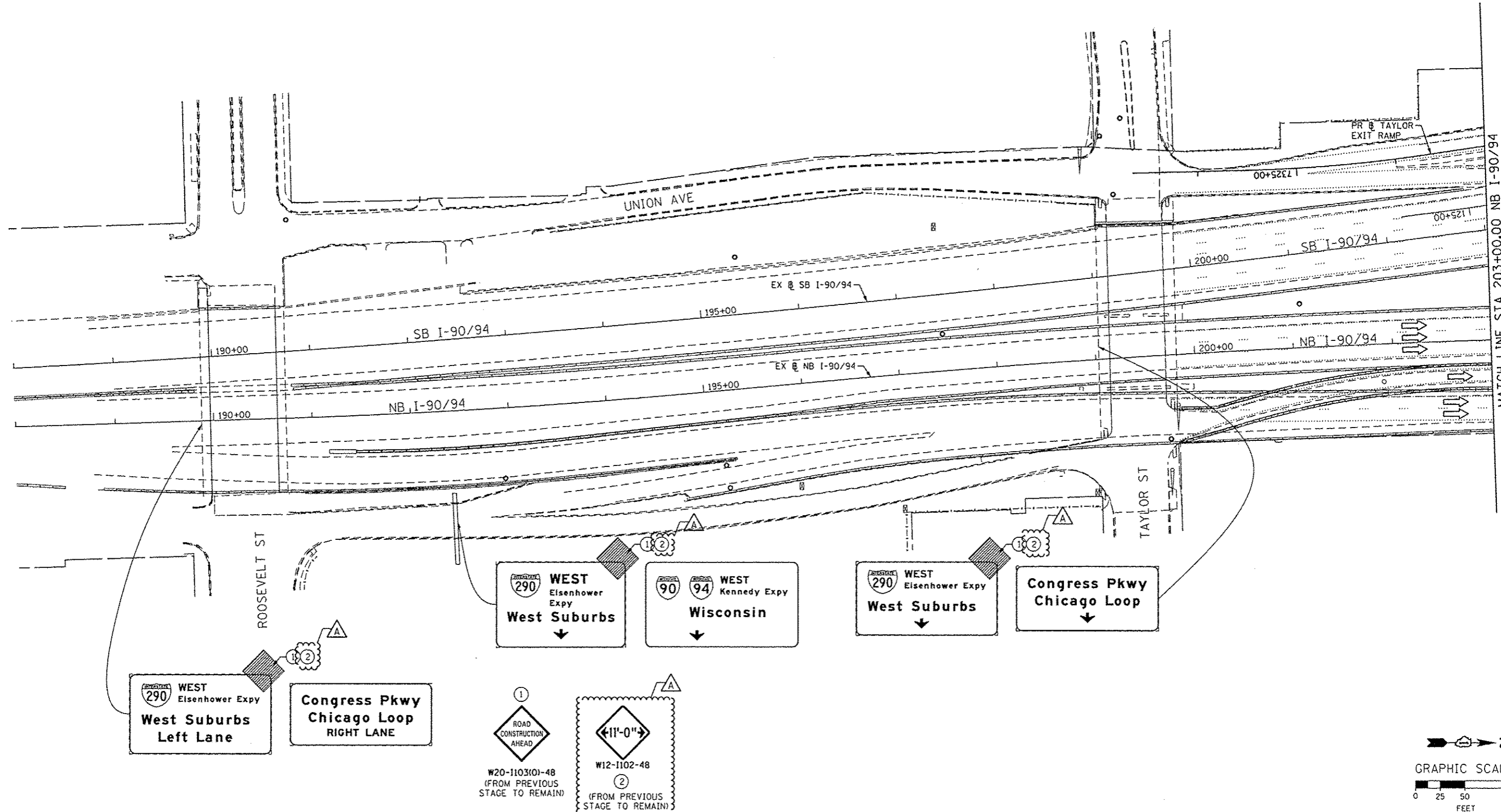


NOTE:

1. UNLESS NOTED OTHERWISE, ALL STATIONS AND OFFSETS USED ARE TAKEN FROM EXISTING NB AND SB I-90/94 BASELINES.
2. FOR LEGEND SEE SHEET NO. 65



MATCH LINE STA 203+00.00 NB I-90/94
SEE SHEET NO. 83

WEST
Eisenhower Expy
West Suburbs
Left Lane

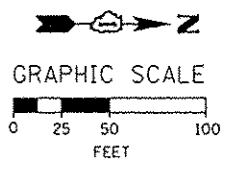
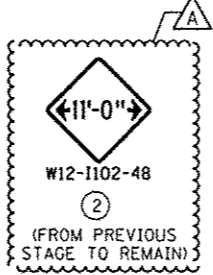
Congress Pkwy
Chicago Loop
RIGHT LANE

WEST
Eisenhower Expy
West Suburbs

WEST
Kennedy Expy
Wisconsin

WEST
Eisenhower Expy
West Suburbs

Congress Pkwy
Chicago Loop



DIGW26-Sht-Staging1B-ML-06	DESIGNED - OPS	REVISED - 10/15/2013
USER NAME - PIRGARD	DRAWN - PHP	REVISED -
PLOT SCALE = 50.0000' / 1"	CHECKED - DBM	REVISED -
PLOT DATE = 10/15/2013	DATE - 9/15/13	REVISED -

DESIGNED - OPS	REVISED - 10/15/2013
DRAWN - PHP	REVISED -
CHECKED - DBM	REVISED -
DATE - 9/15/13	REVISED -

STATE OF ILLINOIS
DEPARTMENT OF TRANSPORTATION

SUGGESTED STAGES OF CONSTRUCTION AND TRAFFIC CONTROL PLAN
MAINLINE STAGING 1B

SCALE: 1" = 50' SHEET 6 OF 8 SHEETS STA. TO STA.

F.A.I. RTE.	SECTION	COUNTY	TOTAL SHEETS	SHEET NO.
90/94/290	2013-008R	COOK	559	84
CONTRACT NO. 60W26				
ILLINOIS FED. AID PROJECT				